


TEKPLAN



TECOPLAN ENVIRONMENTAL CC

(Reg. No. 2000/019116/23) trading as

P.O. Box 55714, Polokwane, 0700

Tel: 015 291 4177 Fax: 086 218 3267

tecoplan@mweb.co.za

Environmental consultants

Chief Director – Department of Agriculture, Forestry and Fisheries
Land Use & Soil Management
P.O. Box 3620
POLOKWANE
0700

Attention: Mr. Foletji Mahlakoane

Our ref.:TE1 A343

18 January 2017

ENVIRONMENTAL BASIC ASSESSMENT PROCESS:

PROPOSED BULK WATER SUPPLY PIPELINES LINKING EXISTING PIPELINES FROM PIET-SE-KOP RESERVOIR TO TSHAMAHANSI AND WITRIVIER/PHAFOLA TO BAKENBERG, AS PART OF THE MOGALAKWENA WATER MASTER PLAN, MOGALAKWENA MUNICIPALITY AREA, WATERBERG DISTRICT MUNICIPALITY.

APPLICATION FOR AUTHORIZATION IN TERMS OF SECTION 24(5) OF THE NATIONAL ENVIRONMENTAL MANAGEMENT ACT, 1998 (ACT NO. 107 OF 1998)

1. As an Interested & Affected Party, notice is hereby given, that the Mogalakwena Municipality is applying for Environmental Authorisation in terms of Regulation 982 of the EIA Regulations published in Government Notice No. 38282 of 2014 and Section 24(5) read with section 44 of the National Environmental Management Act, 1998 (Act No. 107 of 1998), for the proposed construction of bulk water supply pipelines as part of their Water Master Plan. Details are listed below:

Project description:

The following pipelines will be constructed as part of the Mogalakwena Water Master Plan:

1. Proposed 3,2km, 400mm diameter water pipeline, with a throughput of 163.15 l/s linking existing pipelines from the Piet-se-Kop reservoir to existing pipelines near Tshamahansi Village.
2. Proposed 16,6km, 600mm diameter water pipeline, with a throughput of 271.10l/s linking existing pipelines near Witrivier/Phafola to Bakenberg.

Location: The project is located in the Mogalakwena Local Municipality area, Waterberg District, Limpopo Province. The proposed routes will run through the following properties:

1. the Remainder of the farm Macalacaskop 243 KR and the Remainder of the farm Turfspruit 241 KR.
 2. farm Gillimberg 861 LR, farm Drenthe 778 LR, farm Groningen 779 LR, farm Vriesland 781, farm Vliegekraal 783 LR and farm Hellem Bricksteen 761 LR.
3. The above act requires an Environmental Impact Assessment (Basic Assessment) for the above activity. Such a study is currently being undertaken by Tekplan Environmental (in order to determine whether the proposed activity will result in any significant environmental impacts).
 4. Please find attached a copy of **Consultative Basic Assessment Report** for your comment.
 5. It is respectfully requested that should you have any comments on the attached Report, it must be forwarded to the undersigned no later than 30 days from the date of this letter (until 17 February 2017).

Tekplan Environmental
P.O. Box 55714
POLOKWANE
0700


Tel: (015) 291 4177
Fax: 086 218 3267
E-mail: tecoplan@mweb.co.za

6. Enquiries can be directed to the undersigned.

Thank you.

Yours faithfully

DANIE COMBRINK



The Chief Director
Department of Agriculture, Forestry and Fisheries
Private Bag X2413
Makhado
0920

Attention: Mr. Thapelo Bright Machate

Our ref.:TE1 A343

18 January 2017

ENVIRONMENTAL BASIC ASSESSMENT PROCESS:

PROPOSED BULK WATER SUPPLY PIPELINES LINKING EXISTING PIPELINES FROM PIET-SE-KOP RESERVOIR TO TSHAMAHANSI AND WITRIVIER/PHAFOLA TO BAKENBERG, AS PART OF THE MOGALAKWENA WATER MASTER PLAN, MOGALAKWENA MUNICIPALITY AREA, WATERBERG DISTRICT MUNICIPALITY.

APPLICATION FOR AUTHORIZATION IN TERMS OF SECTION 24(5) OF THE NATIONAL ENVIRONMENTAL MANAGEMENT ACT, 1998 (ACT NO. 107 OF 1998)

1. As an Interested & Affected Party, notice is hereby given, that the Mogalakwena Municipality is applying for Environmental Authorisation in terms of Regulation 982 of the EIA Regulations published in Government Notice No. 38282 of 2014 and Section 24(5) read with section 44 of the National Environmental Management Act, 1998 (Act No. 107 of 1998), for the proposed construction of bulk water supply pipelines as part of their Water Master Plan. Details are listed below:

Project description:

The following pipelines will be constructed as part of the Mogalakwena Water Master Plan:

1. Proposed 3,2km, 400mm diameter water pipeline, with a throughput of 163.15 l/s linking existing pipelines from the Piet-se-Kop reservoir to existing pipelines near Tshamahansi Village.
2. Proposed 16,6km, 600mm diameter water pipeline, with a throughput of 271.10l/s linking existing pipelines near Witrivier/Phafola to Bakenberg.

Location: The project is located in the Mogalakwena Local Municipality area, Waterberg District, Limpopo Province. The proposed routes will run through the following properties:

1. the Remainder of the farm Macalacaskop 243 KR and the Remainder of the farm Turfspruit 241 KR.
2. farm Gillimberg 861 LR, farm Drenthe 778 LR, farm Groningen 779 LR, farm Vriesland 781, farm Vliegekraal 783 LR and farm Hellem Bricksteen 761 LR.

3. The above act requires an Environmental Impact Assessment (Basic Assessment) for the above activity. Such a study is currently being undertaken by Tekplan Environmental (in order to determine whether the proposed activity will result in any significant environmental impacts).
4. Please find attached a copy of Consultative Basic Assessment Report for your comment.
5. It is respectfully requested that should you have any comments on the attached Report, it must be forwarded to the undersigned no later than 30 days from the date of this letter (until 17 February 2017).

Tekplan Environmental
P.O. Box 55714
POLOKWANE
0700


Tel: (015) 291 4177
Fax: 086 218 3267
E-mail: tecoplan@mweb.co.za

6. Enquiries can be directed to the undersigned.

Thank you.

Yours faithfully

DANIE COMBRINK



The Chief Director
Department of Water and Sanitation
WQM Section (Limpopo Management Area)
Private Bag X9506
Polokwane
0700

Attention: Mr. D. Mabada

Our ref.: TE1 A343

18 January 2017

ENVIRONMENTAL BASIC ASSESSMENT PROCESS:

PROPOSED BULK WATER SUPPLY PIPELINES LINKING EXISTING PIPELINES FROM PIET-SE-KOP RESERVOIR TO TSHAMAHANSI AND WITRIVIER/PHAFOLA TO BAKENBERG, AS PART OF THE MOGALAKWENA WATER MASTER PLAN, MOGALAKWENA MUNICIPALITY AREA, WATERBERG DISTRICT MUNICIPALITY.

APPLICATION FOR AUTHORIZATION IN TERMS OF SECTION 24(5) OF THE NATIONAL ENVIRONMENTAL MANAGEMENT ACT, 1998 (ACT NO. 107 OF 1998)

1. As an Interested & Affected Party, notice is hereby given, that the Mogalakwena Municipality is applying for Environmental Authorisation in terms of Regulation 982 of the EIA Regulations published in Government Notice No. 38282 of 2014 and Section 24(5) read with section 44 of the National Environmental Management Act, 1998 (Act No. 107 of 1998), for the proposed construction of bulk water supply pipelines as part of their Water Master Plan. Details are listed below:

Project description:

The following pipelines will be constructed as part of the Mogalakwena Water Master Plan:

1. Proposed 3,2km, 400mm diameter water pipeline, with a throughput of 163.15 l/s linking existing pipelines from the Piet-se-Kop reservoir to existing pipelines near Tshamahansi Village.
2. Proposed 16,6km, 600mm diameter water pipeline, with a throughput of 271.10l/s linking existing pipelines near Witrivier/Phafola to Bakenberg.

Location: The project is located in the Mogalakwena Local Municipality area, Waterberg District, Limpopo Province. The proposed routes will run through the following properties:

1. the Remainder of the farm Macalacaskop 243 KR and the Remainder of the farm Turfspruit 241 KR.
2. farm Gillimberg 861 LR, farm Drenthe 778 LR, farm Groningen 779 LR, farm Vriesland 781, farm Vliegekraal 783 LR and farm Hellem Bricksteen 761 LR.

3. The above act requires an Environmental Impact Assessment (Basic Assessment) for the above activity. Such a study is currently being undertaken by Tekplan Environmental (in order to determine whether the proposed activity will result in any significant environmental impacts).
4. Please find attached a copy of Consultative Basic Assessment Report for your comment.
5. It is respectfully requested that should you have any comments on the attached Report, it must be forwarded to the undersigned no later than 30 days from the date of this letter (until 17 February 2017).

Tekplan Environmental
P.O. Box 55714
POLOKWANE
0700


Tel: (015) 291 4177
Fax: 086 218 3267
E-mail: tecoplan@mweb.co.za

6. Enquiries can be directed to the undersigned.

Thank you.

Yours faithfully

DANIE COMBRINK



The Municipal Manager
Waterberg District Municipality
Private Bag X1018
MODIMOLLE
0510

Attention: Environmental Management Section

Our ref.: TE1 A343

18 January 2017

ENVIRONMENTAL BASIC ASSESSMENT PROCESS:

PROPOSED BULK WATER SUPPLY PIPELINES LINKING EXISTING PIPELINES FROM PIET-SE-KOP RESERVOIR TO TSHAMAHANSI AND WITRIVIER/PHAFOLA TO BAKENBERG, AS PART OF THE MOGALAKWENA WATER MASTER PLAN, MOGALAKWENA MUNICIPALITY AREA, WATERBERG DISTRICT MUNICIPALITY.

APPLICATION FOR AUTHORIZATION IN TERMS OF SECTION 24(5) OF THE NATIONAL ENVIRONMENTAL MANAGEMENT ACT, 1998 (ACT NO. 107 OF 1998)

1. As an Interested & Affected Party, notice is hereby given, that the Mogalakwena Municipality is applying for Environmental Authorisation in terms of Regulation 982 of the EIA Regulations published in Government Notice No. 38282 of 2014 and Section 24(5) read with section 44 of the National Environmental Management Act, 1998 (Act No. 107 of 1998), for the proposed construction of bulk water supply pipelines as part of their Water Master Plan. Details are listed below:

Project description:

The following pipelines will be constructed as part of the Mogalakwena Water Master Plan:

1. Proposed 3,2km, 400mm diameter water pipeline, with a throughput of 163.15 l/s linking existing pipelines from the Piet-se-Kop reservoir to existing pipelines near Tshamahansi Village.
2. Proposed 16,6km, 600mm diameter water pipeline, with a throughput of 271.10l/s linking existing pipelines near Witrivier/Phafola to Bakenberg.

Location: The project is located in the Mogalakwena Local Municipality area, Waterberg District, Limpopo Province. The proposed routes will run through the following properties:

1. the Remainder of the farm Macalacaskop 243 KR and the Remainder of the farm Turfspruit 241 KR.
 2. farm Gillimberg 861 LR, farm Drenthe 778 LR, farm Groningen 779 LR, farm Vriesland 781, farm Vliegekraal 783 LR and farm Hellem Bricksteen 761 LR.
3. The above act requires an Environmental Impact Assessment (Basic Assessment) for the above activity. Such a study is currently being undertaken by Tekplan Environmental (in order to determine whether the proposed activity will result in any significant environmental impacts).
 4. Please find attached a copy of Consultative Basic Assessment Report for your comment.
 5. It is respectfully requested that should you have any comments on the attached Report, it must be forwarded to the undersigned no later than 30 days from the date of this letter (until 17 February 2017).

Tekplan Environmental
P.O. Box 55714
POLOKWANE
0700


Tel: (015) 291 4177
Fax: 086 218 3267
E-mail: tecoplan@mweb.co.za

6. Enquiries can be directed to the undersigned.

Thank you.

Yours faithfully

DANIE COMBRINK



The Technical Manager
Mogalakwena Local Municipality
PO Box 34
MOKOPANE
0600

Attention: Mr. K.D. Malepa

Our ref.:TE1 A343

18 January 2017

ENVIRONMENTAL BASIC ASSESSMENT PROCESS:

PROPOSED BULK WATER SUPPLY PIPELINES LINKING EXISTING PIPELINES FROM PIET-SE-KOP RESERVOIR TO TSHAMAHANSI AND WITRIVIER/PHAFOLA TO BAKENBERG, AS PART OF THE MOGALAKWENA WATER MASTER PLAN, MOGALAKWENA MUNICIPALITY AREA, WATERBERG DISTRICT MUNICIPALITY.

APPLICATION FOR AUTHORIZATION IN TERMS OF SECTION 24(5) OF THE NATIONAL ENVIRONMENTAL MANAGEMENT ACT, 1998 (ACT NO. 107 OF 1998)

1. As an Interested & Affected Party, notice is hereby given, that the Mogalakwena Municipality is applying for Environmental Authorisation in terms of Regulation 982 of the EIA Regulations published in Government Notice No. 38282 of 2014 and Section 24(5) read with section 44 of the National Environmental Management Act, 1998 (Act No. 107 of 1998), for the proposed construction of bulk water supply pipelines as part of their Water Master Plan. Details are listed below:

Project description:

The following pipelines will be constructed as part of the Mogalakwena Water Master Plan:

1. Proposed 3,2km, 400mm diameter water pipeline, with a throughput of 163.15 l/s linking existing pipelines from the Piet-se-Kop reservoir to existing pipelines near Tshamahansi Village.
2. Proposed 16,6km, 600mm diameter water pipeline, with a throughput of 271.10l/s linking existing pipelines near Witrivier/Phafola to Bakenberg.

Location: The project is located in the Mogalakwena Local Municipality area, Waterberg District, Limpopo Province. The proposed routes will run through the following properties:

1. the Remainder of the farm Macalacaskop 243 KR and the Remainder of the farm Turfspruit 241 KR.
2. farm Gillimberg 861 LR, farm Drenthe 778 LR, farm Groningen 779 LR, farm Vriesland 781, farm Vliegekraal 783 LR and farm Hellem Bricksteen 761 LR.

3. The above act requires an Environmental Impact Assessment (Basic Assessment) for the above activity. Such a study is currently being undertaken by Tekplan Environmental (in order to determine whether the proposed activity will result in any significant environmental impacts).
4. Please find attached a copy of **Consultative Basic Assessment Report** for your comment.
5. It is respectfully requested that should you have any comments on the attached Report, it must be forwarded to the undersigned no later than 30 days from the date of this letter (until 17 February 2017).

Tekplan Environmental
P.O. Box 55714
POLOKWANE
0700

Tel: (015) 291 4177
Fax: 086 218 3267
E-mail: tecoplan@mweb.co.za


6. Enquiries can be directed to the undersigned.

Thank you.

Yours faithfully

DANIE COMBRINK

TEKPLAN



TECOPLAN ENVIRONMENTAL CC

(Reg. No. 2000/019116/23) trading as

P.O. Box 55714, Polokwane, 0700

Tel: 015 291 4177 Fax: 086 218 3267

tecoplan@mweb.co.za

Environmental consultants

Eskom Holdings Ltd
Land and Rights
P.O. Box 3499
Polokwane
0700

Attention: Mr. Xander Neethling

Our ref.:TE1 A343

18 January 2017

ENVIRONMENTAL BASIC ASSESSMENT PROCESS:

PROPOSED BULK WATER SUPPLY PIPELINES LINKING EXISTING PIPELINES FROM PIET-SE-KOP RESERVOIR TO TSHAMAHANSI AND WITRIVIER/PHAFOLA TO BAKENBERG, AS PART OF THE MOGALAKWENA WATER MASTER PLAN, MOGALAKWENA MUNICIPALITY AREA, WATERBERG DISTRICT MUNICIPALITY.

APPLICATION FOR AUTHORIZATION IN TERMS OF SECTION 24(5) OF THE NATIONAL ENVIRONMENTAL MANAGEMENT ACT, 1998 (ACT NO. 107 OF 1998)

1. As an Interested & Affected Party, notice is hereby given, that the Mogalakwena Municipality is applying for Environmental Authorisation in terms of Regulation 982 of the EIA Regulations published in Government Notice No. 38282 of 2014 and Section 24(5) read with section 44 of the National Environmental Management Act, 1998 (Act No. 107 of 1998), for the proposed construction of bulk water supply pipelines as part of their Water Master Plan. Details are listed below:

Project description:

The following pipelines will be constructed as part of the Mogalakwena Water Master Plan:

1. Proposed 3,2km, 400mm diameter water pipeline, with a throughput of 163.15 l/s linking existing pipelines from the Piet-se-Kop reservoir to existing pipelines near Tshamahansi Village.
2. Proposed 16,6km, 600mm diameter water pipeline, with a throughput of 271.10l/s linking existing pipelines near Witrivier/Phafola to Bakenberg.

Location: The project is located in the Mogalakwena Local Municipality area, Waterberg District, Limpopo Province. The proposed routes will run through the following properties:

1. the Remainder of the farm Macalacaskop 243 KR and the Remainder of the farm Turfspruit 241 KR.
2. farm Gillimberg 861 LR, farm Drenthe 778 LR, farm Groningen 779 LR, farm Vriesland 781, farm Vliegekraal 783 LR and farm Hellem Bricksteen 761 LR.

3. The above act requires an Environmental Impact Assessment (Basic Assessment) for the above activity. Such a study is currently being undertaken by Tekplan Environmental (in order to determine whether the proposed activity will result in any significant environmental impacts).
4. Please find attached a copy of **Consultative Basic Assessment Report** for your comment.
5. It is respectfully requested that should you have any comments on the attached Report, it must be forwarded to the undersigned no later than 30 days from the date of this letter (until 17 February 2017).

Tekplan Environmental
P.O. Box 55714
POLOKWANE
0700


Tel: (015) 291 4177
Fax: 086 218 3267
E-mail: tecoplan@mweb.co.za

6. Enquiries can be directed to the undersigned.

Thank you.

Yours faithfully

DANIE COMBRINK



Department of Sports, Arts and Culture
LIHRA
Olympic Towers Building
21 Biccard Street
POLOKWANE
0699

To Whom It May Concern:

Our ref.:TE1 A343

18 January 2017

ENVIRONMENTAL BASIC ASSESSMENT PROCESS:

PROPOSED BULK WATER SUPPLY PIPELINES LINKING EXISTING PIPELINES FROM PIET-SE-KOP RESERVOIR TO TSHAMAHANSI AND WITRIVIER/PHAFOLA TO BAKENBERG, AS PART OF THE MOGALAKWENA WATER MASTER PLAN, MOGALAKWENA MUNICIPALITY AREA, WATERBERG DISTRICT MUNICIPALITY.

APPLICATION FOR AUTHORIZATION IN TERMS OF SECTION 24(5) OF THE NATIONAL ENVIRONMENTAL MANAGEMENT ACT, 1998 (ACT NO. 107 OF 1998)

1. As an Interested & Affected Party, notice is hereby given, that the Mogalakwena Municipality is applying for Environmental Authorisation in terms of Regulation 982 of the EIA Regulations published in Government Notice No. 38282 of 2014 and Section 24(5) read with section 44 of the National Environmental Management Act, 1998 (Act No. 107 of 1998), for the proposed construction of bulk water supply pipelines as part of their Water Master Plan. Details are listed below:

Project description:

The following pipelines will be constructed as part of the Mogalakwena Water Master Plan:

1. Proposed 3,2km, 400mm diameter water pipeline, with a throughput of 163.15 l/s linking existing pipelines from the Piet-se-Kop reservoir to existing pipelines near Tshamahansi Village.
2. Proposed 16,6km, 600mm diameter water pipeline, with a throughput of 271.10l/s linking existing pipelines near Witrivier/Phafola to Bakenberg.

Location: The project is located in the Mogalakwena Local Municipality area, Waterberg District, Limpopo Province. The proposed routes will run through the following properties:

1. the Remainder of the farm Macalacaskop 243 KR and the Remainder of the farm Turfspruit 241 KR.
2. farm Gillimberg 861 LR, farm Drenthe 778 LR, farm Groningen 779 LR, farm Vriesland 781, farm Vliegekraal 783 LR and farm Hellem Bricksteen 761 LR.

3. The above act requires an Environmental Impact Assessment (Basic Assessment) for the above activity. Such a study is currently being undertaken by Tekplan Environmental (in order to determine whether the proposed activity will result in any significant environmental impacts).
4. Please find attached a copy of **Consultative Basic Assessment Report** for your comment.
5. It is respectfully requested that should you have any comments on the attached Report, it must be forwarded to the undersigned no later than 30 days from the date of this letter (until 17 February 2017).

Tekplan Environmental
P.O. Box 55714
POLOKWANE
0700

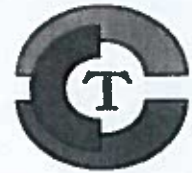
Tel: (015) 291 4177
Fax: 086 218 3267
E-mail: tecoplan@mweb.co.za

6. Enquiries can be directed to the undersigned.

Thank you.

Yours faithfully

DANIE COMBRINK



Department of Rural Development and Land Reform
Private Bag X 9312
Polokwane
0700

To whom it may concern:

Our ref.:TE1 A343

18 January 2017

ENVIRONMENTAL BASIC ASSESSMENT PROCESS:

PROPOSED BULK WATER SUPPLY PIPELINES LINKING EXISTING PIPELINES FROM PIET-SE-KOP RESERVOIR TO TSHAMAHANSI AND WITRIVIER/PHAFOLA TO BAKENBERG, AS PART OF THE MOGALAKWENA WATER MASTER PLAN, MOGALAKWENA MUNICIPALITY AREA, WATERBERG DISTRICT MUNICIPALITY.

APPLICATION FOR AUTHORIZATION IN TERMS OF SECTION 24(5) OF THE NATIONAL ENVIRONMENTAL MANAGEMENT ACT, 1998 (ACT NO. 107 OF 1998)

1. As an Interested & Affected Party, notice is hereby given, that the Mogalakwena Municipality is applying for Environmental Authorisation in terms of Regulation 982 of the EIA Regulations published in Government Notice No. 38282 of 2014 and Section 24(5) read with section 44 of the National Environmental Management Act, 1998 (Act No. 107 of 1998), for the proposed construction of bulk water supply pipelines as part of their Water Master Plan. Details are listed below:

Project description:

The following pipelines will be constructed as part of the Mogalakwena Water Master Plan:

1. Proposed 3,2km, 400mm diameter water pipeline, with a throughput of 163.15 l/s linking existing pipelines from the Piet-se-Kop reservoir to existing pipelines near Tshamahansi Village.
2. Proposed 16,6km, 600mm diameter water pipeline, with a throughput of 271.10l/s linking existing pipelines near Witrivier/Phafola to Bakenberg.

Location: The project is located in the Mogalakwena Local Municipality area, Waterberg District, Limpopo Province. The proposed routes will run through the following properties:

1. the Remainder of the farm Macalacaskop 243 KR and the Remainder of the farm Turfspruit 241 KR.
 2. farm Gillimberg 861 LR, farm Drenthe 778 LR, farm Groningen 779 LR, farm Vriesland 781, farm Vliegekraal 783 LR and farm Hellem Bricksteen 761 LR.
3. The above act requires an Environmental Impact Assessment (Basic Assessment) for the above activity. Such a study is currently being undertaken by Tekplan Environmental (in order to determine whether the proposed activity will result in any significant environmental impacts).
 4. Please find attached a copy of **Consultative Basic Assessment Report** for your comment.
 5. It is respectfully requested that should you have any comments on the attached Report, it must be forwarded to the undersigned no later than 30 days from the date of this letter (until 17 February 2017).

Tekplan Environmental
P.O. Box 55714
POLOKWANE
0700


Tel: (015) 291 4177
Fax: 086 218 3267
E-mail: tecoplan@mweb.co.za

6. Enquiries can be directed to the undersigned.

Thank you.

Yours faithfully

DANIE COMBRINK



Mokopane Traditional Council
P.O. Box 89
Mokopane
0600

Attention: Kgoshi L.V. Kekana

Our ref.: TE1 A343

18 January 2017

ENVIRONMENTAL BASIC ASSESSMENT PROCESS:

PROPOSED BULK WATER SUPPLY PIPELINES LINKING EXISTING PIPELINES FROM PIET-SE-KOP RESERVOIR TO TSHAMAHANSI AND WITRIVIER/PHAFOLA TO BAKENBERG, AS PART OF THE MOGALAKWENA WATER MASTER PLAN, MOGALAKWENA MUNICIPALITY AREA, WATERBERG DISTRICT MUNICIPALITY.

APPLICATION FOR AUTHORIZATION IN TERMS OF SECTION 24(5) OF THE NATIONAL ENVIRONMENTAL MANAGEMENT ACT, 1998 (ACT NO. 107 OF 1998)

1. As an Interested & Affected Party, notice is hereby given, that the Mogalakwena Municipality is applying for Environmental Authorisation in terms of Regulation 982 of the EIA Regulations published in Government Notice No. 38282 of 2014 and Section 24(5) read with section 44 of the National Environmental Management Act, 1998 (Act No. 107 of 1998), for the proposed construction of bulk water supply pipelines as part of their Water Master Plan. Details are listed below:

Project description:

The following pipelines will be constructed as part of the Mogalakwena Water Master Plan:

1. Proposed 3,2km, 400mm diameter water pipeline, with a throughput of 163.15 l/s linking existing pipelines from the Piet-se-Kop reservoir to existing pipelines near Tshamahansi Village.
2. Proposed 16,6km, 600mm diameter water pipeline, with a throughput of 271.10l/s linking existing pipelines near Witrivier/Phafola to Bakenberg.

Location: The project is located in the Mogalakwena Local Municipality area, Waterberg District, Limpopo Province. The proposed routes will run through the following properties:

1. the Remainder of the farm Macalacaskop 243 KR and the Remainder of the farm Turfspruit 241 KR.
2. farm Gillimberg 861 LR, farm Drenthe 778 LR, farm Groningen 779 LR, farm Vriesland 781, farm Vliegekraal 783 LR and farm Hellem Bricksteen 761 LR.

3. The above act requires an Environmental Impact Assessment (Basic Assessment) for the above activity. Such a study is currently being undertaken by Tekplan Environmental (in order to determine whether the proposed activity will result in any significant environmental impacts).
4. Please find attached a copy of **Consultative Basic Assessment Report** for your comment.
5. It is respectfully requested that should you have any comments on the attached Report, it must be forwarded to the undersigned no later than 30 days from the date of this letter (until 17 February 2017).

Tekplan Environmental
P.O. Box 55714
POLOKWANE
0700


Tel: (015) 291 4177
Fax: 086 218 3267
E-mail: tecoplan@mweb.co.za

6. Enquiries can be directed to the undersigned.

Thank you.

Yours faithfully

DANIE COMBRINK



Mapela Traditional Council
P.O. Box 158
Mapela
0610

Attention: Kgoshi K.D. Langa

Our ref.:TE1 A343

18 January 2017

ENVIRONMENTAL BASIC ASSESSMENT PROCESS:

PROPOSED BULK WATER SUPPLY PIPELINES LINKING EXISTING PIPELINES FROM PIET-SE-KOP RESERVOIR TO TSHAMAHANSI AND WITRIVIER/PHAFOLA TO BAKENBERG, AS PART OF THE MOGALAKWENA WATER MASTER PLAN, MOGALAKWENA MUNICIPALITY AREA, WATERBERG DISTRICT MUNICIPALITY.

APPLICATION FOR AUTHORIZATION IN TERMS OF SECTION 24(5) OF THE NATIONAL ENVIRONMENTAL MANAGEMENT ACT, 1998 (ACT NO. 107 OF 1998)

1. As an Interested & Affected Party, notice is hereby given, that the Mogalakwena Municipality is applying for Environmental Authorisation in terms of Regulation 982 of the EIA Regulations published in Government Notice No. 38282 of 2014 and Section 24(5) read with section 44 of the National Environmental Management Act, 1998 (Act No. 107 of 1998), for the proposed construction of bulk water supply pipelines as part of their Water Master Plan. Details are listed below:

Project description:

The following pipelines will be constructed as part of the Mogalakwena Water Master Plan:

1. Proposed 3,2km, 400mm diameter water pipeline, with a throughput of 163.15 l/s linking existing pipelines from the Piet-se-Kop reservoir to existing pipelines near Tshamahansi Village.
2. Proposed 16,6km, 600mm diameter water pipeline, with a throughput of 271.10l/s linking existing pipelines near Witrivier/Phafola to Bakenberg.

Location: The project is located in the Mogalakwena Local Municipality area, Waterberg District, Limpopo Province. The proposed routes will run through the following properties:

1. the Remainder of the farm Macalacaskop 243 KR and the Remainder of the farm Turfspruit 241 KR.
2. farm Gillimberg 861 LR, farm Drenthe 778 LR, farm Groningen 779 LR, farm Vriesland 781, farm Vliegekraal 783 LR and farm Hellem Bricksteen 761 LR.

3. The above act requires an Environmental Impact Assessment (Basic Assessment) for the above activity. Such a study is currently being undertaken by Tekplan Environmental (in order to determine whether the proposed activity will result in any significant environmental impacts).
4. Please find attached a copy of Consultative Basic Assessment Report for your comment.
5. It is respectfully requested that should you have any comments on the attached Report, it must be forwarded to the undersigned no later than 30 days from the date of this letter (until 17 February 2017).

Tekplan Environmental
P.O. Box 55714
POLOKWANE
0700


Tel: (015) 291 4177
Fax: 086 218 3267
E-mail: tecoplan@mweb.co.za

6. Enquiries can be directed to the undersigned.

Thank you.

Yours faithfully

DANIE COMBRINK



Bakenberg Traditional Council
P.O. Box 57
Bakenberg
0611

Attention: Kgoshi L.P. Langa

Our ref.: TE1 A343

18 January 2017

ENVIRONMENTAL BASIC ASSESSMENT PROCESS:

PROPOSED BULK WATER SUPPLY PIPELINES LINKING EXISTING PIPELINES FROM PIET-SE-KOP RESERVOIR TO TSHAMAHANSI AND WITRIVIER/PHAFOLA TO BAKENBERG, AS PART OF THE MOGALAKWENA WATER MASTER PLAN, MOGALAKWENA MUNICIPALITY AREA, WATERBERG DISTRICT MUNICIPALITY.

APPLICATION FOR AUTHORIZATION IN TERMS OF SECTION 24(5) OF THE NATIONAL ENVIRONMENTAL MANAGEMENT ACT, 1998 (ACT NO. 107 OF 1998)

1. As an Interested & Affected Party, notice is hereby given, that the Mogalakwena Municipality is applying for Environmental Authorisation in terms of Regulation 982 of the EIA Regulations published in Government Notice No. 38282 of 2014 and Section 24(5) read with section 44 of the National Environmental Management Act, 1998 (Act No. 107 of 1998), for the proposed construction of bulk water supply pipelines as part of their Water Master Plan. Details are listed below:

Project description:

The following pipelines will be constructed as part of the Mogalakwena Water Master Plan:

1. Proposed 3,2km, 400mm diameter water pipeline, with a throughput of 163.15 l/s linking existing pipelines from the Piet-se-Kop reservoir to existing pipelines near Tshamahansi Village.
2. Proposed 16,6km, 600mm diameter water pipeline, with a throughput of 271.10l/s linking existing pipelines near Witrivier/Phafola to Bakenberg.

Location: The project is located in the Mogalakwena Local Municipality area, Waterberg District, Limpopo Province. The proposed routes will run through the following properties:

1. the Remainder of the farm Macalacaskop 243 KR and the Remainder of the farm Turfspruit 241 KR.
 2. farm Gillimberg 861 LR, farm Drenthe 778 LR, farm Groningen 779 LR, farm Vriesland 781, farm Vliegekraal 783 LR and farm Hellem Bricksteen 761 LR.
3. The above act requires an Environmental Impact Assessment (Basic Assessment) for the above activity. Such a study is currently being undertaken by Tekplan Environmental (in order to determine whether the proposed activity will result in any significant environmental impacts).
 4. Please find attached a copy of Consultative Basic Assessment Report for your comment.
 5. It is respectfully requested that should you have any comments on the attached Report, it must be forwarded to the undersigned no later than 30 days from the date of this letter (until 17 February 2017).

Tekplan Environmental
P.O. Box 55714
POLOKWANE
0700


Tel: (015) 291 4177
Fax: 086 218 3267
E-mail: tecoplan@mweb.co.za

6. Enquiries can be directed to the undersigned.

Thank you.

Yours faithfully

DANIE COMBRINK



P.O. Box 67
Bakenberg
0611

Attention: M.P. Mashala

Our ref.:TE1 A343

18 January 2017

ENVIRONMENTAL BASIC ASSESSMENT PROCESS:

PROPOSED BULK WATER SUPPLY PIPELINES LINKING EXISTING PIPELINES FROM PIET-SE-KOP RESERVOIR TO TSHAMAHANSI AND WITRIVIER/PHAFOLA TO BAKENBERG, AS PART OF THE MOGALAKWENA WATER MASTER PLAN, MOGALAKWENA MUNICIPALITY AREA, WATERBERG DISTRICT MUNICIPALITY.

APPLICATION FOR AUTHORIZATION IN TERMS OF SECTION 24(5) OF THE NATIONAL ENVIRONMENTAL MANAGEMENT ACT, 1998 (ACT NO. 107 OF 1998)

1. As an Interested & Affected Party, notice is hereby given, that the Mogalakwena Municipality is applying for Environmental Authorisation in terms of Regulation 982 of the EIA Regulations published in Government Notice No. 38282 of 2014 and Section 24(5) read with section 44 of the National Environmental Management Act, 1998 (Act No. 107 of 1998), for the proposed construction of bulk water supply pipelines as part of their Water Master Plan. Details are listed below:

Project description:

The following pipelines will be constructed as part of the Mogalakwena Water Master Plan:

1. Proposed 3,2km, 400mm diameter water pipeline, with a throughput of 163.15 l/s linking existing pipelines from the Piet-se-Kop reservoir to existing pipelines near Tshamahansi Village.
2. Proposed 16,6km, 600mm diameter water pipeline, with a throughput of 271.10l/s linking existing pipelines near Witrivier/Phafola to Bakenberg.

Location: The project is located in the Mogalakwena Local Municipality area, Waterberg District, Limpopo Province. The proposed routes will run through the following properties:

1. the Remainder of the farm Macalacaskop 243 KR and the Remainder of the farm Turfspruit 241 KR.
2. farm Gillimberg 861 LR, farm Drenthe 778 LR, farm Groningen 779 LR, farm Vriesland 781, farm Vliegekraal 783 LR and farm Hellem Bricksteen 761 LR.

3. The above act requires an Environmental Impact Assessment (Basic Assessment) for the above activity. Such a study is currently being undertaken by Tekplan Environmental (in order to determine whether the proposed activity will result in any significant environmental impacts).
4. Please find attached a copy of **Consultative Basic Assessment Report** for your comment.
5. It is respectfully requested that should you have any comments on the attached Report, it must be forwarded to the undersigned no later than 30 days from the date of this letter (until 17 February 2017).

Tekplan Environmental
P.O. Box 55714
POLOKWANE
0700

Tel: (015) 291 4177
Fax: 086 218 3267
E-mail: tecoplan@mweb.co.za

6. Enquiries can be directed to the undersigned.

Thank you.

Yours faithfully

DANIE COMBRINK



P.O. Box 552
Bakenberg
0611

Attention: M.P. Tjatje

Our ref.:TE1 A343

18 January 2017

ENVIRONMENTAL BASIC ASSESSMENT PROCESS:

PROPOSED BULK WATER SUPPLY PIPELINES LINKING EXISTING PIPELINES FROM PIET-SE-KOP RESERVOIR TO TSHAMAHANSI AND WITRIVIER/PHAFOLA TO BAKENBERG, AS PART OF THE MOGALAKWENA WATER MASTER PLAN, MOGALAKWENA MUNICIPALITY AREA, WATERBERG DISTRICT MUNICIPALITY.

APPLICATION FOR AUTHORIZATION IN TERMS OF SECTION 24(5) OF THE NATIONAL ENVIRONMENTAL MANAGEMENT ACT, 1998 (ACT NO. 107 OF 1998)

1. As an Interested & Affected Party, notice is hereby given, that the Mogalakwena Municipality is applying for Environmental Authorisation in terms of Regulation 982 of the EIA Regulations published in Government Notice No. 38282 of 2014 and Section 24(5) read with section 44 of the National Environmental Management Act, 1998 (Act No. 107 of 1998), for the proposed construction of bulk water supply pipelines as part of their Water Master Plan. Details are listed below:

Project description:

The following pipelines will be constructed as part of the Mogalakwena Water Master Plan:

1. Proposed 3,2km, 400mm diameter water pipeline, with a throughput of 163.15 l/s linking existing pipelines from the Piet-se-Kop reservoir to existing pipelines near Tshamahansi Village.
2. Proposed 16,6km, 600mm diameter water pipeline, with a throughput of 271.10l/s linking existing pipelines near Witrivier/Phafola to Bakenberg.

Location: The project is located in the Mogalakwena Local Municipality area, Waterberg District, Limpopo Province. The proposed routes will run through the following properties:

1. the Remainder of the farm Macalacaskop 243 KR and the Remainder of the farm Turfspruit 241 KR.
 2. farm Gillimberg 861 LR, farm Drenthe 778 LR, farm Groningen 779 LR, farm Vriesland 781, farm Vliegekraal 783 LR and farm Hellem Bricksteen 761 LR.
3. The above act requires an Environmental Impact Assessment (Basic Assessment) for the above activity. Such a study is currently being undertaken by Tekplan Environmental (in order to determine whether the proposed activity will result in any significant environmental impacts).
 4. Please find attached a copy of Consultative Basic Assessment Report for your comment.
 5. It is respectfully requested that should you have any comments on the attached Report, it must be forwarded to the undersigned no later than 30 days from the date of this letter (until 17 February 2017).

Tekplan Environmental
P.O. Box 55714
POLOKWANE
0700

Tel: (015) 291 4177
Fax: 086 218 3267
E-mail: tecoplan@mweb.co.za

6. Enquiries can be directed to the undersigned.

Thank you.

Yours faithfully

DANIE COMBRINK

SAHRIS

MyDashboard Explore Create Calendar Maps Help



Heritage Cases

AIA FOR THE PROPOSED BULK WATER SUPPLY LINE FROM PIET-SE-KOP RESERVOIR TO TSHAMAHANSI AND WITRIVER/PHAFOLA TO BAKENBERG

Add new comment [Subscribe to This post](#) 46 reads

CaseHeader LocationInfo Admin

Status: SUBMITTED

HeritageAuthority(s): SAHRA LIHRA

Case Type: Section 38 (8) - Statutory Comment Required

Development Type: Municipal Infrastructure

ProposalDescription:

ARCHAEOLOGICAL IMPACT ASSESSMENT FOR THE PROPOSED BULK WATER SUPPLY LINE FROM PIET-SE-KOP RESERVOIR TO TSHAMAHANSI AND WITRIVER/PHAFOLA TO BAKENBERG, AS PART OF THE MOGALAKWENA WATER MASTER PLAN, MOGALAKWENA MUNICIPALITY AREA, LIMPOPO PROVINCE

ApplicationDate: Monday, December 5, 2016 - 12:46

CaseID: 10484

Applicants: Tekplan Environmental

Consultants/Experts: Jaco van der Walt

OtherReferences:

Heritage Reports:

AIA FOR THE PROPOSED BULK WATER SUPPLY LINE FROM PIET-SE-KOP RESERVOIR TO TSHAMAHANSI AND WITRIVER/PHAFOLA TO BAKENBERG, AS PART OF THE MOGALAKWENA WATER MASTER PLAN, MOGALAKWENA MUNICIPALITY AREA, LIMPOPO PROVINCE

ReferenceList:

Chat (13)