

Appendix E1: Site Notices and Advertisements



Plate 1. Photograph of the site notices set up at the proposed access point Option 1 off the Dingleton Road – Photograph taken 18/11/2016



Plate 2. Photograph of the site notices set up at the proposed access point Option 2 off the N14 – Photograph taken 18/11/2016



Plate 3. Photograph of the site notice set up at the SAPS office in Dingleton – Photograph taken 18/11/2016



Plate 4. Photograph of the site notice set up outside the Taizal store in Dingleton – Photograph taken 18/11/2016



Plate 5. Photograph of the site notices set up outside the Friendly Supermarket in Olifantshoek – Photograph taken 18/11/2016



Plate 6. Photograph of the site notice set up at the existing entrance to the property where the new Kathu Cemetery is proposed off the N14 – Photograph taken 18/11/2016




Plate 6. Photograph of the site notices set up at the Gamagara Local Municipality Office in Kathu - Photograph taken 18/11/2016



Plate 7. Photograph of the site notices set up at the Kathu Library in Kathu - Photograph taken 18/11/2016




Plate 8. Photograph of the site notices set up at a Spar in Kathu - Photograph taken 18/11/2016



**Plate 9. Photograph of the site notices set up at the Host Site Library in Kathu -
Photograph taken 18/11/2016**



**Plate 10. Photograph of the site notices set up at the existing Kathu Cemetery
off the N14 - Photograph taken 18/11/2016**



**Plate 11. Photograph of the site notices set up at a Pick n Play in Kathu -
Photograph taken 18/11/2016**



**Plate 12. Photograph of the site notices set up at the Shell Garage off the N14
in Kathu - Photograph taken 18/11/2016**



**Plate 13. Photograph of the site notices set up at a general store in Sesheng -
- Photograph taken 18/11/2016**



**Plate 14. Photograph of the site notices set up at Mafizolos Tavern in Sesheng
- Photograph taken 18/11/2016**



Plate 15. Photograph of the site notices set up at Sesheng Bottle Store in Sesheng - Photograph taken 18/11/2016



Plate 16. Photograph of the site notices set up at the A&J Handelaars in Dibeng - Photograph taken 18/11/2016



Plate 17. Photograph of the site notice set up at the Local Municipality Office in Dibeng - Photograph taken 18/11/2016



Plate 18. Photograph of the site notice set up at the Madiba Supermarket in Dibeng - Photograph taken 18/11/2016

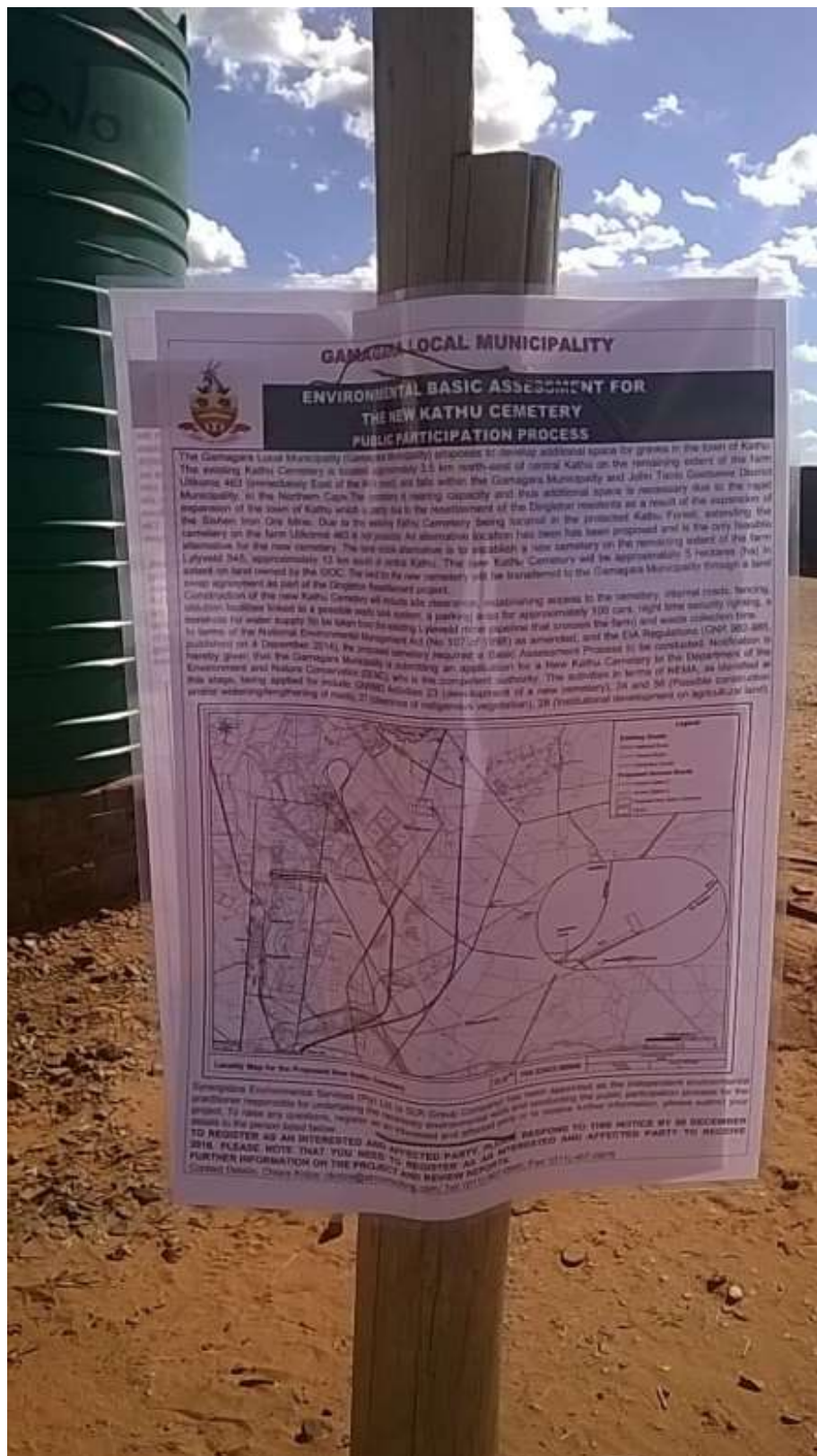


Plate 19. Photograph of the site notice set up at the Babatas Community - Photograph taken 22 November 2016



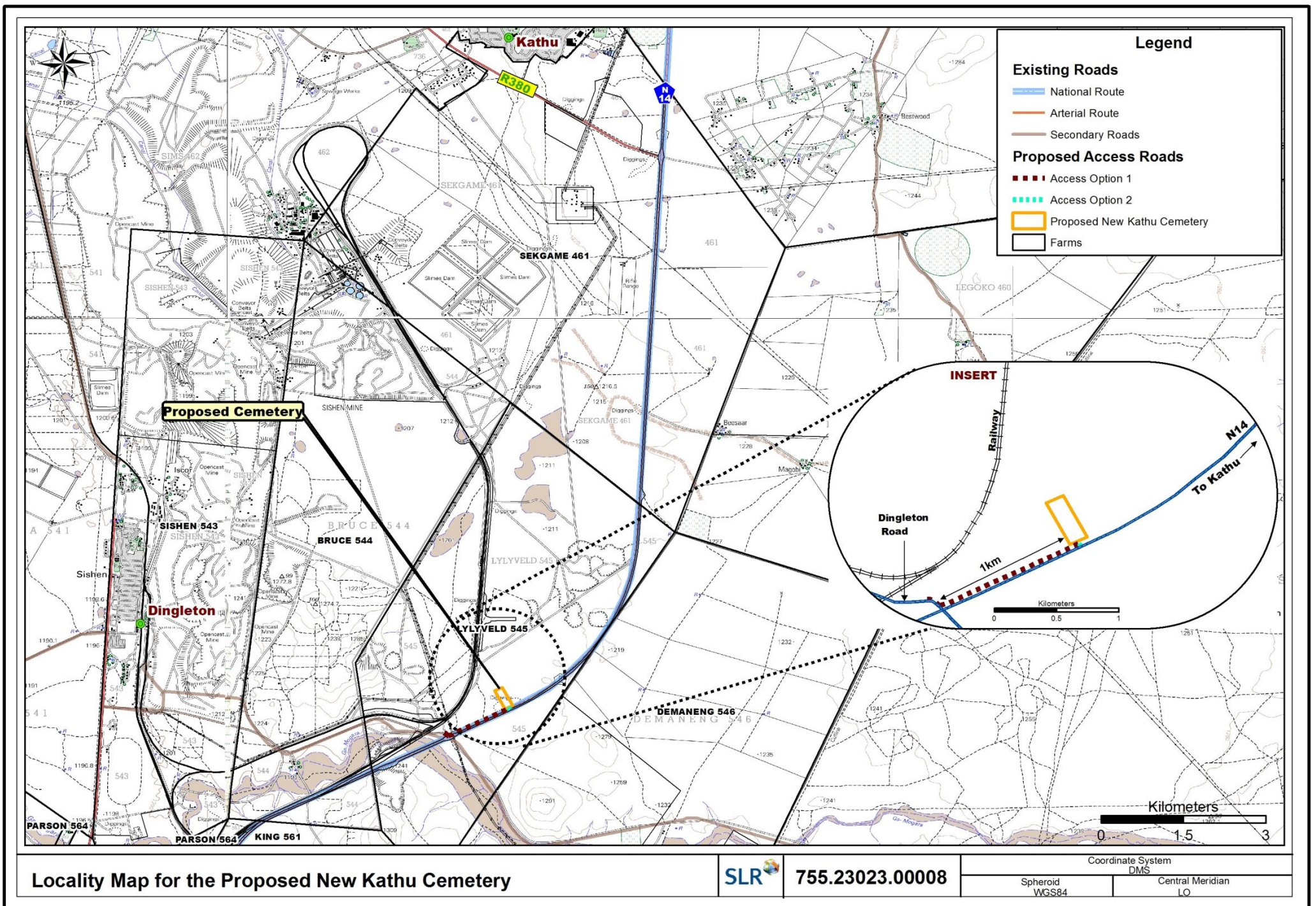
GAMAGARA LOCAL MUNICIPALITY

ENVIRONMENTAL BASIC ASSESSMENT FOR THE NEW KATHU CEMETERY PUBLIC PARTICIPATION PROCESS

The Gamagara Local Municipality (Gamagara Municipality) proposes to develop additional space for graves in the town of Kathu. The existing Kathu Cemetery is located approximately 3.5 km north-east of central Kathu on the remaining extent of the farm Uitkoms 463 (immediately East of the N14 road), and falls within the Gamagara Municipality and John Taolo Gaetsewe District Municipality, in the Northern Cape. The cemetery is nearing capacity and thus additional space is necessary due to the rapid expansion of the town of Kathu which is partly due to the resettlement of the Dingleton residents as a result of the expansion of the Sishen Iron Ore Mine. Due to the existing Kathu Cemetery being located in the protected Kathu Forest, extending the cemetery on the farm Uitkomst 463 is not possible. An alternative location has been proposed and is the only feasible alternative for the new cemetery. The best viable alternative is to establish a new cemetery on the remaining extent of the farm Lylyveld 545, approximately 13 km south of central Kathu. The new Kathu Cemetery will be approximately 5 hectares (ha) in extent on land owned by the SIOC. The land for the new cemetery will be transferred to the Gamagara Municipality through a land swap agreement as part of the Dingleton Resettlement project.

Construction of the new Kathu Cemetery will include site clearance, establishing access to the cemetery, internal roads, fencing, ablution facilities linked to a possible septic tank system, a parking area for approximately 100 cars, night time security lighting, a borehole for water supply (to be taken from the existing Lylyveld mine pipeline that crosses the farm) and waste collection bins.

In terms of the National Environmental Management Act (No 107 of 1998) as amended, and the EIA Regulations (GNR 982-985, published on 4 December 2014), the proposed cemetery requires a Basic Assessment Process to be conducted. Notification is hereby given that the Gamagara Municipality is submitting an application for a New Kathu Cemetery to the Department of the Environment and Nature Conservation (DENC), who is the competent authority. The activities in terms of NEMA, as identified at this stage, being applied for include: GNR983 Activities 23 (development of a new cemetery), 24 and 56 (Possible construction and/or widening/lengthening of roads), 27 (clearance of indigenous vegetation), 28 (Institutional development on agricultural land).



Locality Map for the Proposed New Kathu Cemetery

SLR 755.23023.00008

Coordinate System
DMS
Spheroid WGS84
Central Meridian
LO

Synergistics Environmental Services (Pty) Ltd (a SLR Group Company) has been appointed as the independent environmental practitioner responsible for undertaking the necessary environmental work and conducting the public participation process for the project. To raise any questions, register as an interested and affected party or to receive further information, please submit your details to the person listed below.

TO REGISTER AS AN INTERESTED AND AFFECTED PARTY, PLEASE RESPOND TO THIS NOTICE BY 09 DECEMBER 2016. PLEASE NOTE THAT YOU NEED TO REGISTER AS AN INTERESTED AND AFFECTED PARTY TO RECEIVE FURTHER INFORMATION ON THE PROJECT AND REVIEW REPORTS.

Contact Details: Chiara Kotze: ckotze@slrconsulting.com; Tel: (011) 467-0945; Fax: (011) 467-0978

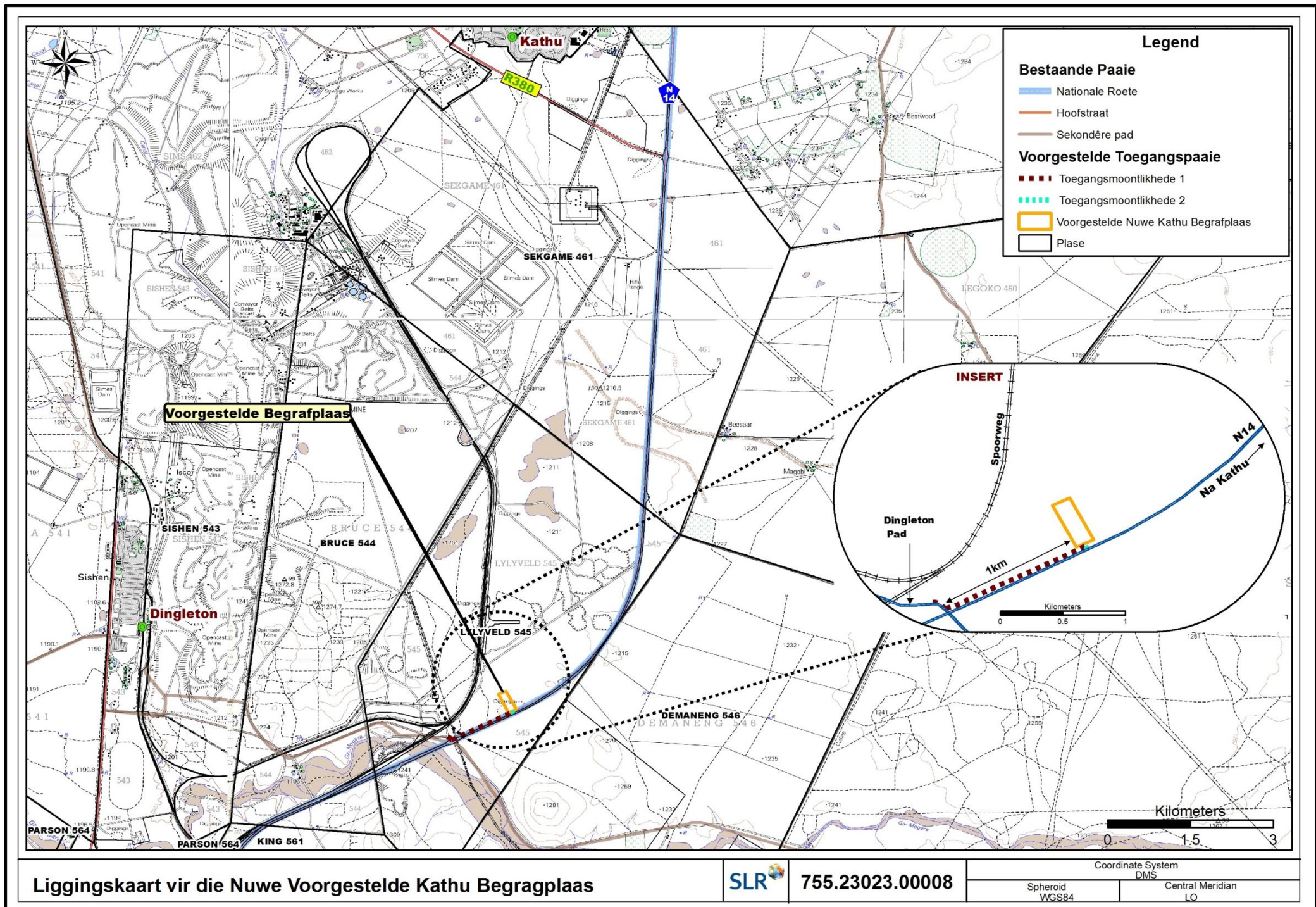
GAMAGARA LOCAL MUNICIPALITY



ENVIRONMENTAL BASIC ASSESSMENT FOR THE NEW KATHU CEMETERY PUBLIC PARTICIPATION PROCESS

Die Gamagara Plaaslike Munisipaliteit (GamagaraMunisipaliteit) stel voor die ontikking van addisionele spasie vir grafte in die dorp Kathu. Die bestaande Kathu Begrafploas is geleë omtrent 3.5 km noordoos van sentraal Kathu op die restant van die ploas Uitkoms 463 (onmiddellik Oos van die N14 pad), en val binne die Gamagara Munisipaliteit en die John Taolo Gaetsewe Distrik Munisipaliteit, in die Noord Kaap. Die begrafploas is naby om sy kapasiteit te bereik en dus sal addisionele spasie nodig wees as gevolg van die vinnige uitbreiding van die dorp van Kathu, wat 'n gedeeltelik gevolg is van die hervestiging van die inwoners van Dingletonas gevolg van die uitbreiding van die Sishen Yster Erts Myn. Aangesien die huidige Kathu Begrafploas binne die beskermde Kathu Woud geleë is, is uitbreiding van die begrafploas op die ploas Uitkomst 463 nie moontlik nie. Die beste haalbare alternatief is om 'n nuwe begrafploas te stig op die restant van die ploas Lylyveld 545, omtrent 13 km suid van sentraal Kathu. Die nuwe Kathu Begrafploas sal omtrent 5 hektar (ha) groot wees op grond wat besit word deur SIOC. Die grond vir die nuwe begrafploas sal oorgedra word na die Gamagara Munisipaliteit deur middel van 'n grond uitruil ooreenkoms.

Konstruksie van die nuwe Kathu Begrafploas sal terrein ontruiming, toeganspaaie, ontwikkeling van toegang tot die begrafploas, omheining, ablusie fasiliteite gekoppel aan 'n moontlike septiese tenk sisteem, 'n parkeer terrein vir omtrent 100 karre, nag sekuriteit beligting, 'n boorgat vir watertoevoer (wat geneem sal word van die bestaande Lylyveld myn pyplyn wat deur die ploas loop) en vullis dromme in sluit. In terme van die Nasionale Omgewingsbestuurswet (No 107 van 1998) soos aangepas, en die OIA Regulasies (GNR 982-985, gepubliseer op 4 Desember 2014), moet 'n Basiese Asseseringsproses uitgevoer word vir die beoogde begrafploas. Kennisgewing word hierdeur gegee dat die Gamagara Munisipaliteit 'n aansoek indien vir die Nuwe Kathu Begrafploas aan die Departement van die Omgewing en Natuurbewaring (DENC), wie die bevoegde owerheid is. Die aktiwiteite in terme van NEMA, wat tot dus ver geidentifiseer is, waarvoor aansoek gedoen word sluit in: GNR983 Aktiwiteit 23 (ontwikkeling van 'n nuwe begrafploas), Aktiwiteit 24 en 56 (moontlike konstruksie en/of verbreding van paaie), 27 (skoonmaak van inheemse plantegroei), 28 (institusionele ontwikkeling op landbou grond).



Synergistics Environmental Services (Pty) Ltd ('n SLR GroepMaatskappy) is aangestel as die onafhanklike omgewingspraktisyns om die nodige omgewingswerk te onderneem en die publieke deelname proses uit te voer. Om enige vrae te vra, te rigstree as 'n geïntereeseerde en geaffekteerde party of om verdere inligting te bekom, dien jou besonderhede in aan die persoon gelys hieronder.

OM TE REGISTREER AS 'N GEÏNTERESEERDE EN GEAFFEKTEERDE PARTY, REAGEER ASSEBLIEF OP DIE ADVERTENSIE TEEN 09 DESEMBER 2016. NEEM ASSEBLIEF KENNIS DAT U MOET REGISTREER AS 'N GEÏNTERESEERDE EN GEAFFEKTEERDE PARTY OM VERDERE INLIGTING OOR DIE PROJEK TE ONTVANG EN OM DIE VERSLAE NA TE SIEN.

Kontak Besonderhede: Chiara Kotze: ckotze@slrconsulting.com; Tel: (011) 467-0945; Fax: (011) 467-0978

vervolg van bladsy 10

Laerskool Kathu Prysuitdeling

Hettie du Plessis

Die top 10 presteerders in die verskeie grade:



POSTMASBURG

Lief & Leed

Mimi Swart

IN HOSPITAAL/SIEK/BEHANDELING:

Cynthia Griffon was in Bloemfontein vir 'n operasie. Sy sterk tuis aan.

Jeanette Matthee (Spar) was in Bloemfontein vir ondersoek en behandeling. Sy is weer terug na Bloemfontein vir verdere behandeling.

Hannes Honiball, Malanstraat, was ook in Bloemfontein vir ondersoek.

Ria Koen gaan vir toetse na Bloemfontein. Tannie Pollie Stanton is in Bloemfontein in die hospitaal.

Mag Hy u almal bystaan en spoedige herstel u beskore wees.

OORLEDE:

Lena Williams (54) wat by haar seun, Elvis Williams, in Mountainview woon, is na siek-tyd oorlede. Sy laat 5 seuns en 2

dogters –almal van Postmasburg – agter. Die twee jongste

is nog skoolgaande kinders.

Sy sal waarskynlik Saterdag vanuit die 12-Apostels Kerk van Boichoko in Post-dene begraafplaas begrawe word.

Ons innige meegevoel aan die Williams-familie.

KERKGELEENTHEDE:

KERSSANGDIENS - 20 NOVEMBER OM 19:00 NED. GEREK. KERK.

KERSETE SENIOR BURGERS: 26 NOVEMBER (SATERDAG) OM 11:00 IN GEMEENTESENTRUM. (NAVRAE 0748934939)



Graad 7, voor vlnr: Cobus Solomon (1), Cherman Brown (2), Karla Lötz (3), El-Chané Lombaard (4) en Karléne Ludik (5). Agter vrnrl: Janeske de Klerk (6), Janri Basson (7), Naldo Capes (8), Ilké Barnard (9) en Kylin Cloete (10).



Graad 6, voor vlnr: Robyn Cloete (1), Mia Poolman (2), Inke Nel (3), Sharmin Vilander (4) en Robin Titus (5). Agter vrnrl: Jolene Kotze (6), Anneri du Plessis (7), Cailen Loops (8) en Rique Slabbert (9). Afwesig: Hanke Opperman (10).



Graad 5, voor vlnr: Cati Basson (1), Michaël Viljoen (2), Nathan Myburgh (3), Elizma Erasmus (4) en Lara Human (5). Agter vlnr: Caitlin Adamson (6), Maurishcka Agenbag (7), Chris Rossouw (8), Marga van Zyl (9) en Stefan Brits (10).



Graad 4, voor vlnr: San-Mari Kampher (1), Taryn Plaatjies (2), Michaela Lamprecht (3), Madré Esterhuizen (4) en Selwyn Wagenaar (5). Agter vlnr: Josua Pretorius (6), Matlhogonolo Molomo (7), Ashlyn Schoeman (8) en Nicola Joubert (10). Afwesig: Chané van Vuuren (9).

Kudumane Manganese Resources (Pty) Ltd

Hereby invite potential bidders to submit their tenders for the supply, fabrication and installation of structural steel works for the Heavy Motor Vehicle Workshop, Wash Bay and Tyre Bay at the open cast mine on Farm York near Hotazel.

A tender clarification meeting and site visit will be held at the mine site, Farm 279 York, Hotazel, on **29 November 2016 at 10:00**.

Tender documents will be handed out on the day.

Please send the interested company's representative details for the site visit to Quentin Smal before **15:00 on 28 November 2016**.

Please contact the Construction Manager, Mr Quentin Smal electronically on quentin.smal@asia-minerals.com or telephonically on **053 742 3514**



GAMAGARA LOCAL MUNICIPALITY

ENVIRONMENTAL BASIC ASSESSMENT FOR THE NEW KATHU CEMETERY PUBLIC PARTICIPATION PROCESS

The Gamagara Local Municipality (Gamagara Municipality) proposes to develop additional space for graves in the town of Kathu. The existing Kathu Cemetery is located approximately 3.5 km north-east of central Kathu on the remaining extent of the farm Uitkoms 463 (immediately East of the N14 road), and falls within the Gamagara Municipality and John Taota Gaetsewe District Municipality, in the Northern Cape. The cemetery is nearing capacity and thus additional space is necessary due to the rapid expansion of the town of Kathu which is partly due to the resettlement of the Dingleton residents as a result of the expansion of the Sishen Iron Ore Mine. Due to the existing Kathu Cemetery being located in the protected Kathu Forest, extending the cemetery on the farm Uitkomst 463 is not possible. An alternative location has been proposed and is the only feasible alternative for the new cemetery. The best viable alternative is to establish a new cemetery on the remaining extent of the farm Lylyveld 545, approximately 13 km south of central Kathu. The new Kathu Cemetery will be approximately 5 hectares (ha) in extent on land owned by the SIOC. The land for the new cemetery will be transferred to the Gamagara Municipality through a land swap agreement as part of the Dingleton Resettlement project.

Construction of the new Kathu Cemetery will include site clearance, establishing access to the cemetery, internal roads, fencing, ablution facilities linked to a possible septic tank system, a parking area for approximately 100 cars, night time security lighting, a borehole for water supply (to be taken from the existing Lylyveld mine pipeline that crosses the farm) and waste collection bins.

In terms of the National Environmental Management Act (No 107 of 1998) as amended, and the EIA Regulations (GNR 982-985, published on 4 December 2014), the proposed cemetery requires a Basic Assessment Process to be conducted. Notification is hereby given that the Gamagara Municipality is submitting an application for a New Kathu Cemetery to the Department of the Environment and Nature Conservation (DENC), who is the competent authority. The activities in terms of NEMA, identified at this stage, being applied for include: GNR983 Activities 23 (development of a new cemetery), 24 and 56 (Possible construction and/or widening/lengthening of roads), 27 (clearance of indigenous vegetation), 28 (Institutional development on agricultural land).

Synergistics Environmental Services (Pty) Ltd (a SLR Group Company) has been appointed as the independent environmental practitioner responsible for undertaking the necessary environmental work and conducting the public participation process for the project. To raise any questions, register as an interested and affected party or to receive further information, please submit your details to the person listed below.

To register as an Interested and Affected Party (IAP), please respond to this advertisement by **09 December 2016**. Please note that you need to register as an IAP to receive further information on the project and review reports.

Contact Details:

Chiara Kotze
ckotze@slrconsulting.com
Tel: (011) 467-0945
Fax: (011) 467-0978



GENERAL NOTICES • ALGEMENE KENNISGEWINGS

NOTICE 120 OF 2016

**GAMAGARA LOCAL MUNICIPALITY**
**ENVIRONMENTAL BASIC ASSESSMENT FOR THE NEW
KATHU CEMETERY
PUBLIC PARTICIPATION PROCESS**

The Gamagara Local Municipality (Gamagara Municipality) proposes to develop additional space for graves in the town of Kathu. The existing Kathu Cemetery is located approximately 3.5 km north-east of central Kathu on the remaining extent of the farm Ultkoms 463 (immediately East of the N14 road), and falls within the Gamagara Municipality and John Taolo Gaetsewe District Municipality, in the Northern Cape. The cemetery is nearing capacity and thus additional space is necessary due to the rapid expansion of the town of Kathu which is partly due to the resettlement of the Dingleton residents as a result of the expansion of the Sishen Iron Ore Mine. Due to the existing Kathu Cemetery being located in the protected Kathu Forest, extending the cemetery on the farm Ultkomst 463 is not possible. An alternative location has been proposed and is the only feasible alternative for the new cemetery. The best viable alternative is to establish a new cemetery on the remaining extent of the farm Lytyveld 545, approximately 13 km south of central Kathu. The new Kathu Cemetery will be approximately 5 hectares (ha) in extent on land owned by the SIOC. The land for the new cemetery will be transferred to the Gamagara Municipality through a land swap agreement as part of the Dingleton Resettlement project.

Construction of the new Kathu Cemetery will include site clearance, establishing access to the cemetery, internal roads, fencing, ablution facilities linked to a possible septic tank system, a parking area for approximately 100 cars, night time security lighting, a borehole for water supply (to be taken from the existing Lytyveld mine pipeline that crosses the farm) and waste collection bins.

In terms of the National Environmental Management Act (No 107 of 1998) as amended, and the EIA Regulations (GNR 982-985, published on 4 December 2014), the proposed cemetery requires a Basic Assessment Process to be conducted. Notification is hereby given that the Gamagara Municipality is submitting an application for a New Kathu Cemetery to the Department of the Environment and Nature Conservation (DENC), who is the competent authority. The activities in terms of NEMA, identified at this stage, being applied for include: GNR983 Activities 23 (development of a new cemetery), 24 and 56 (Possible construction and/or widening/lengthening of roads), 27 (clearance of indigenous vegetation), 28 (Institutional development on agricultural land).

Synergistics Environmental Services (Pty) Ltd (a SLR Group Company) has been appointed as the independent environmental practitioner responsible for undertaking the necessary environmental work and conducting the public participation process for the project. To raise any questions, register as an interested and affected party or to receive further information, please submit your details to the person listed below.

To register as an interested and affected party (IAP), please respond to this advertisement by 09 December 2016. Please note that you need to register as an IAP to receive further information on the project and review reports.

Contact Details:

Chlara Kotze
ckotze@slrconsulting.com
Tel: (011) 467-0945
Fax: (011) 467-0978



GENERAL NOTICES • ALGEMENE KENNISGEWINGS

NOTICE 23 OF 2017

**GAMAGARA LOCAL MUNICIPALITY****ENVIRONMENTAL BASIC ASSESSMENT FOR THE
NEW KATHU CEMETERY
PUBLIC PARTICIPATION PROCESS – ENVIRONMENTAL REPORT
FOR REVIEW**

The Gamagara Local Municipality proposes to develop additional space for graves in the town of Kathu. The existing cemetery is nearing capacity and thus additional space is necessary due to the rapid expansion of the town of Kathu, which is partly due to the resettlement of the Dingleton residents. Due to the existing Kathu Cemetery being located in the protected Kathu Forest, extending the existing cemetery is not possible. The best viable alternative is to establish a new cemetery on the remaining extent of the farm Lyleveld 545, approximately 13 km south of central Kathu. The New Kathu Cemetery will be approximately 5 hectares in extent on land owned by the Sishen Iron Ore Company. The land for the new cemetery will be transferred to the Gamagara Local Municipality through a land swap agreement as part of the Dingleton Resettlement project.

This advertisement serves to notify you that the Basic Assessment Report for the proposed project has been completed and will be available for public review from 23 March 2017 until 24 April 2017. Hard copies of the report will be available at the Gamagara Local Municipality Office and the Kathu Library.

The Basic Assessment Report will also be available electronically from SLR Consulting's website at <http://slrconsulting.com/za/slr-documents>

If you wish to submit comments on the Basic Assessment Report, please submit these in writing on or before 24 April 2017 to the person listed below in order for the comments to be considered in the decision-making process. If you have any questions please do not hesitate to contact the person listed below.

You are also notified that the Gamagara Local Municipality will apply for a water use licence/general authorisation in terms of Section 21 (c) and (i) [impeding / altering a watercourse) of the National Water Act, 36 of 1998, as required, for infrastructure within the 1:100 floodline of the Ga-Mogara River.

Synergistics Environmental Services (Pty) Ltd (a SLR Group Company) has been appointed as the independent environmental practitioner responsible for undertaking the necessary environmental work and conducting the public participation process for the project.

Contact Details:**Chiara Kotze**

ckotze@slrconsulting.com

Post: P O Box 1596, Cramerview, 2060

Tel: (011) 467-0945

Fax: (011) 467-0978



Synergistics is a SLR Group company