

PPP: MAILDROP LIST & PLACEMENT OF POSTERS

PROJECT: ^{MATJIESKLOOF} CENTRAL	AREA:	MATJIESKLOOF, SPRINGBOK
ADDRESS ERF 2820, 41 BRISSON STREET, MATJIESKLOOF, SPRINGBOK		
CONTACT PERSON EMILE ESQUIRE		
DATE:	01/08/18	DONE BY: EMILE ESQUIRE

POSTERS

	ADDRESS	DESCRIPTIVE NOTES
1	A2 SITE POSTER :	PLACED AGAINST WOODEN POLES 10M SOUTH WEST OF SITE.
2	A2 POSTER AGAINST FENCE OF A TRANSFORMER -	47.M EAST OF THE SITE.
3	A3 POSTER AGAINST MUNICIPAL OFFICE NOTICE BOARD,	SPRINGBOK

MAILDROP

	ADDRESS: Street no. & name	DESCRIPTIVE NOTES (Owner details, property description ect.)
1	A3 POSTER AGAINST BOOR AT AISHA SUPERMARKET,	MATJIESKLOOF.
2	A3 POSTER AGAINST FENCE AT MARTIN DE PORES CLINIC,	MATJIESKLOOF.
3	MAILDROPS AT BOUWMEESTER AVENUE =	4; 7; 5
4	MAILDROPS AT BRISSON STREET =	35
5	MAILDROPS AT TURKSVY STREET	
6	MAILDROPS AT OMDRAAI STREET =	5
7	MAILDROPS AT NJ KOTZE STREET.	
8		
9	MAILDROPS DONE ALONG OMDRAAI STREET.	
10	MAILDROPS DONE ALONG BRISSON STREET.	
11	MAILDROPS DONE ALONG BOUWMEESTER AVENUE.	
12	MAILDROPS DONE ALONG TURKSVY STREET.	
13		
14		

MAILDROPS AND POSTER PLACEMENT: PROPOSED DEVELOPMENT OF A 25M HIGH TELECOMMUNICATION MAST ON ERF 2820, 41 BRISSON STREET, MATJIESKLOOF, SPRINGBOK, NORTHERN CAPE – 01 AUGUST 2018



Figure 1: A3 Poster placed inside municipal office notice board, Springbok.



Figure 2: A3 Poster placed on the municipal notice board, inside the municipal office, Springbok.




Figure 3: A3 Poster placed on municipal notice board, Springbok.




Figure 4: A3 Poster placed on municipal notice board, Springbok.



Figure 5: A3 poster placed against door at Aisha Supermarket.



Figure 6: A3 poster placed against door at Aisha Supermarket.



Figure 7: A2 site poster placed against wooden poles approximately 10m south-west of the site. Looking in a southern western direction.



Figure 8: A2 site poster placed against wooden poles approximately 10m south-west of the site. Looking in a southern direction as viewed from the site.




Figure 9: A view of the proposed site as viewed from the corner of Brisson Street and NJ Kotze Street; looking in a south-eastern direction.



Figure 10: A view of the proposed site as viewed from the corner of Brisson Street and NJ Kotze Street; looking in a south-eastern direction.



Figure 11: A2 site poster placed against fence of a transformer, approximately 47m east of the site. Looking in a south-eastern direction as viewed from Brisson Street.




Figure 12: A2 site poster placed against a wooden pole approximately 10m south-west of the site. Looking in a south-western direction as viewed from Brisson Street.




Figure 13: A3 poster placed along fence of Martin De Pores Clinic, adjacent to the access gate.



Figure 14: A3 Poster placed against fence of Martin De Pores Clinic, adjacent to the access gate.



Figure 15: Maildrop done at 7 Bouwmeester Avenue.



Figure 16: Maildrop done at 4 Bouwmeester Avenue.



Figure 17: Maildrops done along Bouwmeester Avenue, looking in a south-western direction.



Figure 18: Maildrops done along Bouwmeester Avenue, looking in a western direction.



Figure 19: Maildrop done 5 Bouwmeester Avenue, looking in a north-western direction.



Figure 20: Maildrop at residential dwelling along Bouwmeester Avenue, looking in a north-western direction.



Figure 21: Maildrop done at 35 Brisson Street.



Figure 22: Maildrop done at residence along Turksvy Street.




Figure 23: Maildrops done along Turksvy Street.



Figure 24: Maildrops done along Turksvy Street.



Figure 25: Maildrops done along Turksvy Street.



Figure 26: Maildrop done at residence along Turksvy Street.



Figure 27: Maildrops done at residence along Turksvy Street.



Figure 28: Looking towards the site as viewed from the corner of Turksvy Street and Omdraai Street.



Figure 29: Maildrops done at residential dwellings along Omdraai Street.



Figure 30: Maildrop done at residential dwelling along Omdraai Street.



Figure 31: Maildrop done at residential dwelling along Omdraai Street.




Figure 32: Maildrops done at residential dwellings along Omdraai Street. Looking in north-western direction towards the site.



Figure 33: Maildrops done at residential dwellings along Omdraai Street.



Figure 34: Maildrop done at residential dwelling along Omdraai Street.



Figure 35: Maildrop done at residential dwelling along Omdraai Street.



Figure 36: Maildrop done at residential dwelling along Omdraai Street.



Figure 37: Maildrop done at residential dwelling along Omdraai Street.



Figure 38: Maildrop done at residential dwelling along Omdraai Street



Figure 39: Maildrop done at residential dwelling along Omdraai Street



Figure 40: Maildrop done at residential dwelling 5 Omdraai Street.



Figure 41: Maildrop done at residential dwelling along NJ Kotze Street.



Figure 42: Maildrop done at residential dwelling along NJ Kotze Street.