

Environmental Planning and Impact Assessment Consultants
Omgevingsbeplanning en Impactbeoordeling Consultants

Registered I&APs 2012

Botswana Middleputs
pipeline

DEA Ref:

14/12/16/3/3/1/709

Advert Placed:

Date:

SOMERSET MAIL
2012-11-14
COUNTER 2

SOMERSET MALI

2012-11-14

COUNTER 2

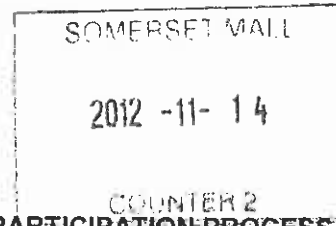
EnviroAfrica

Environmental Planning and Impact Assessment Consultants
Omgewingsbeplanning en Impakbeoordeling Konsultante

12 November 2012

SAHRA Northern Cape
PO Box 1930
Kimberley
8300

ATT: The Provincial Manager



NEMAA BASIC ASSESSMENT PUBLIC PARTICIPATION PROCESS

PROPOSED WATER SUPPLY SCHEME FOR BOTSWANA, MIDDLEPUTS AREA, NORTHERN CAPE

DEPARTMENT OF ENVIRONMENTAL AFFAIRS (DEA) REF NO: 14/12/16/3/3/1/709

NEAS REF NO. DEAEIA/0001479/2012

Notice is hereby given of the public participation process in terms of the National Environmental Management Act, 1998 (Act No. 107 of 1998), as amended ("NEMA"), Environmental Impact Assessment Regulations 2010.

The proposed construction of the pipeline and associated infrastructure includes the below activities listed in terms of the NEMA EIA Regulations 2010. EnviroAfrica cc has been appointed by Kalahari East Water Users Association, to undertake the **Basic Assessment** for the proposed project.

Application for environmental authorization to undertake the following activities:

Government Notice R544 (Listing Notice 1): Activity No. **9 and 37**

Project Description & Location: The Middelputs area (next to the Botswana Border) is in urgent need of potable water (the area is rural and live stock farming is the main income). It is proposed that a new pipeline be installed from a point in the D-Line of the Kalahari East Water Supply Scheme (extraction point) to deliver the required 7l/s to the Middelputs area. A 250 mm PVC gravity main will be installed for a distance of approximately 19 km. The gravity main will be fitted with pressure reducing and pressure relief valve combinations to improve the economy of the pipeline. The route will follow the existing pipeline (already registered as servitude) for the first 14 km, and a subordinate road (Road no. 340) for the last 5 km (please refer to the attached locality map). The proposed pipeline is located on the following farms: Farm 172 & Farm 556, Farm 174/1, Rem. Farm 175, Farm 176/1, Farm 176/2, Rem. Farm 176 and Farm 177 (Middelputs area).

Application for exemption: The applicant is intending to apply for exemption from Regulation 10(2)(d) of Government Notice No. R543, which states that the applicant must within 12 days of the date of the decision, place a notice in the same newspaper(s) used for the placing of advertisements as part of the public participation process, informing Interested and Affected Parties of the decision, where the decision can be accessed and the right to appeal. Registered I&AP's will be notified of the decision by post and/or preferred method of communication.

Public Participation: Interested and Affected Parties (I&APs) are hereby notified of the application and invited to register (in writing) and/or provide initial comments and identify any issues, concerns or opportunities relating to this project to the contact details provided below, on or before 14 December 2012. In order to register or submit comment, I&APs should refer to the project name and DEA reference number above, and provide their name, address & contact details (*indicating your preferred method of notification*) and an indication of any direct business, financial, personal, or other interest which they have in the application. Please note that future correspondence will only be sent to registered Interested and Affected Parties. You are also requested to pass this information to any person you feel should be notified.

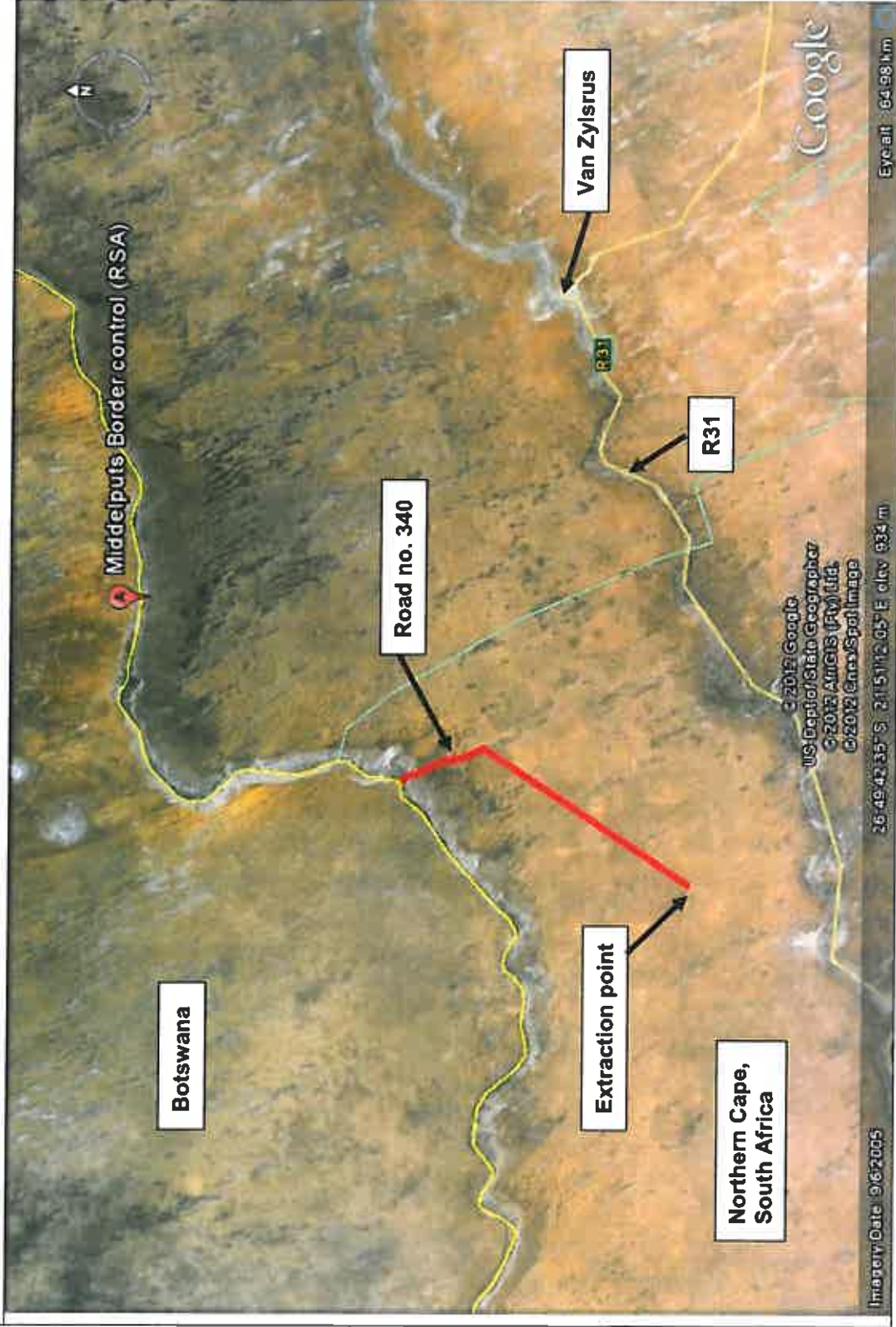
Consultant: EnviroAfrica (P.O. Box 5367, Helderberg, 7135, Fax: 086 512 0154 / Tel: 021 8511616 /
E-mail: admin@enviroafrica.co.za)

Yours sincerely



Clinton Geyser
EnviroAfrica cc

PROPOSED WATER SUPPLY SCHEME FOR BOTSWANA, MIDDLEPUTS AREA, NORTHERN CAPE



SITE CO-ORDINATES

Start point: 26° 56'53.42" S
21° 43'18.78" E
Middle point: 26° 50'37.88" S
21° 47'59.31" E
End point: 26° 48'07.51" S
21° 46'50.63" E

**PROPOSED
PIPELINE**



DEA REF: 14/12/16/3/3/1/709

ENVIRO AFRICA REF:

0361

NOVEMBER 2012

EnviroAfrica cc

EnviroAfrica

Environmental Planning and Impact Assessment Consultants
Omgewingsbeplanning en Impakbeoordeling Konsultante

12 November 2012

Directorate Forestry Management
PO Box 2782
Upington
8800

Att: Mr J Mans

NEMAA BASIC ASSESSMENT PUBLIC PARTICIPATION PROCESS

PROPOSED WATER SUPPLY SCHEME FOR BOTSWANA, MIDDLEPUTS AREA, NORTHERN CAPE

DEPARTMENT OF ENVIRONMENTAL AFFAIRS (DEA) REF NO: 14/12/16/3/3/1/709

NEAS REF NO. DEA/EIA/0001479/2012

Notice is hereby given of the public participation process in terms of the National Environmental Management Act, 1998 (Act No. 107 of 1998), as amended ("NEMA"), Environmental Impact Assessment Regulations 2010.

The proposed construction of the pipeline and associated infrastructure includes the below activities listed in terms of the NEMA EIA Regulations 2010. EnviroAfrica cc has been appointed by Kalahari East Water Users Association, to undertake the **Basic Assessment** for the proposed project.

Application for environmental authorization to undertake the following activities:

Government Notice R544 (Listing Notice 1): Activity No. 9 and 37

Project Description & Location: The Middelputs area (next to the Botswana Border) is in urgent need of potable water (the area is rural and live stock farming is the main income). It is proposed that a new pipeline be installed from a point in the D-Line of the Kalahari East Water Supply Scheme (extraction point) to deliver the required 7l/s to the Middelputs area. A 250 mm PVC gravity main will be installed for a distance of approximately 19 km. The gravity main will be fitted with pressure reducing and pressure relief valve combinations to improve the economy of the pipeline. The route will follow the existing pipeline (already registered as servitude) for the first 14 km, and a subordinate road (Road no. 340) for the last 5 km (please refer to the attached locality map). The proposed pipeline is located on the following farms: Farm 172 & Farm 556, Farm 174/1, Rem. Farm 175, Farm 176/1, Farm 176/2, Rem. Farm 176 and Farm 177 (Middelputs area).

Application for exemption: The applicant is intending to apply for exemption from Regulation 10(2)(d) of Government Notice No. R543, which states that the applicant must within 12 days of the date of the decision, place a notice in the same newspaper(s) used for the placing of advertisements as part of the public participation process, informing Interested and Affected Parties of the decision, where the decision can be accessed and the right to appeal. Registered I&AP's will be notified of the decision by post and/or preferred method of communication.

Public Participation: Interested and Affected Parties (I&APs) are hereby notified of the application and invited to register (in writing) and/or provide initial comments and identify any issues, concerns or opportunities relating to this project to the contact details provided below, **on or before 14 December 2012**. In order to register or submit comment, I&APs should refer to the project name and DEA reference number above, and provide their name, address & contact details (*indicating your preferred method of notification*) and an indication of any direct business, financial, personal, or other interest which they have in the application. Please note that future correspondence will only be sent to registered Interested and Affected Parties. You are also requested to pass this information to any person you feel should be notified.

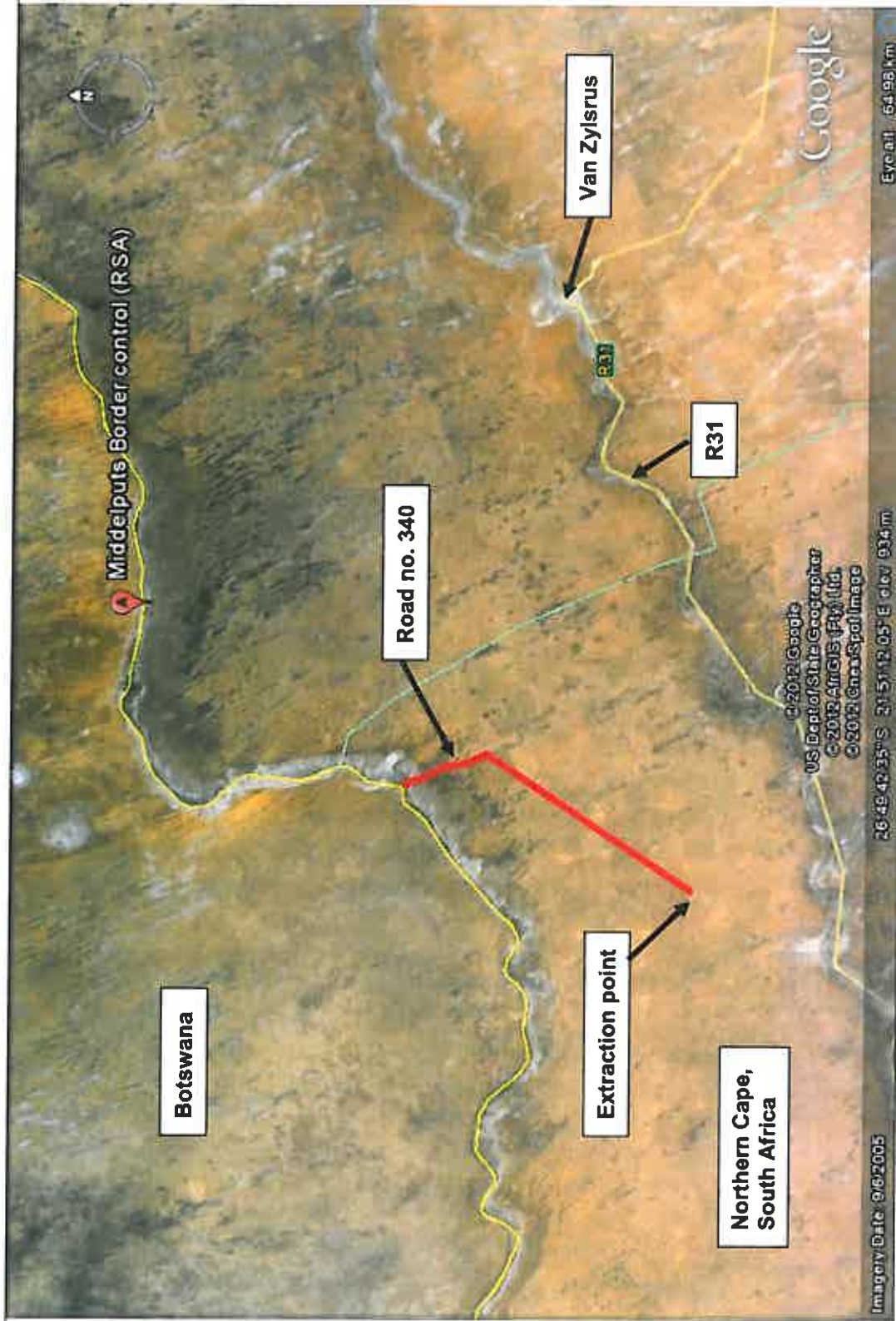
Consultant: EnviroAfrica (P.O. Box 5367, Helderberg, 7135, Fax: 086 512 0154 / Tel: 021 8511616 /
E-mail: admin@enviroafrica.co.za)

Yours sincerely



Clinton Geyser
EnviroAfrica cc

PROPOSED WATER SUPPLY SCHEME FOR BOTSWANA, MIDDLEPUTS AREA, NORTHERN CAPE



SITE CO-ORDINATES

Start point: 26° 56'53.42" S
21° 43'18.78" E
Middle point: 26° 50'37.88" S
21° 47'59.31" E
End point: 26° 48'07.51" S
21° 46'50.63" E

**PROPOSED
PIPELINE**

N



DEA REF: 14/12/16/3/3/1/709

ENVIRO AFRICA REF:

0361

NOVEMBER 2012

EnviroAfrica cc

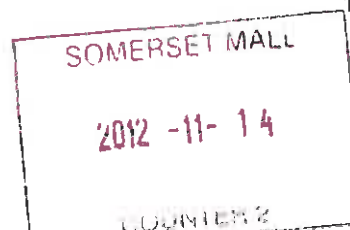
EnviroAfrica

Environmental Planning and Impact Assessment Consultants
Omgewingsbeplanning en Impakbeoordeling Konsultante

12 November 2012

Geoflux (Pty) Ltd
P.O.Box 854
Gaborone

Att: Elmah Nthebolan



NEMAA BASIC ASSESSMENT PUBLIC PARTICIPATION PROCESS

PROPOSED WATER SUPPLY SCHEME FOR BOTSWANA, MIDDLEPUTS AREA, NORTHERN CAPE

DEPARTMENT OF ENVIRONMENTAL AFFAIRS (DEA) REF NO: 14/12/16/3/3/1/709

NEAS REF NO. DEA/EIA/0001479/2012

Notice is hereby given of the public participation process in terms of the National Environmental Management Act, 1998 (Act No. 107 of 1998), as amended ("NEMA"), Environmental Impact Assessment Regulations 2010.

The proposed construction of the pipeline and associated infrastructure includes the below activities listed in terms of the NEMA EIA Regulations 2010. EnviroAfrica cc has been appointed by Kalahari East Water Users Association, to undertake the **Basic Assessment** for the proposed project.

Application for environmental authorization to undertake the following activities:

Government Notice R544 (Listing Notice 1): Activity No. 9 and 37

Project Description & Location: The Middelputs area (next to the Botswana Border) is in urgent need of potable water (the area is rural and live stock farming is the main income). It is proposed that a new pipeline be installed from a point in the D-Line of the Kalahari East Water Supply Scheme (extraction point) to deliver the required 7l/s to the Middelputs area. A 250 mm PVC gravity main will be installed for a distance of approximately 19 km. The gravity main will be fitted with pressure reducing and pressure relief valve combinations to improve the economy of the pipeline. The route will follow the existing pipeline (already registered as servitude) for the first 14 km, and a subordinate road (Road no. 340) for the last 5 km (please refer to the attached locality map). The proposed pipeline is located on the following farms: Farm 172 & Farm 556, Farm 174/1, Rem. Farm 175, Farm 176/1, Farm 176/2, Rem. Farm 176 and Farm 177 (Middelputs area).

Application for exemption: The applicant is intending to apply for exemption from Regulation 10(2)(d) of Government Notice No. R543, which states that the applicant must within 12 days of the date of the decision, place a notice in the same newspaper(s) used for the placing of advertisements as part of the public participation process, informing Interested and Affected Parties of the decision, where the decision can be accessed and the right to appeal. Registered I&AP's will be notified of the decision by post and/or preferred method of communication.

Public Participation: Interested and Affected Parties (I&APs) are hereby notified of the application and invited to register (in writing) and/or provide initial comments and identify any issues, concerns or opportunities relating to this project to the contact details provided below, on or before 14 December 2012. In order to register or submit comment, I&APs should refer to the project name and DEA reference number above, and provide their name, address & contact details (*indicating your preferred method of notification*) and an indication of any direct business, financial, personal, or other interest which they have in the application. Please note that future correspondence will only be sent to registered Interested and Affected Parties. You are also requested to pass this information to any person you feel should be notified.

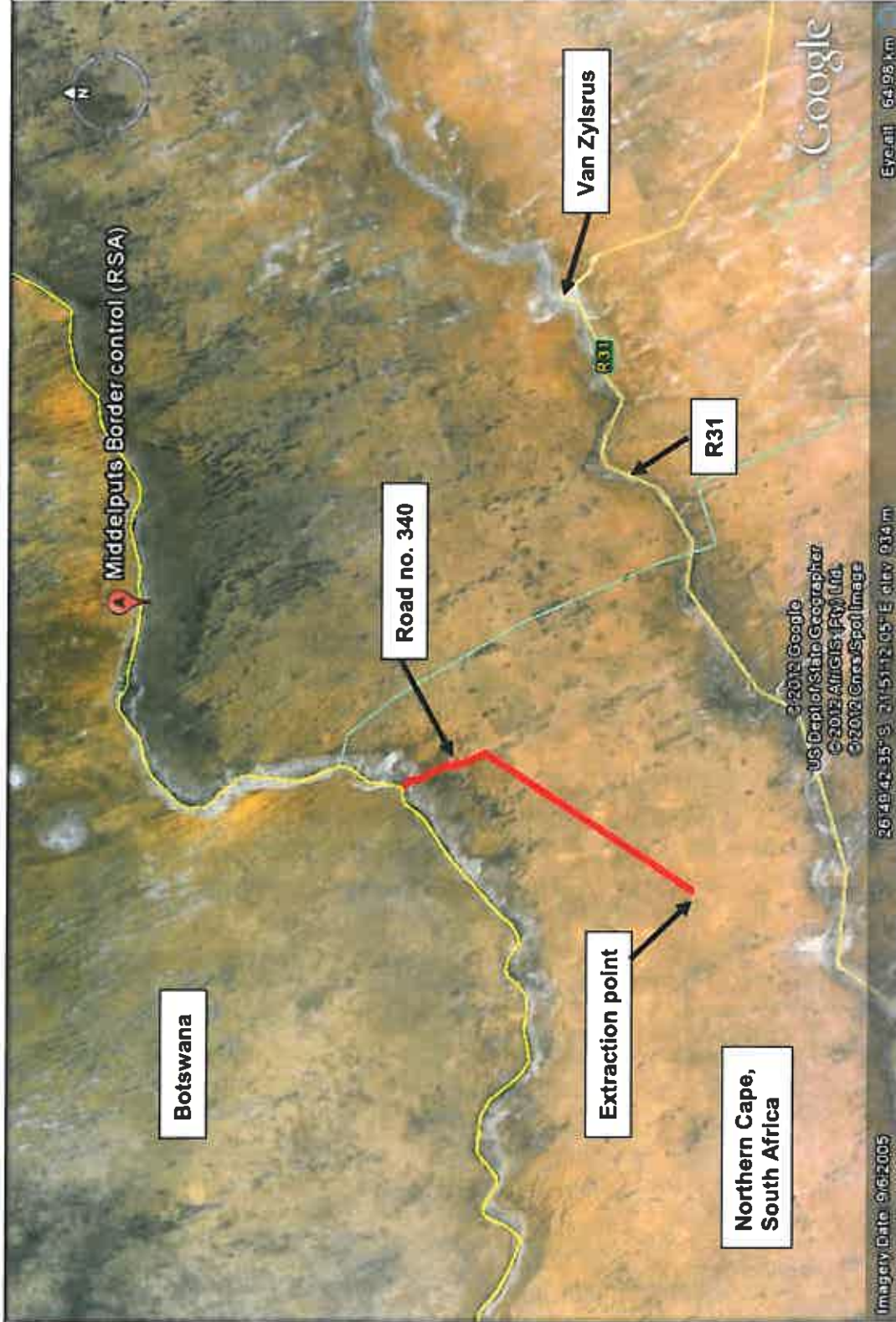
Consultant: EnviroAfrica (P.O. Box 5367, Helderberg, 7135, Fax: 086 512 0154 / Tel: 021 8511616 /
E-mail: admin@enviroafrica.co.za)

Yours sincerely



Clinton Geyser
EnviroAfrica cc

PROPOSED WATER SUPPLY SCHEME FOR BOTSWANA, MIDDLEPUTS AREA, NORTHERN CAPE



SITE CO-ORDINATES

Start point: 26° 56'53.42" S
21° 43'18.78" E
Middle point: 26° 50'37.88" S
21° 47'59.31" E
End point: 26° 48'07.51" S
21° 46'50.63" E

**PROPOSED
PIPELINE**



DEA REF: 14/12/16/3/3/1/709

ENVIRO AFRICA REF:
0361

NOVEMBER 2012

EnviroAfrica cc

EnviroAfrica

Environmental Planning and Impact Assessment Consultants
Omgewingsbeplanning en Impakbeoordeling Konsultante

12 November 2012

Department of Environment and Nature Conservation: (Head Office)

Private Bag X 6102
Kimberly
8301

Att: Mr.J.J Mutyorauta



NEMAA BASIC ASSESSMENT PUBLIC PARTICIPATION PROCESS

PROPOSED WATER SUPPLY SCHEME FOR BOTSWANA, MIDDLEPUTS AREA, NORTHERN CAPE

DEPARTMENT OF ENVIRONMENTAL AFFAIRS (DEA) REF NO: 14/12/16/3/3/1/709

NEAS REF NO. DEA/EIA/0001479/2012

Notice is hereby given of the public participation process in terms of the National Environmental Management Act, 1998 (Act No. 107 of 1998), as amended ("NEMA"), Environmental Impact Assessment Regulations 2010.

The proposed construction of the pipeline and associated infrastructure includes the below activities listed in terms of the NEMA EIA Regulations 2010. EnviroAfrica cc has been appointed by Kalahari East Water Users Association, to undertake the **Basic Assessment** for the proposed project.

Application for environmental authorization to undertake the following activities:

Government Notice R544 (Listing Notice 1): Activity No. 9 and 37

Project Description & Location: The Middelputs area (next to the Botswana Border) is in urgent need of potable water (the area is rural and live stock farming is the main income). It is proposed that a new pipeline be installed from a point in the D-Line of the Kalahari East Water Supply Scheme (extraction point) to deliver the required 7l/s to the Middelputs area. A 250 mm PVC gravity main will be installed for a distance of approximately 19 km. The gravity main will be fitted with pressure reducing and pressure relief valve combinations to improve the economy of the pipeline. The route will follow the existing pipeline (already registered as servitude) for the first 14 km, and a subordinate road (Road no. 340) for the last 5 km (please refer to the attached locality map). The proposed pipeline is located on the following farms: Farm 172 & Farm 556, Farm 174/1, Rem. Farm 175, Farm 176/1, Farm 176/2, Rem. Farm 176 and Farm 177 (Middelputs area).

Application for exemption: The applicant is intending to apply for exemption from Regulation 10(2)(d) of Government Notice No. R543, which states that the applicant must within 12 days of the date of the decision, place a notice in the same newspaper(s) used for the placing of advertisements as part of the public participation process, informing Interested and Affected Parties of the decision, where the decision can be accessed and the right to appeal. Registered I&AP's will be notified of the decision by post and/or preferred method of communication.

Public Participation: Interested and Affected Parties (I&APs) are hereby notified of the application and invited to register (in writing) and/or provide initial comments and identify any issues, concerns or opportunities relating to this project to the contact details provided below, on or before 14 December 2012. In order to register or submit comment, I&APs should refer to the project name and DEA reference number above, and provide their name, address & contact details (*indicating your preferred method of notification*) and an indication of any direct business, financial, personal, or other interest which they have in the application. Please note that future correspondence will only be sent to registered Interested and Affected Parties. You are also requested to pass this information to any person you feel should be notified.

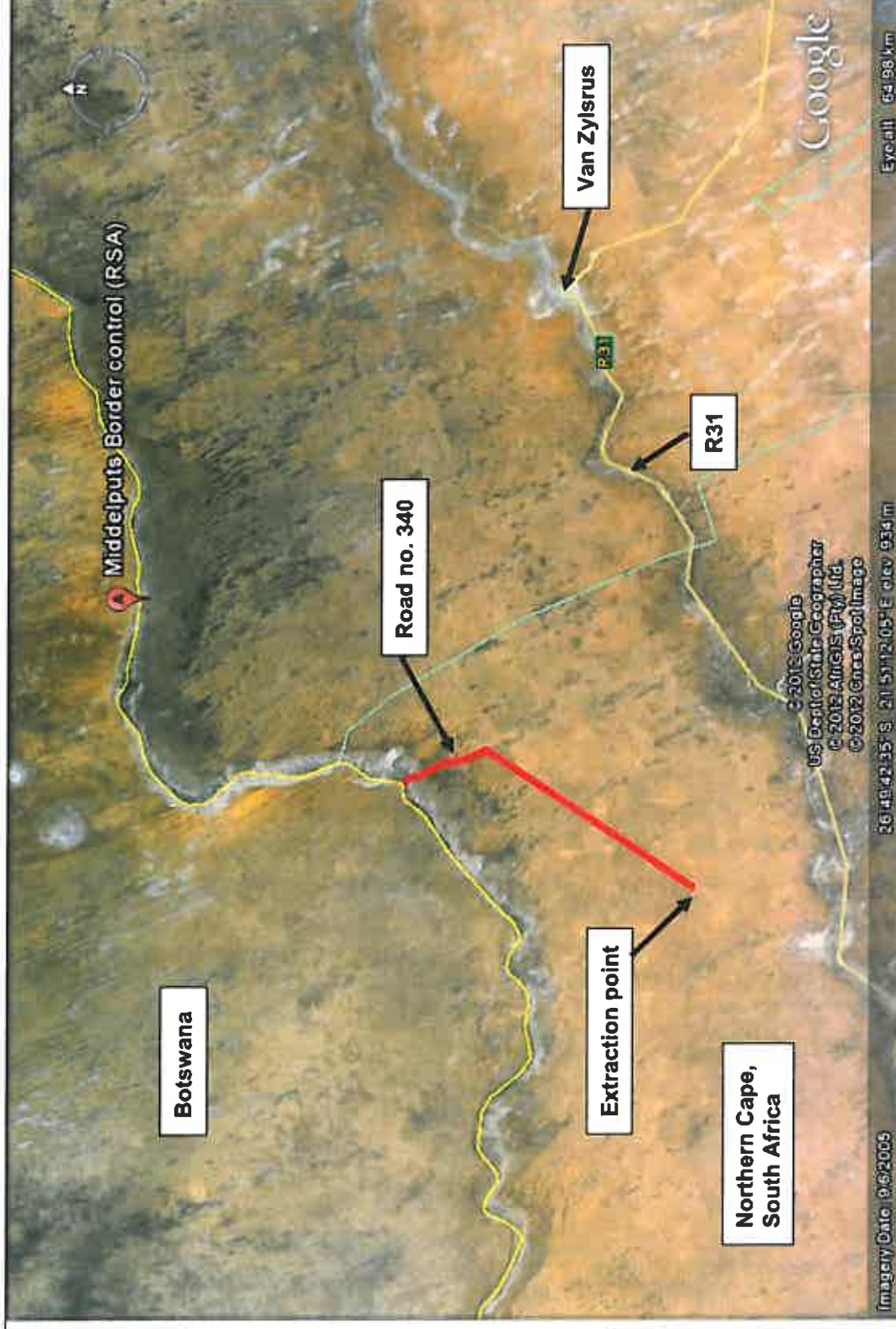
Consultant: EnviroAfrica (P.O. Box 5367, Helderberg, 7135, Fax: 086 512 0154 / Tel: 021 8511616 /
E-mail: admin@enviroafrica.co.za)

Yours sincerely



Clinton Geyser
EnviroAfrica cc

PROPOSED WATER SUPPLY SCHEME FOR BOTSWANA, MIDDLEPUTS AREA, NORTHERN CAPE



SITE CO-ORDINATES

Start point: 26° 56'53.42" S
21° 43'18.78" E
Middle point: 26° 50'37.88" S
21° 47'59.31" E
End point: 26° 48'07.51" S
21° 46'50.63" E

**PROPOSED
PIPELINE**



DEA REF: 14/12/16/3/3/1/709

ENVIRO AFRICA REF:
0361

NOVEMBER 2012

EnviroAfrica cc

EnviroAfrica

Environmental Planning and Impact Assessment Consultants
Omgewingsbeplanning en Impakbeoordeling Konsultante

John Taolo Gaetsewe District Municipality
P O Box 1480
Kuruman
8460

Att: Mr Edward Ntefang

SOMERSET MALL

2012 -11- 14

COUNTER 2

12 November 2012

NEMAA BASIC ASSESSMENT PUBLIC PARTICIPATION PROCESS

PROPOSED WATER SUPPLY SCHEME FOR BOTSWANA, MIDDLEPUTS AREA, NORTHERN CAPE

DEPARTMENT OF ENVIRONMENTAL AFFAIRS (DEA) REF NO: 14/12/16/3/3/1/709

NEAS REF NO. DEA/EIA/0001479/2012

Notice is hereby given of the public participation process in terms of the National Environmental Management Act, 1998 (Act No. 107 of 1998), as amended ("NEMA"), Environmental Impact Assessment Regulations 2010.

The proposed construction of the pipeline and associated infrastructure includes the below activities listed in terms of the NEMA EIA Regulations 2010. EnviroAfrica cc has been appointed by Kalahari East Water Users Association, to undertake the **Basic Assessment** for the proposed project.

Application for environmental authorization to undertake the following activities:

Government Notice R544 (Listing Notice 1): Activity No. **9 and 37**

Project Description & Location: The Middelputs area (next to the Botswana Border) is in urgent need of potable water (the area is rural and live stock farming is the main income). It is proposed that a new pipeline be installed from a point in the D-Line of the Kalahari East Water Supply Scheme (extraction point) to deliver the required 7l/s to the Middelputs area. A 250 mm PVC gravity main will be installed for a distance of approximately 19 km. The gravity main will be fitted with pressure reducing and pressure relief valve combinations to improve the economy of the pipeline. The route will follow the existing pipeline (already registered as servitude) for the first 14 km, and a subordinate road (Road no. 340) for the last 5 km (please refer to the attached locality map). The proposed pipeline is located on the following farms: Farm 172 & Farm 556, Farm 174/1, Rem. Farm 175, Farm 176/1, Farm 176/2, Rem. Farm 176 and Farm 177 (Middelputs area).

Application for exemption: The applicant is intending to apply for exemption from Regulation 10(2)(d) of Government Notice No. R543, which states that the applicant must within 12 days of the date of the decision, place a notice in the same newspaper(s) used for the placing of advertisements as part of the public participation process, informing Interested and Affected Parties of the decision, where the decision can be accessed and the right to appeal. Registered I&AP's will be notified of the decision by post and/or preferred method of communication.

Public Participation: Interested and Affected Parties (I&APs) are hereby notified of the application and invited to register (in writing) and/or provide initial comments and identify any issues, concerns or opportunities relating to this project to the contact details provided below, on or before 14 December 2012. In order to register or submit comment, I&APs should refer to the project name and DEA reference number above, and provide their name, address & contact details (*indicating your preferred method of notification*) and an indication of any direct business, financial, personal, or other interest which they have in the application. Please note that future correspondence will only be sent to registered Interested and Affected Parties. You are also requested to pass this information to any person you feel should be notified.

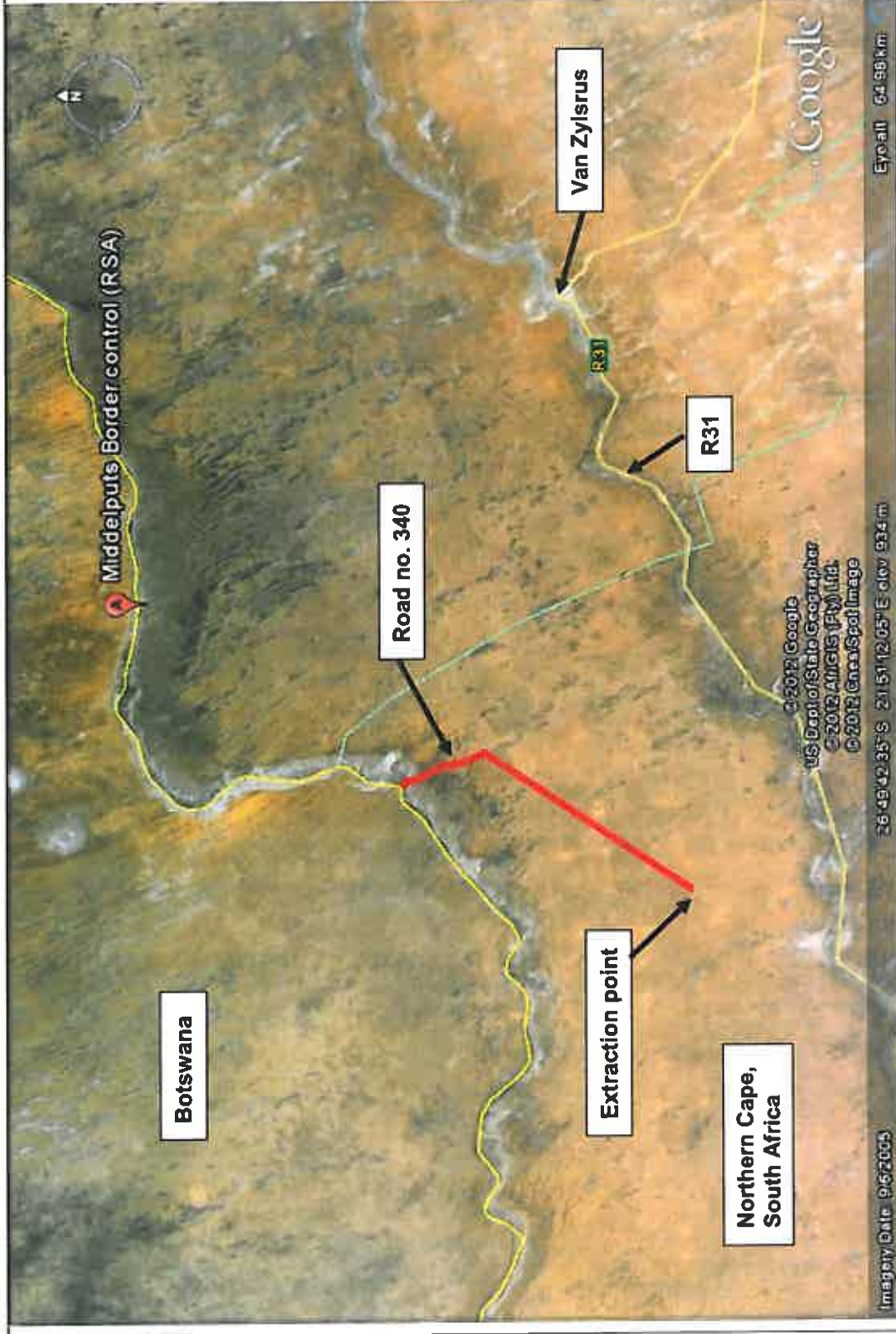
Consultant: EnviroAfrica (P.O. Box 5367, Helderberg, 7135, Fax: 086 512 0154 / Tel: 021 8511616 /
E-mail: admin@enviroafrica.co.za)

Yours sincerely



Clinton Geyser
EnviroAfrica cc

PROPOSED WATER SUPPLY SCHEME FOR BOTSWANA, MIDDLEPUTS AREA, NORTHERN CAPE



SITE CO-ORDINATES

Start point: 26° 56'53.42" S
21° 43'18.78" E
Middle point: 26° 50'37.88" S
21° 47'59.31" E
End point: 26° 48'07.51" S
21° 46'50.63" E

**PROPOSED
PIPELINE**

N



DEA REF: 14/12/16/3/3/1/709

ENVIRO AFRICA REF:

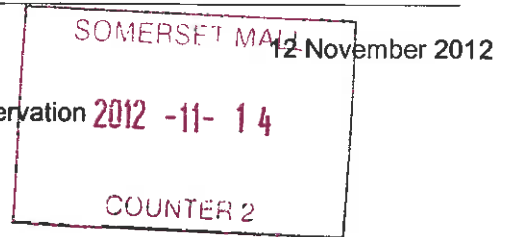
0361

NOVEMBER 2012

EnviroAfrica cc

EnviroAfrica

Environmental Planning and Impact Assessment Consultants
Omgewingsbeplanning en Impakbeoordeling Konsultante



Northern Cape Department of Environmental Affairs and Nature Conservation
PO Box 231
Upington
8800

Att: Mr A Yaphi

NEMAA BASIC ASSESSMENT PUBLIC PARTICIPATION PROCESS

PROPOSED WATER SUPPLY SCHEME FOR BOTSWANA, MIDDLEPUTS AREA, NORTHERN CAPE

DEPARTMENT OF ENVIRONMENTAL AFFAIRS (DEA) REF NO: 14/12/16/3/3/1/709

NEAS REF NO. DEA/EIA/0001479/2012

Notice is hereby given of the public participation process in terms of the National Environmental Management Act, 1998 (Act No. 107 of 1998), as amended ("NEMA"), Environmental Impact Assessment Regulations 2010.

The proposed construction of the pipeline and associated infrastructure includes the below activities listed in terms of the NEMA EIA Regulations 2010. EnviroAfrica cc has been appointed by Kalahari East Water Users Association, to undertake the **Basic Assessment** for the proposed project.

Application for environmental authorization to undertake the following activities:

Government Notice R544 (Listing Notice 1): Activity No. 9 and 37

Project Description & Location: The Middelputs area (next to the Botswana Border) is in urgent need of potable water (the area is rural and live stock farming is the main income). It is proposed that a new pipeline be installed from a point in the D-Line of the Kalahari East Water Supply Scheme (extraction point) to deliver the required 7l/s to the Middelputs area. A 250 mm PVC gravity main will be installed for a distance of approximately 19 km. The gravity main will be fitted with pressure reducing and pressure relief valve combinations to improve the economy of the pipeline. The route will follow the existing pipeline (already registered as servitude) for the first 14 km, and a subordinate road (Road no. 340) for the last 5 km (please refer to the attached locality map). The proposed pipeline is located on the following farms: Farm 172 & Farm 556, Farm 174/1, Rem. Farm 175, Farm 176/1, Farm 176/2, Rem. Farm 176 and Farm 177 (Middelputs area).

Application for exemption: The applicant is intending to apply for exemption from Regulation 10(2)(d) of Government Notice No. R543, which states that the applicant must within 12 days of the date of the decision, place a notice in the same newspaper(s) used for the placing of advertisements as part of the public participation process, informing Interested and Affected Parties of the decision, where the decision can be accessed and the right to appeal. Registered I&AP's will be notified of the decision by post and/or preferred method of communication.

Public Participation: Interested and Affected Parties (I&APs) are hereby notified of the application and invited to register (in writing) and/or provide initial comments and identify any issues, concerns or opportunities relating to this project to the contact details provided below, on or before 14 December 2012. In order to register or submit comment, I&APs should refer to the project name and DEA reference number above, and provide their name, address & contact details (*indicating your preferred method of notification*) and an indication of any direct business, financial, personal, or other interest which they have in the application. Please note that future correspondence will only be sent to registered Interested and Affected Parties. You are also requested to pass this information to any person you feel should be notified.

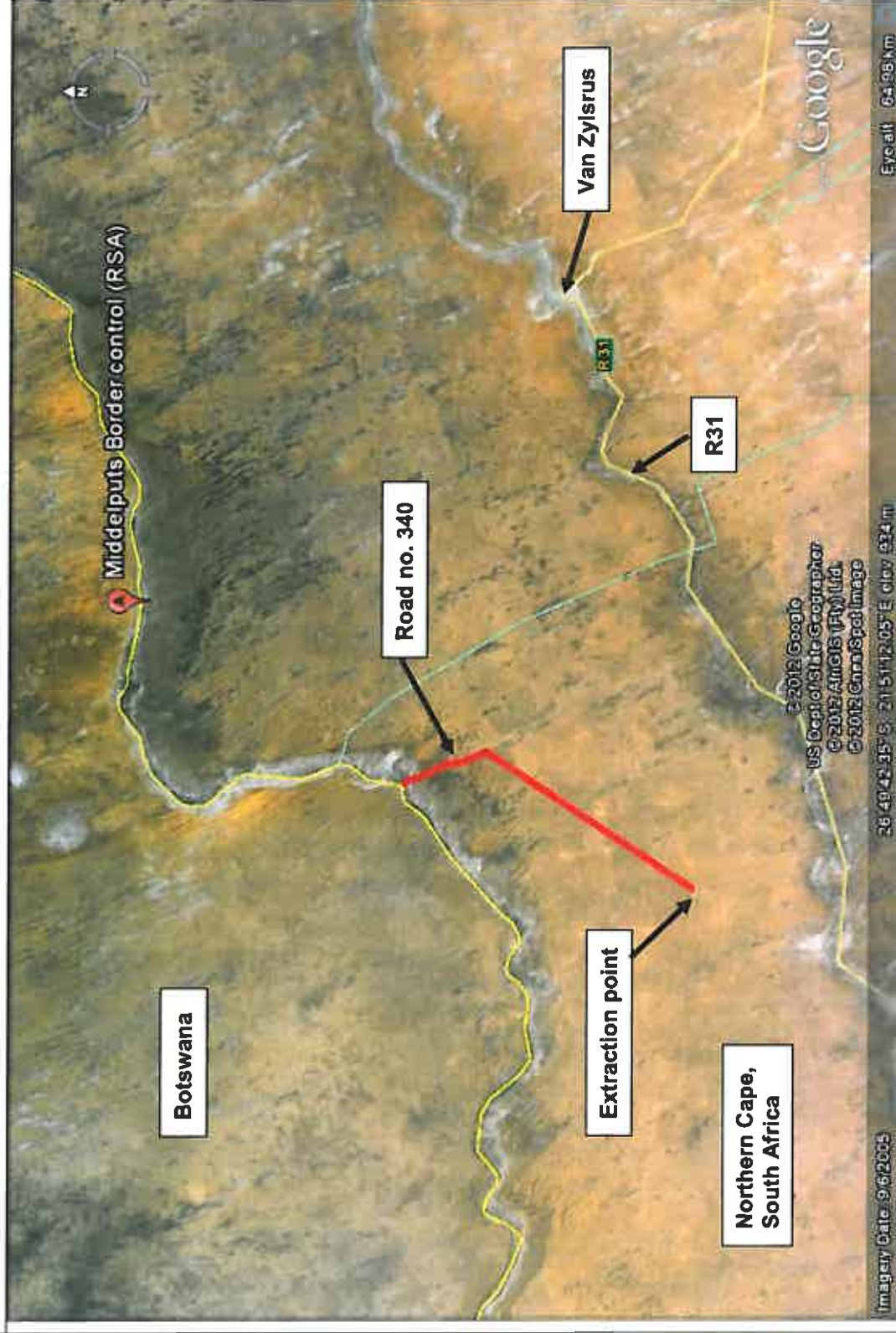
Consultant: EnviroAfrica (P.O. Box 5367, Helderberg, 7135, Fax: 086 512 0154 / Tel: 021 8511616 /
E-mail: admin@enviroafrica.co.za)

Yours sincerely



Clinton Geyser
EnviroAfrica cc

PROPOSED WATER SUPPLY SCHEME FOR BOTSWANA, MIDDLEPUTS AREA, NORTHERN CAPE



SITE CO-ORDINATES

Start point: 26° 56'53.42" S
21° 43'18.78" E
Middle point: 26° 50'37.88" S
21° 47'59.31" E
End point: 26° 48'07.51" S
21° 46'50.63" E

**PROPOSED
PIPELINE**

N



DEA REF: 14/12/16/3/3/1/709

ENVIRO AFRICA REF:

0361

NOVEMBER 2012


EnviroAfrica cc

EnviroAfrica

Environmental Planning and Impact Assessment Consultants
Omgewingsbeplanning en Impakbeoordeling Konsultante

Department of Water Affairs – Northern Cape
Private Bag X 6101
Kimberly
8300

Att: Mr LJ Saunders



12 November 2012

NEMAA BASIC ASSESSMENT PUBLIC PARTICIPATION PROCESS

PROPOSED WATER SUPPLY SCHEME FOR BOTSWANA, MIDDLEPUTS AREA, NORTHERN CAPE

DEPARTMENT OF ENVIRONMENTAL AFFAIRS (DEA) REF NO: 14/12/16/3/3/1/709

NEAS REF NO. DEA/EIA/0001479/2012

Notice is hereby given of the public participation process in terms of the National Environmental Management Act, 1998 (Act No. 107 of 1998), as amended ("NEMA"), Environmental Impact Assessment Regulations 2010.

The proposed construction of the pipeline and associated infrastructure includes the below activities listed in terms of the NEMA EIA Regulations 2010. EnviroAfrica cc has been appointed by Kalahari East Water Users Association, to undertake the **Basic Assessment** for the proposed project.

Application for environmental authorization to undertake the following activities:

Government Notice R544 (Listing Notice 1): Activity No. 9 and 37

Project Description & Location: The Middelputs area (next to the Botswana Border) is in urgent need of potable water (the area is rural and live stock farming is the main income). It is proposed that a new pipeline be installed from a point in the D-Line of the Kalahari East Water Supply Scheme (extraction point) to deliver the required 7l/s to the Middelputs area. A 250 mm PVC gravity main will be installed for a distance of approximately 19 km. The gravity main will be fitted with pressure reducing and pressure relief valve combinations to improve the economy of the pipeline. The route will follow the existing pipeline (already registered as servitude) for the first 14 km, and a subordinate road (Road no. 340) for the last 5 km (please refer to the attached locality map). The proposed pipeline is located on the following farms: Farm 172 & Farm 556, Farm 174/1, Rem. Farm 175, Farm 176/1, Farm 176/2, Rem. Farm 176 and Farm 177 (Middelputs area).

Application for exemption: The applicant is intending to apply for exemption from Regulation 10(2)(d) of Government Notice No. R543, which states that the applicant must within 12 days of the date of the decision, place a notice in the same newspaper(s) used for the placing of advertisements as part of the public participation process, informing Interested and Affected Parties of the decision, where the decision can be accessed and the right to appeal. Registered I&AP's will be notified of the decision by post and/or preferred method of communication.

Public Participation: Interested and Affected Parties (I&APs) are hereby notified of the application and invited to register (in writing) and/or provide initial comments and identify any issues, concerns or opportunities relating to this project to the contact details provided below, on or before 14 December 2012. In order to register or submit comment, I&APs should refer to the project name and DEA reference number above, and provide their name, address & contact details (*indicating your preferred method of notification*) and an indication of any direct business, financial, personal, or other interest which they have in the application. Please note that future correspondence will only be sent to registered Interested and Affected Parties. You are also requested to pass this information to any person you feel should be notified.

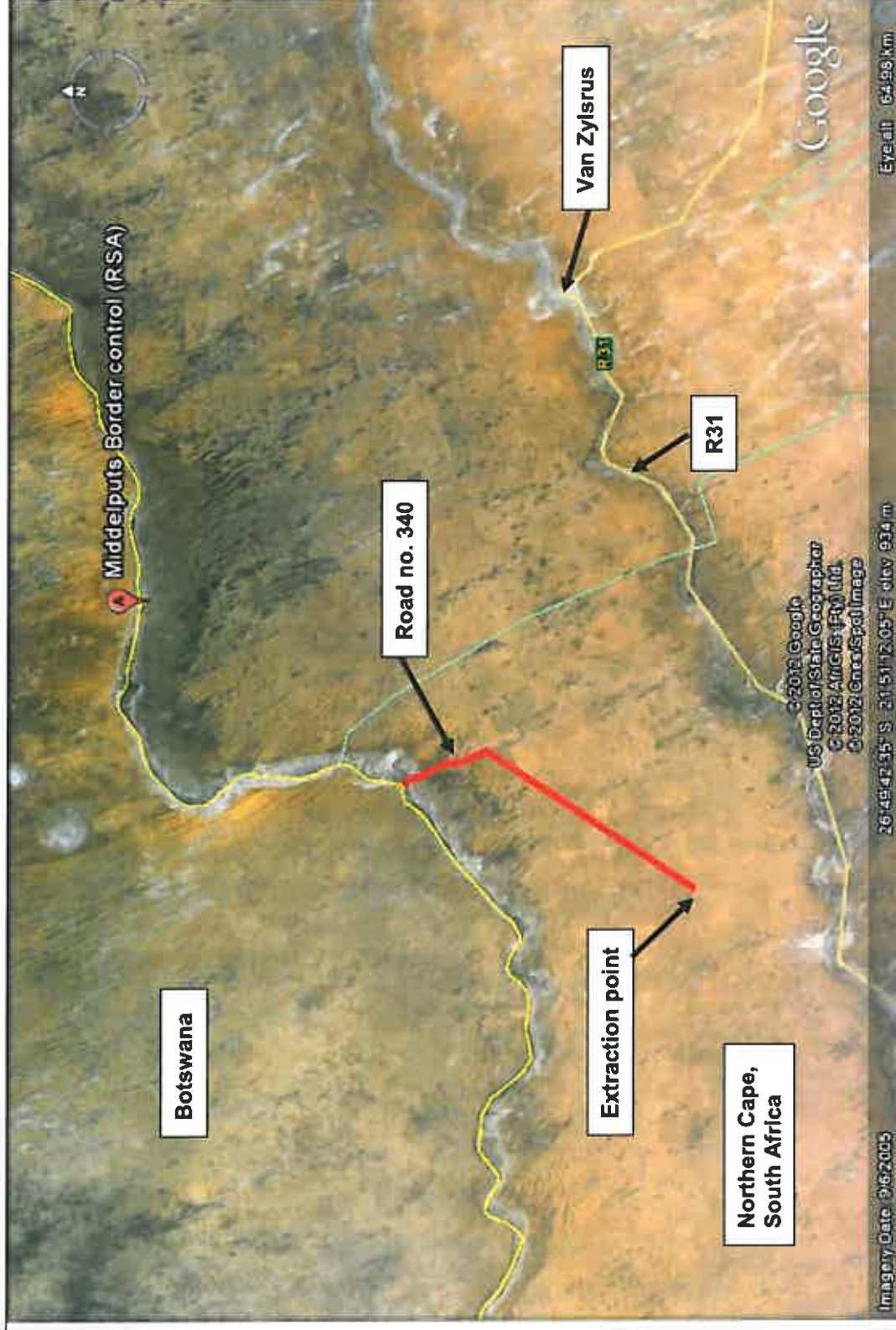
Consultant: EnviroAfrica (P.O. Box 5367, Helderberg, 7135, Fax: 086 512 0154 / Tel: 021 8511616 /
E-mail: admin@enviroafrica.co.za)

Yours sincerely



Clinton Geyser
EnviroAfrica cc

PROPOSED WATER SUPPLY SCHEME FOR BOTSWANA, MIDDLEPUTS AREA, NORTHERN CAPE



SITE CO-ORDINATES

Start point: 26° 56'53.42" S
21° 43'18.78" E
Middle point: 26° 50'37.88" S
21° 47'59.31" E
End point: 26° 48'07.51" S
21° 46'50.63" E

**PROPOSED
PIPELINE**

N



DEA REF: 14/12/16/3/3/1/709

ENVIRO AFRICA REF:
0361

NOVEMBER 2012

EnviroAfrica cc

12 November 2012

Northern Cape Department of Agriculture and Land Reform
Private Bag X 5018
Kimberly
8300

Att: Wonders Mothibi



NEMAA BASIC ASSESSMENT PUBLIC PARTICIPATION PROCESS

PROPOSED WATER SUPPLY SCHEME FOR BOTSWANA, MIDDLEPUTS AREA, NORTHERN CAPE

DEPARTMENT OF ENVIRONMENTAL AFFAIRS (DEA) REF NO: 14/12/16/3/3/1/709

NEAS REF NO. DEA/EIA/0001479/2012

Notice is hereby given of the public participation process in terms of the National Environmental Management Act, 1998 (Act No. 107 of 1998), as amended ("NEMA"), Environmental Impact Assessment Regulations 2010.

The proposed construction of the pipeline and associated infrastructure includes the below activities listed in terms of the NEMA EIA Regulations 2010. EnviroAfrica cc has been appointed by Kalahari East Water Users Association, to undertake the **Basic Assessment** for the proposed project.

Application for environmental authorization to undertake the following activities:

Government Notice R544 (Listing Notice 1): Activity No. 9 and 37

Project Description & Location: The Middelputs area (next to the Botswana Border) is in urgent need of potable water (the area is rural and live stock farming is the main income). It is proposed that a new pipeline be installed from a point in the D-Line of the Kalahari East Water Supply Scheme (extraction point) to deliver the required 7l/s to the Middelputs area. A 250 mm PVC gravity main will be installed for a distance of approximately 19 km. The gravity main will be fitted with pressure reducing and pressure relief valve combinations to improve the economy of the pipeline. The route will follow the existing pipeline (already registered as servitude) for the first 14 km, and a subordinate road (Road no. 340) for the last 5 km (please refer to the attached locality map). The proposed pipeline is located on the following farms: Farm 172 & Farm 556, Farm 174/1, Rem. Farm 175, Farm 176/1, Farm 176/2, Rem. Farm 176 and Farm 177 (Middelputs area).

Application for exemption: The applicant is intending to apply for exemption from Regulation 10(2)(d) of Government Notice No. R543, which states that the applicant must within 12 days of the date of the decision, place a notice in the same newspaper(s) used for the placing of advertisements as part of the public participation process, informing Interested and Affected Parties of the decision, where the decision can be accessed and the right to appeal. Registered I&AP's will be notified of the decision by post and/or preferred method of communication.

Public Participation: Interested and Affected Parties (I&APs) are hereby notified of the application and invited to register (in writing) and/or provide initial comments and identify any issues, concerns or opportunities relating to this project to the contact details provided below, on or before 14 December 2012. In order to register or submit comment, I&APs should refer to the project name and DEA reference number above, and provide their name, address & contact details (*indicating your preferred method of notification*) and an indication of any direct business, financial, personal, or other interest which they have in the application. Please note that future correspondence will only be sent to registered Interested and Affected Parties. You are also requested to pass this information to any person you feel should be notified.

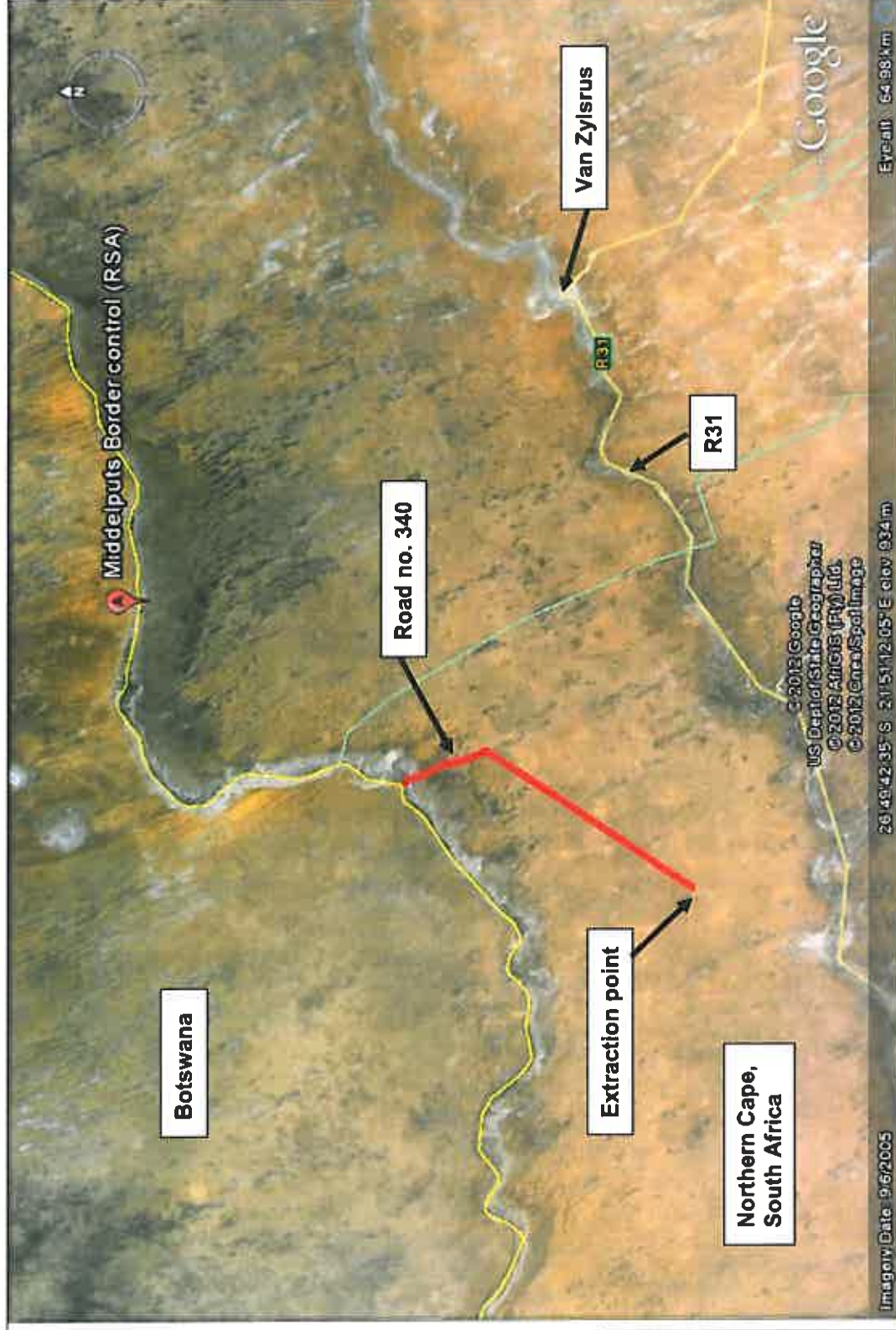
Consultant: EnviroAfrica (P.O. Box 5367, Helderberg, 7135, Fax: 086 512 0154 / Tel: 021 8511616 /
E-mail: admin@enviroafrica.co.za)

Yours sincerely



Clinton Geyser
EnviroAfrica cc

PROPOSED WATER SUPPLY SCHEME FOR BOTSWANA, MIDDLEPUTS AREA, NORTHERN CAPE



SITE CO-ORDINATES

Start point: 26° 56'53.42\" S
21° 43'18.78\" E
Middle point: 26° 50'37.88\" S
21° 47'59.31\" E
End point: 26° 48'07.51\" S
21° 46'50.63\" E

PROPOSED
PIPELINE

N



DEA REF: 14/12/16/3/3/1/709

ENVIRO AFRICA REF:

0361

NOVEMBER 2012

EnviroAfrica cc

12 November 2012

Department of International Relations and Cooperation
Private Bag X152
Pretoria
0001



Att: Mr Poleng Tshaba

NEMAA BASIC ASSESSMENT PUBLIC PARTICIPATION PROCESS

PROPOSED WATER SUPPLY SCHEME FOR BOTSWANA, MIDDLEPUTS AREA, NORTHERN CAPE

DEPARTMENT OF ENVIRONMENTAL AFFAIRS (DEA) REF NO: 14/12/16/3/3/1/709

NEAS REF NO. DEA/EIA/0001479/2012

Notice is hereby given of the public participation process in terms of the National Environmental Management Act, 1998 (Act No. 107 of 1998), as amended ("NEMA"), Environmental Impact Assessment Regulations 2010.

The proposed construction of the pipeline and associated infrastructure includes the below activities listed in terms of the NEMA EIA Regulations 2010. EnviroAfrica cc has been appointed by Kalahari East Water Users Association, to undertake the **Basic Assessment** for the proposed project.

Application for environmental authorization to undertake the following activities:

Government Notice R544 (Listing Notice 1): Activity No. 9 and 37

Project Description & Location: The Middelputs area (next to the Botswana Border) is in urgent need of potable water (the area is rural and live stock farming is the main income). It is proposed that a new pipeline be installed from a point in the D-Line of the Kalahari East Water Supply Scheme (extraction point) to deliver the required 7l/s to the Middelputs area. A 250 mm PVC gravity main will be installed for a distance of approximately 19 km. The gravity main will be fitted with pressure reducing and pressure relief valve combinations to improve the economy of the pipeline. The route will follow the existing pipeline (already registered as servitude) for the first 14 km, and a subordinate road (Road no. 340) for the last 5 km (please refer to the attached locality map). The proposed pipeline is located on the following farms: Farm 172 & Farm 556, Farm 174/1, Rem. Farm 175, Farm 176/1, Farm 176/2, Rem. Farm 176 and Farm 177 (Middelputs area).

Application for exemption: The applicant is intending to apply for exemption from Regulation 10(2)(d) of Government Notice No. R543, which states that the applicant must within 12 days of the date of the decision, place a notice in the same newspaper(s) used for the placing of advertisements as part of the public participation process, informing Interested and Affected Parties of the decision, where the decision can be accessed and the right to appeal. Registered I&AP's will be notified of the decision by post and/or preferred method of communication.

Public Participation: Interested and Affected Parties (I&APs) are hereby notified of the application and invited to register (in writing) and/or provide initial comments and identify any issues, concerns or opportunities relating to this project to the contact details provided below, **on or before 14 December 2012**. In order to register or submit comment, I&APs should refer to the project name and DEA reference number above, and provide their name, address & contact details (*indicating your preferred method of notification*) and an indication of any direct business, financial, personal, or other interest which they have in the application. Please note that future correspondence will only be sent to registered Interested and Affected Parties. You are also requested to pass this information to any person you feel should be notified.

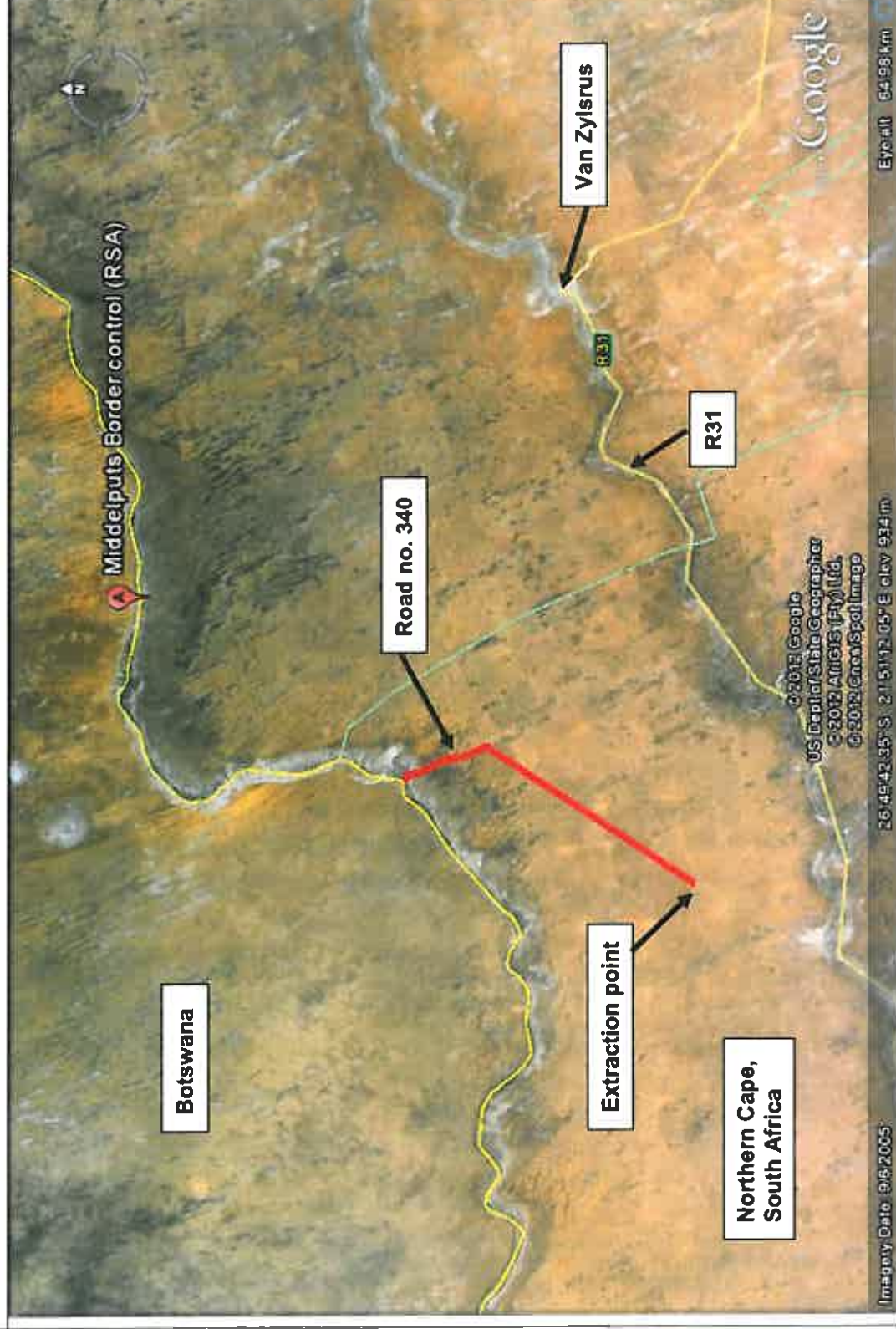
Consultant: EnviroAfrica (P.O. Box 5367, Helderberg, 7135, Fax: 086 512 0154 / Tel: 021 8511616 /
E-mail: admin@enviroafrica.co.za)

Yours sincerely



Clinton Geyser
EnviroAfrica cc

PROPOSED WATER SUPPLY SCHEME FOR BOTSWANA, MIDDLEPUTS AREA, NORTHERN CAPE



SITE CO-ORDINATES

Start point: 26° 56'53.42" S
21° 43'18.78" E
Middle point: 26° 50'37.88" S
21° 47'59.31" E
End point: 26° 48'07.51" S
21° 46'50.63" E

PROPOSED
PIPELINE



DEA REF: 14/12/16/3/3/1/1709

ENVIRO AFRICA REF:

0361

NOVEMBER 2012

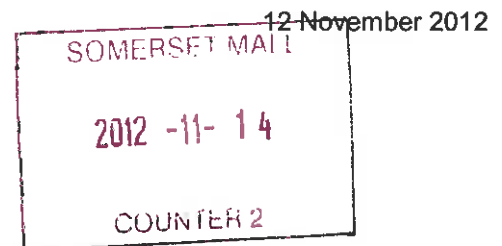
EnviroAfrica cc

EnviroAfrica

Environmental Planning and Impact Assessment Consultants
Omgewingsbeplanning en Impakbeoordeling Konsultante

Siyanda District Municipality
Private Bag X 6039
Upington
8800

Att: Mr D Ngxanga



NEMAA BASIC ASSESSMENT PUBLIC PARTICIPATION PROCESS

PROPOSED WATER SUPPLY SCHEME FOR BOTSWANA, MIDDLEPUTS AREA, NORTHERN CAPE

DEPARTMENT OF ENVIRONMENTAL AFFAIRS (DEA) REF NO: 14/12/16/3/3/1/709

NEAS REF NO. DEA/EIA/0001479/2012

Notice is hereby given of the public participation process in terms of the National Environmental Management Act, 1998 (Act No. 107 of 1998), as amended ("NEMA"), Environmental Impact Assessment Regulations 2010.

The proposed construction of the pipeline and associated infrastructure includes the below activities listed in terms of the NEMA EIA Regulations 2010. EnviroAfrica cc has been appointed by Kalahari East Water Users Association, to undertake the **Basic Assessment** for the proposed project.

Application for environmental authorization to undertake the following activities:

Government Notice R544 (Listing Notice 1): Activity No. 9 and 37

Project Description & Location: The Middelputs area (next to the Botswana Border) is in urgent need of potable water (the area is rural and live stock farming is the main income). It is proposed that a new pipeline be installed from a point in the D-Line of the Kalahari East Water Supply Scheme (extraction point) to deliver the required 7l/s to the Middelputs area. A 250 mm PVC gravity main will be installed for a distance of approximately 19 km. The gravity main will be fitted with pressure reducing and pressure relief valve combinations to improve the economy of the pipeline. The route will follow the existing pipeline (already registered as servitude) for the first 14 km, and a subordinate road (Road no. 340) for the last 5 km (please refer to the attached locality map). The proposed pipeline is located on the following farms: Farm 172 & Farm 556, Farm 174/1, Rem. Farm 175, Farm 176/1, Farm 176/2, Rem. Farm 176 and Farm 177 (Middelputs area).

Application for exemption: The applicant is intending to apply for exemption from Regulation 10(2)(d) of Government Notice No. R543, which states that the applicant must within 12 days of the date of the decision, place a notice in the same newspaper(s) used for the placing of advertisements as part of the public participation process, informing Interested and Affected Parties of the decision, where the decision can be accessed and the right to appeal. Registered I&AP's will be notified of the decision by post and/or preferred method of communication.

Public Participation: Interested and Affected Parties (I&APs) are hereby notified of the application and invited to register (in writing) and/or provide initial comments and identify any issues, concerns or opportunities relating to this project to the contact details provided below, on or before 14 December 2012. In order to register or submit comment, I&APs should refer to the project name and DEA reference number above, and provide their name, address & contact details (*indicating your preferred method of notification*) and an indication of any direct business, financial, personal, or other interest which they have in the application. Please note that future correspondence will only be sent to registered Interested and Affected Parties. You are also requested to pass this information to any person you feel should be notified.

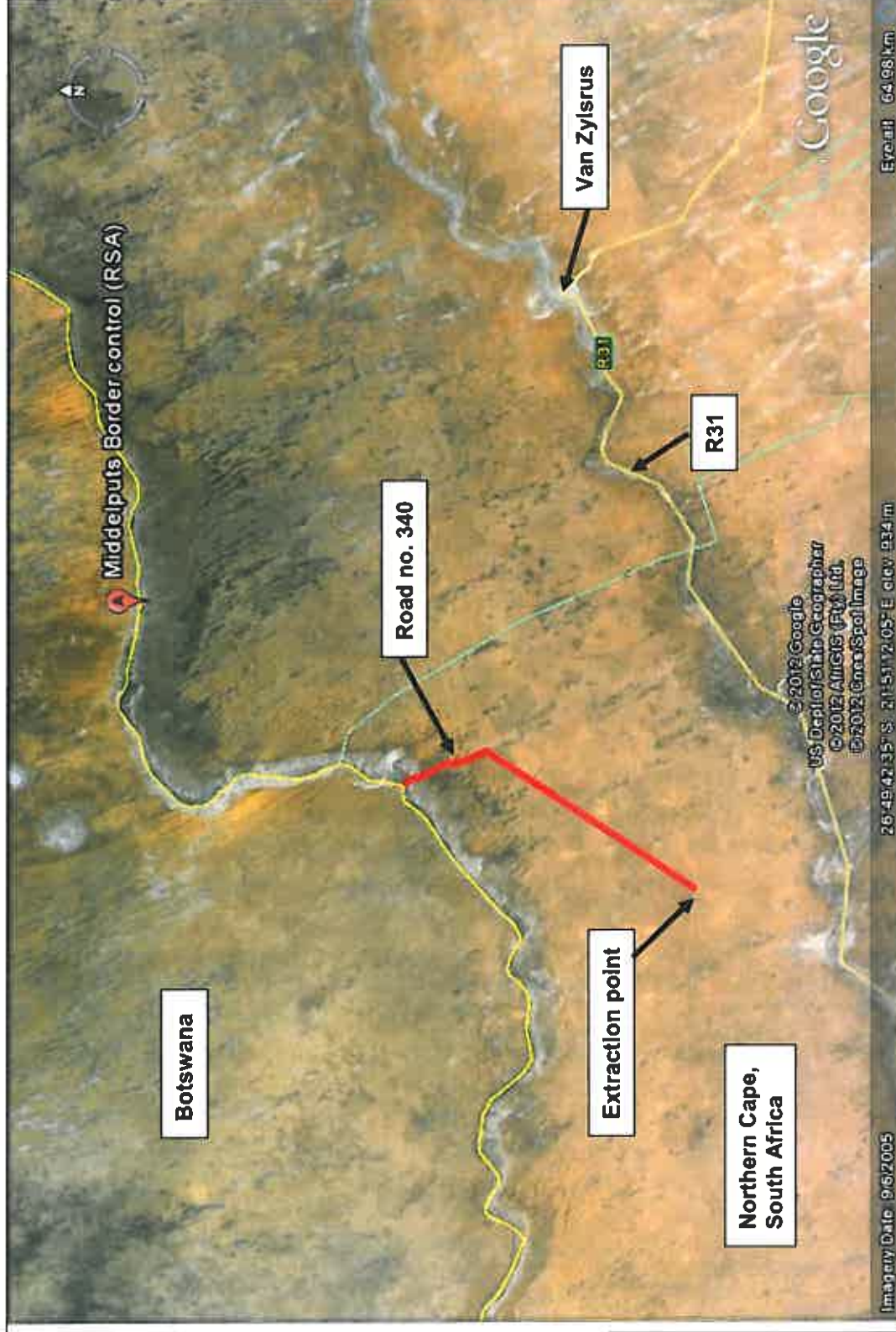
Consultant: EnviroAfrica (P.O. Box 5367, Helderberg, 7135, Fax: 086 512 0154 / Tel: 021 8511616 /
E-mail: admin@enviroafrica.co.za)

Yours sincerely



Clinton Geyser
EnviroAfrica cc

PROPOSED WATER SUPPLY SCHEME FOR BOTSWANA, MIDDLEPUTS AREA, NORTHERN CAPE



SITE CO-ORDINATES

Start point: 26° 56'53.42" S
21° 43'18.78" E
Middle point: 26° 50'37.88" S
21° 47'59.31" E
End point: 26° 48'07.51" S
21° 46'50.63" E

PROPOSED
PIPELINE

N



DEA REF: 14/12/16/3/3/1/709

ENVIRO AFRICA REF:
0361

NOVEMBER 2012

EnviroAfrica cc