

Appendix E4
Site Notices








Environmental Authorisation Amendment and Waste Management License for the Expansion of the Kareerand Tailings Storage Facility for Mine Waste Solutions, North-West Province

Placement of site notices

1 November 2019



LOCATION	GPS CO-ORDINATES	PROOF
Klerksdorp library	-26.867047; 26.662789	 A photograph showing a tall, dark metal notice board in a library. The board is covered with several documents, including a large map and various text-based notices. The board is positioned on a light-colored wooden floor in front of a glass display case.
Stilfontein library	-26.845220; 26.774258	 A photograph of a notice board mounted on a brick wall. The board is divided into two sections, each displaying several documents. The wall is made of reddish-brown bricks, and the floor is covered with a patterned tile. A window is visible to the right of the board.

<p>Khuma clinic</p>	<p>-26.849952; 26.866678</p>	
<p>MWS entrance</p>	<p>-26.837142; 26.794394</p>	
<p>Kareerand TSF entrance</p>	<p>-26.924167; 26.828381</p>	

<p>North-West boundary corner of Kareerand TSF</p>	<p>-26.872820; 26.884862</p>	
<p>North-East boundary corner of Kareerand TSF</p>	<p>-26.881472; 26.907426</p>	
<p>South-East boundary corner of TSF</p>	<p>-26.902031; 26.901049</p>	