











Great Karoo Wind Energy Facility

Layout Map

Legend

-  Eskom substation
-  Existing power line
-  Secondary road
-  Perennial river
-  Non-perennial river
-  Proposed project site
-  Farm portions
-  Provincial boundary

Layout Plan

-  Turbines



Scale: 1:48 000
Map ref: Great Karoo WEF Layout Map_31.03.2016

