







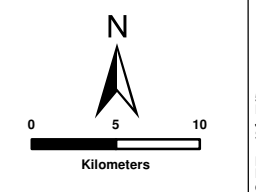


**PROPOSED PART 2  
AMENDMENT TO THE  
AUTHORISED 325MW  
KUDUSBERG WEF**  
**NEAR MATJIESFONTEIN,  
WESTERN AND NORTHERN  
CAPE PROVINCES**  
**PROPOSED OYA WEF WITHIN  
THE KOMSBERG - REDZ2**

- Legend**
-  Main Towns
  -  Provincial Boundaries
  -  District Municipal Boundaries
  -  National Route (N1)
  -  Main Arterial Routes
  -  Main Rivers
  -  Komsberg - REDZ2
  -  Oya WEF Project Area

SOURCE:  
DEFF, 2020  
NFEPA, 2011  
NGI, 2014



**SIVEST**  
ENVIRONMENTAL DIVISION  
51 WESSELS ROAD  
RIVONIA, 2128  
JOHANNESBURG  
SOUTH AFRICA  
Phone: +27 11 798 0600  
Fax: +27 11 803 7272  
e-mail: info@sivest.co.za

Project No 16485	Prepared By KLS	Date 16/11/2020
Map Ref No 16235/W10	Revision 0	Date

"COPYRIGHT IS VESTED IN SIVEST IN TERMS OF THE COPYRIGHT ACT (ACT 98 OF 1978) AND NO USE OR REPRODUCTION OR DUPLICATION THEREOF MAY OCCUR WITHOUT THE WRITTEN CONSENT OF THE AUTHOR"

THIS MAP HAS BEEN PREPARED UNDER THE CONTROLS ESTABLISHED BY THE SIVEST QUALITY MANAGEMENT SYSTEM WHICH HAS BEEN CERTIFIED ISO 9001:2015 COMPLIANT