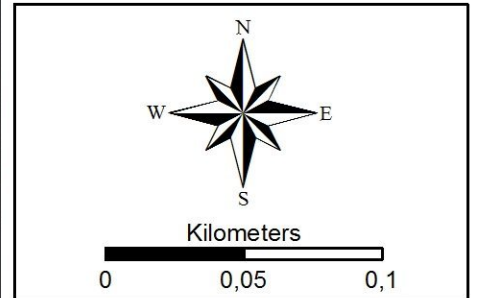
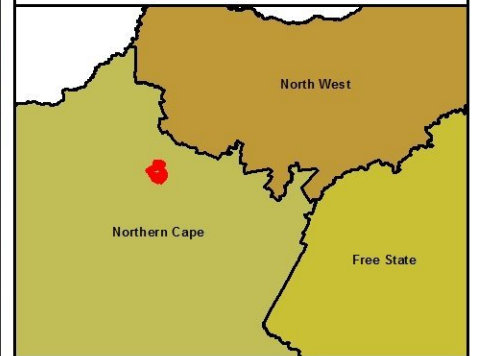


APPENDIX G: SITE MAP



Legend

- Existing Approved Infrastructure
- Proposed Aldag PCD Extension
- Proposed New Pumpstation



Date: 2017/10/19



Aldag PCD Expansion: LayoutPlan

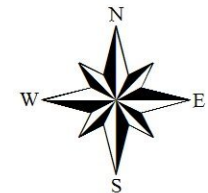
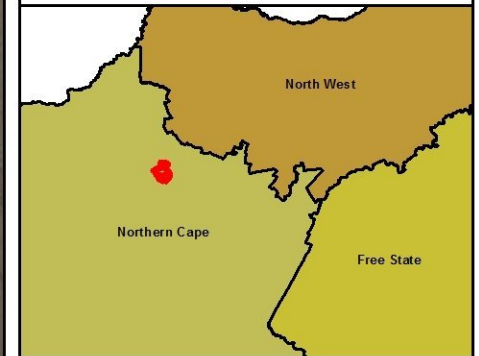
Coordinate System: DMS
 Spheroid: WGS84 Central Meridian: LO



Source: Esri, DigitalGlobe, GeoEye, Earthstar Geographics, CNES/Airbus DS, USDA, USGS, AeroGRID, IGN, and the GIS User Community

Legend

- Lylyveld South Existing Footprint
- Proposed Infrastructure**
- Clean Water Channel
- Culvert
- Dirty Water Channel
- Dissipator
- Lylyveld PCD



Kilometers

0 0,35 0,7

Date: 2017/10/19



Lylyveld PCD: Proposed Layout Plan

Coordinate System: DMS

Spheroid: WGS84

Central Meridian: LO