









Zonnequa and Namas Wind Farms Grid Connection Part 2 Ammendment Northern Cape

Amended Layout Map

Legend


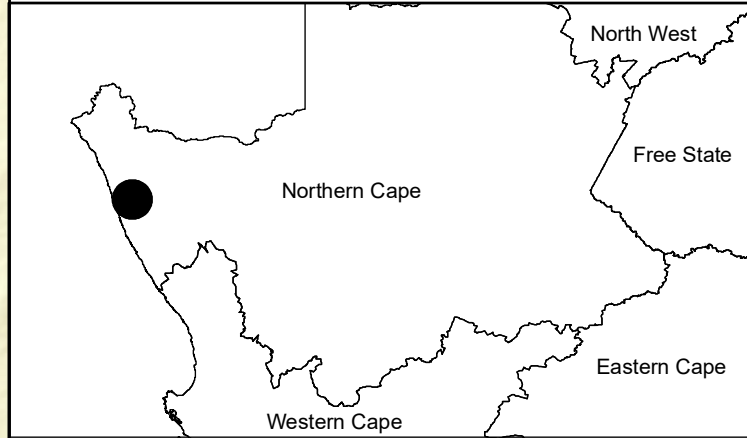
-  Eskom power line (to be constructed)
-  Eskom power line (existing)
-  Main road

Amended Layout

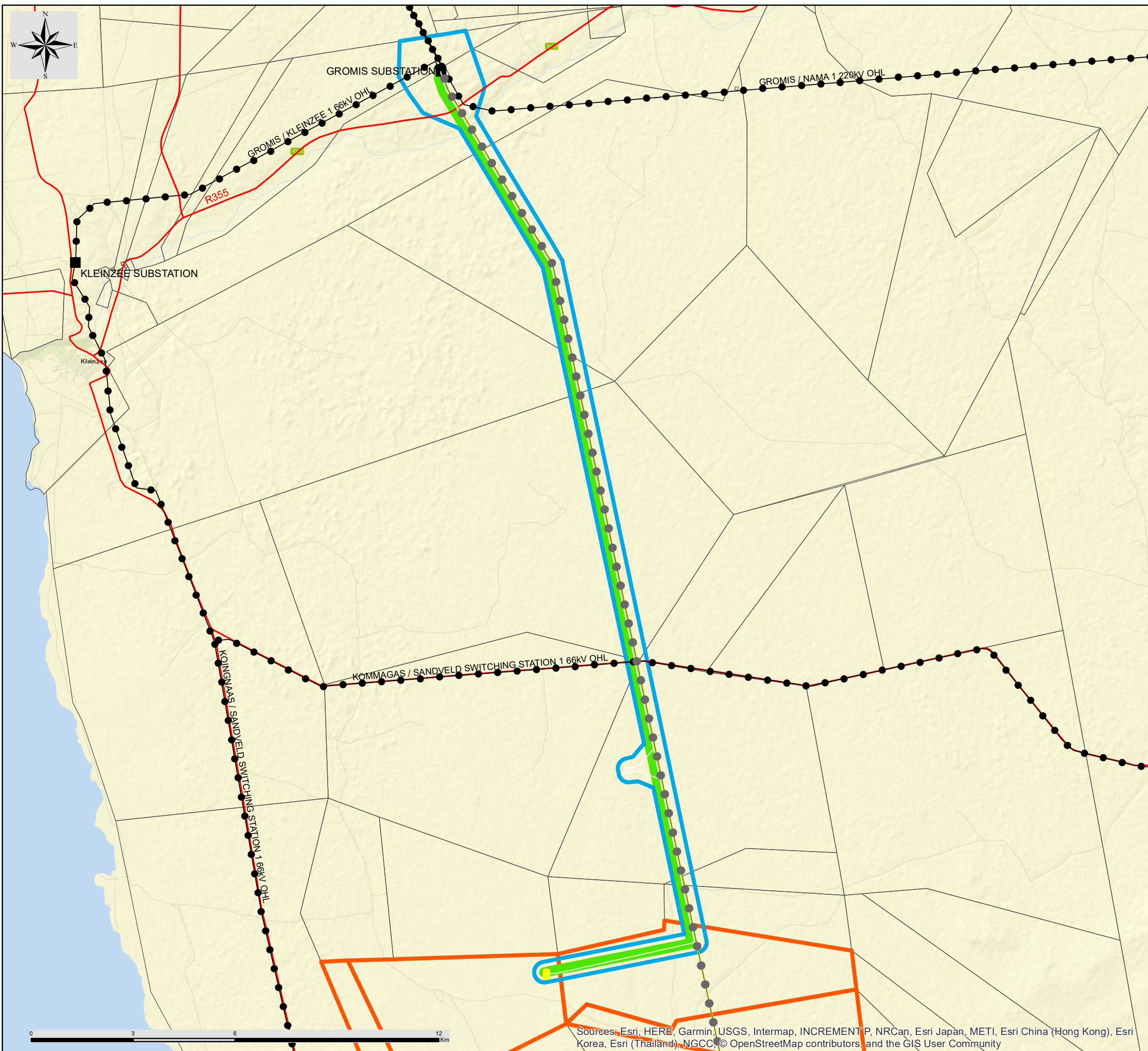
-  Namas Substation
-  Zonnequa Substation
-  Grid Connection Corridor (600m)



Scale: 1:100 674
Projection: LO17
Map Ref: Zonn Pt 2 - Amended Layout



Sources: Esri, H0
Korea, Esri (Th)



Namas Wind Farm Grid Connection Part 2 Ammendment Northern Cape

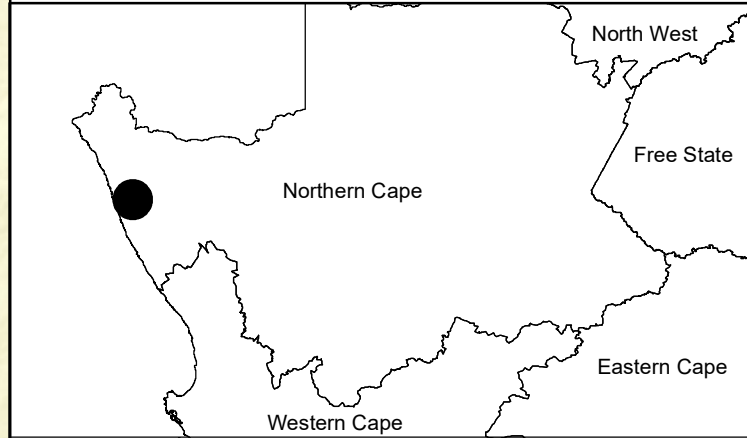
Authorised & Amended Layout Map

Legend

- Eskom power line (to be constructed)
 - Eskom power line (existing)
 - Main road
 - Authorised Grid Connection Corridor (300m)
 - Namas Wind Farm Boundary
- ## Amended Layout
- Namas Substation
 - Grid Connection Corridor (600m)



Scale: 1:108 060
 Projection: LO17
 Map Ref: Zonn Pt 2 - Amended Layout



Sources: Esri, HERE, Garmin, USGS, Intermap, INCREMENT P, NRCan, Esri Japan, METI, Esri China (Hong Kong), Esri Korea, Esri (Thailand), NGCC, © OpenStreetMap contributors, and the GIS User Community