
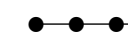






Zonnequa and Namas Wind Farms Grid Connection Part 2 Ammendment Northern Cape

Amended Layout Map

Legend


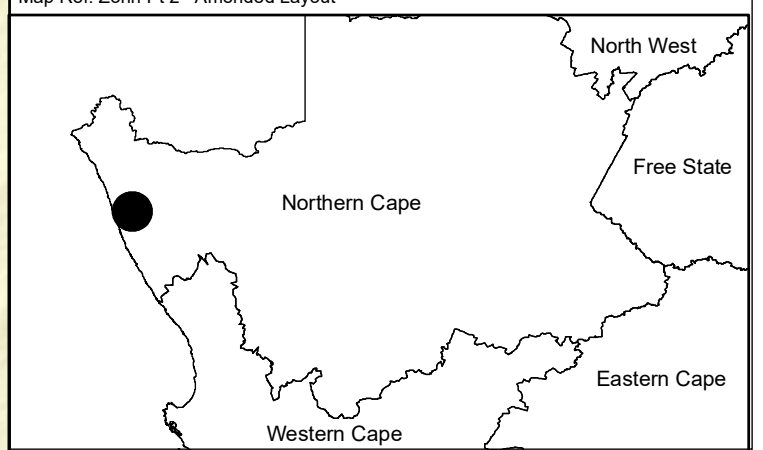
-  Eskom power line (to be constructed)
-  Eskom power line (existing)
-  Main road

Amended Layout

-  Namas Substation
-  Zonnequa Substation
-  Grid Connection Corridor (600m)



Scale: 1:100 674
Projection: LO17
Map Ref: Zonn Pt 2 - Amended Layout



Sources: Esri, H0
Korea, Esri (Th)



Zonnequa Wind Farm Grid Connection Part 2 Ammendment Northern Cape

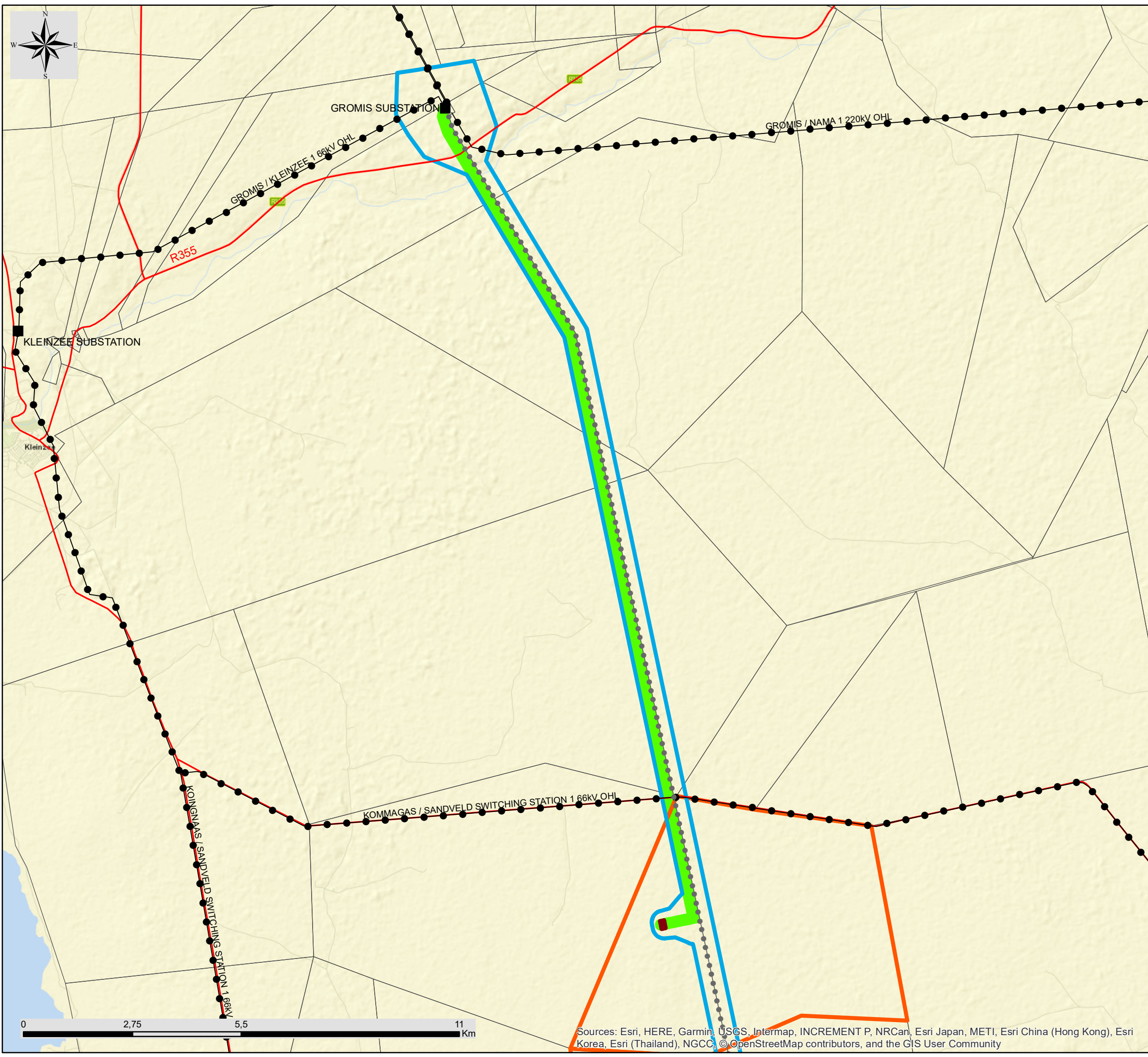
Authorised & Amended Layout Map

Legend

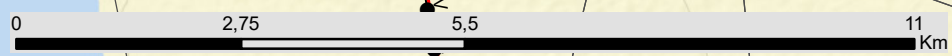
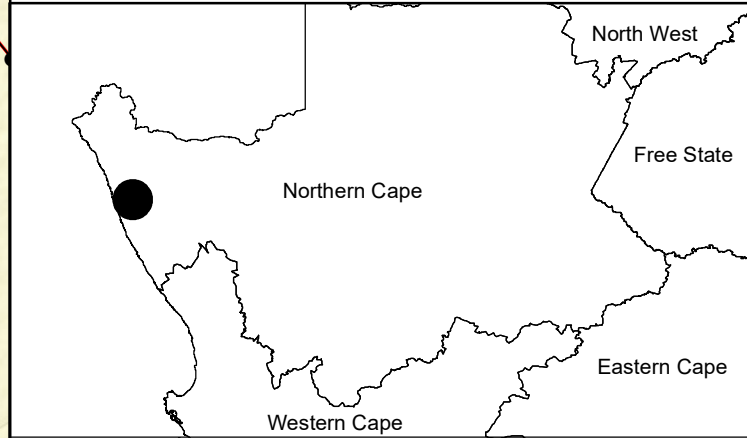
- Eskom power line (to be constructed)
- Eskom power line (existing)
- Main road
- Zonnequa Wind Farm Boundary
- Authorised Grid Connection Corridor (300m)

Amended Layout

- Zonnequa Substation
- Grid Connection Corridor (600m)



Scale: 1:92 557
 Projection: LO17
 Map Ref: Zonn Pt 2 - Amended Layout



Sources: Esri, HERE, Garmin, USGS, Intermap, INCREMENT P, NRCan, Esri Japan, METI, Esri China (Hong Kong), Esri Korea, Esri (Thailand), NGCC, © OpenStreetMap contributors, and the GIS User Community