


Tutuka Solar Energy Facility

Preliminary environmental sensitivity map

Legend

- Transmission substation
- Distribution substation
- Existing Powerline
- Railway Line
- Regional road
- Secondary road
- Perennial river
- Non Perennial river

 Tutuka Power Station


 Farm portions

Proposed PV solar sites:


 Alternative 1

 Alternative 2

Environmental sensitivity:

 No Go areas

 Potential High Ecology sensitivity:

 Potential Low Ecology sensitivity

 NFEPA wetlands/waterbody

