

Development Footprint Coordinates

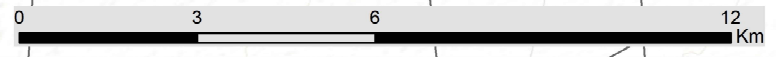
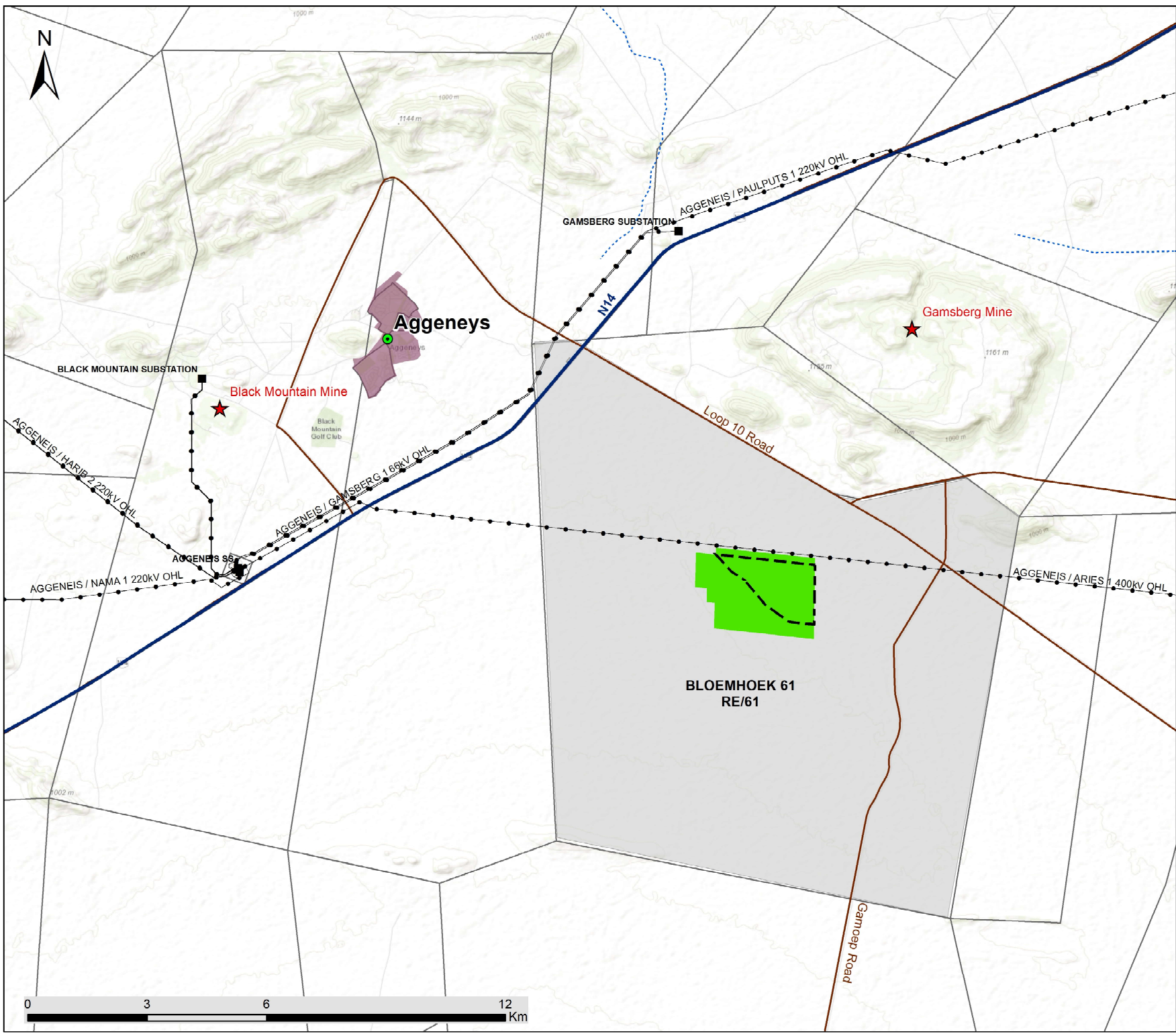
	Latitude	Longitude
01	29°17'46.17"S	18°57'7.57"E
02	29°18'34.46"S	18°57'6.60"E
03	29°18'32.31"S	18°56'43.30"E
04	29°18'17.73"S	18°56'20.64"E
05	29°17'58.18"S	18°56'1.86"E
06	29°17'51.00"S	18°55'49.28"E
07	29°17'37.41"S	18°55'35.15"E
Centre	29°17'59.36"S	18°56'33.99"E

Geelster 1, Northern Cape

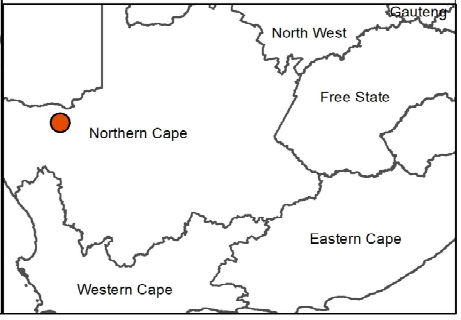
Locality Map

Legend

- Town
- Mining Operations
- Eskom Substation
- Existing Power Line
- National Road
- Main Road
- Non-perennial River
- Residential Area
- Farm Portion
- Study Area
- Geelster 1 (Development Area)
- Geelster 1 (Development Footprint)



Scale: 1:90 200
Projection: LO19
Map Ref: Geelster 1 PV - Locality Map - 31.07.20





Geelstert 1, Northern Cape

Layout Map

Legend

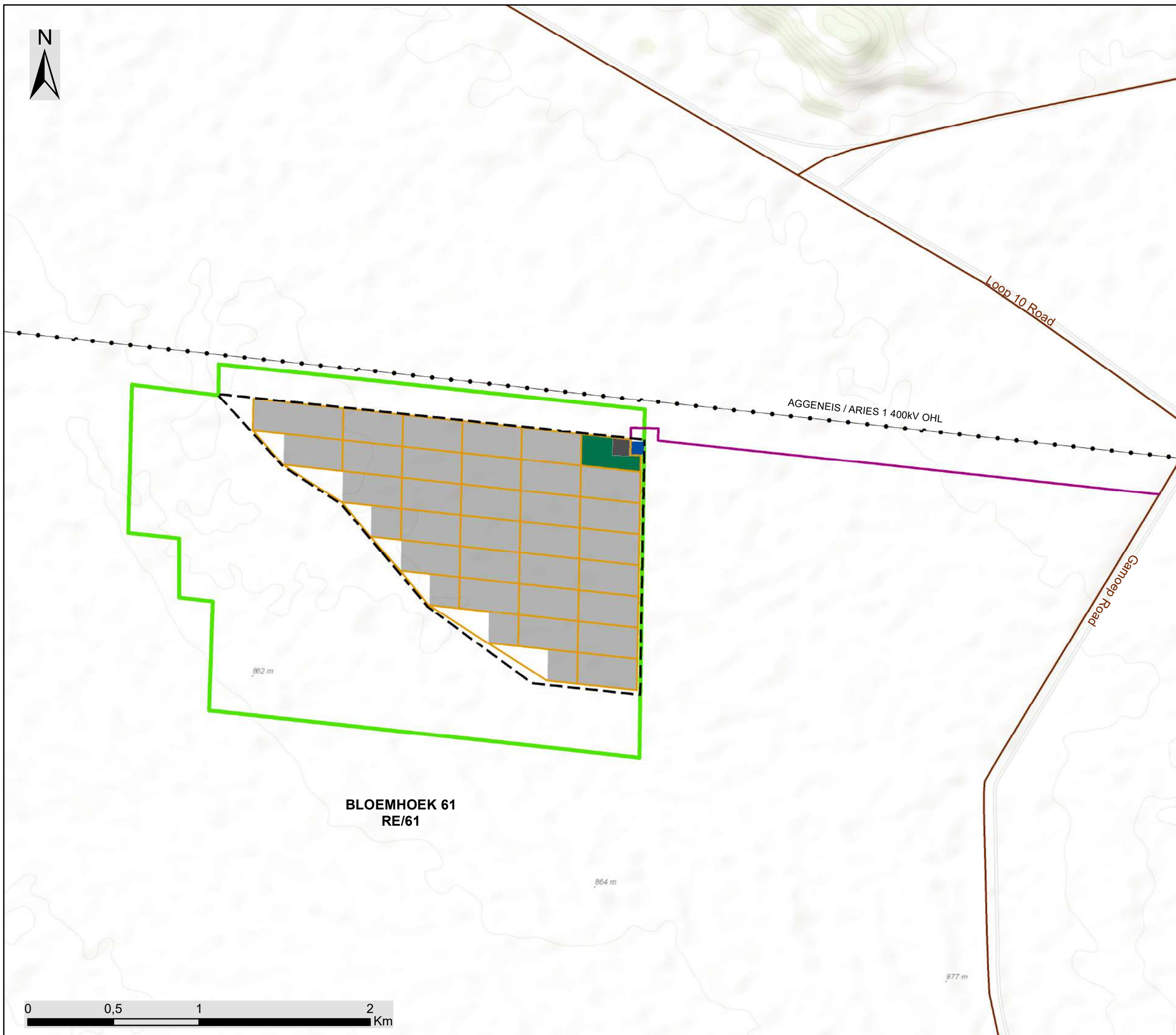
- Existing Power Line
- Main Road
- Geelstert 1 (Development Area)
- Fence
- Internal Access Roads
- Main Access Road
- Laydown
- O&M Buildings
- On-site Facility Substation
- Solar Panel Area

Layout Plan:

- Fence
- Internal Access Roads
- Main Access Road
- Laydown
- O&M Buildings
- On-site Facility Substation
- Solar Panel Area













Scale: 1:21 100
Projection: LO19
Map Ref: Geelstert 1 PV - Layout Map - 23.07.20



Geelstert 1, Northern Cape

Cumulative Map

Legend

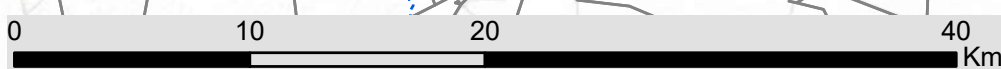
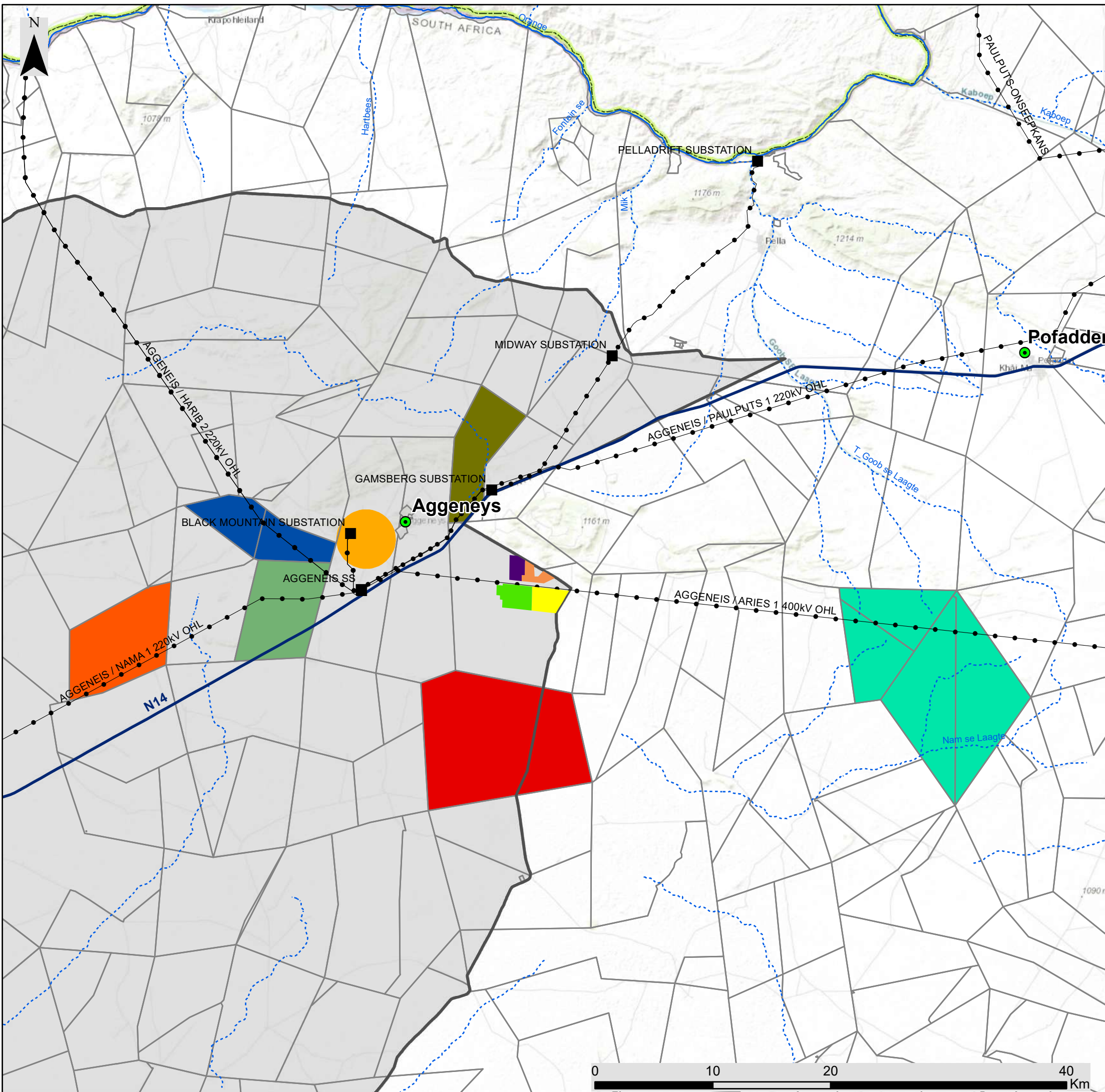
-  Town
-  Eskom Substation
-  Existing Power Line
-  National Route
-  Perennial River
-  Non-perennial River
-  Springbok REDZ 8
-  Farm Portion
-  National Boundary
-  Geelstert 1 (Development Area)

Other known renewable energy facilities:

(Illustrations based on affected properties and not development area)

-  Geelstert 2 (1x 125MW PV)
-  ABO Wind Aggeneys 1 (1x 100MW PV)
-  ABO Wind Aggeneys 2 (1x 100MW PV)
-  Biotherm Enamandla (4 x 75MW PV) & Letsoai (2 x 150MW CSP)
-  Building Energy Sol Invictus (2 x 150MW PV & 4x 75MW)
-  PVAfrica Zuurwater (5 x 75MW PV & 1x 60MW PV)
-  Boesmanland Solar (1 x 75MW PV)
-  Mainstream (1 x 250MW PV/CPV)
-  Black Mountain Mine Solar (1 x 19MW PV)
-  Biotherm Aggeneys PV Solar Energy Facility (1x 40MW PV)
-  PB4 - Operational

Scale: 1:321 000
 Projection: LO19
 Map Ref: Geelstert PV 1 - Cumulative Map




















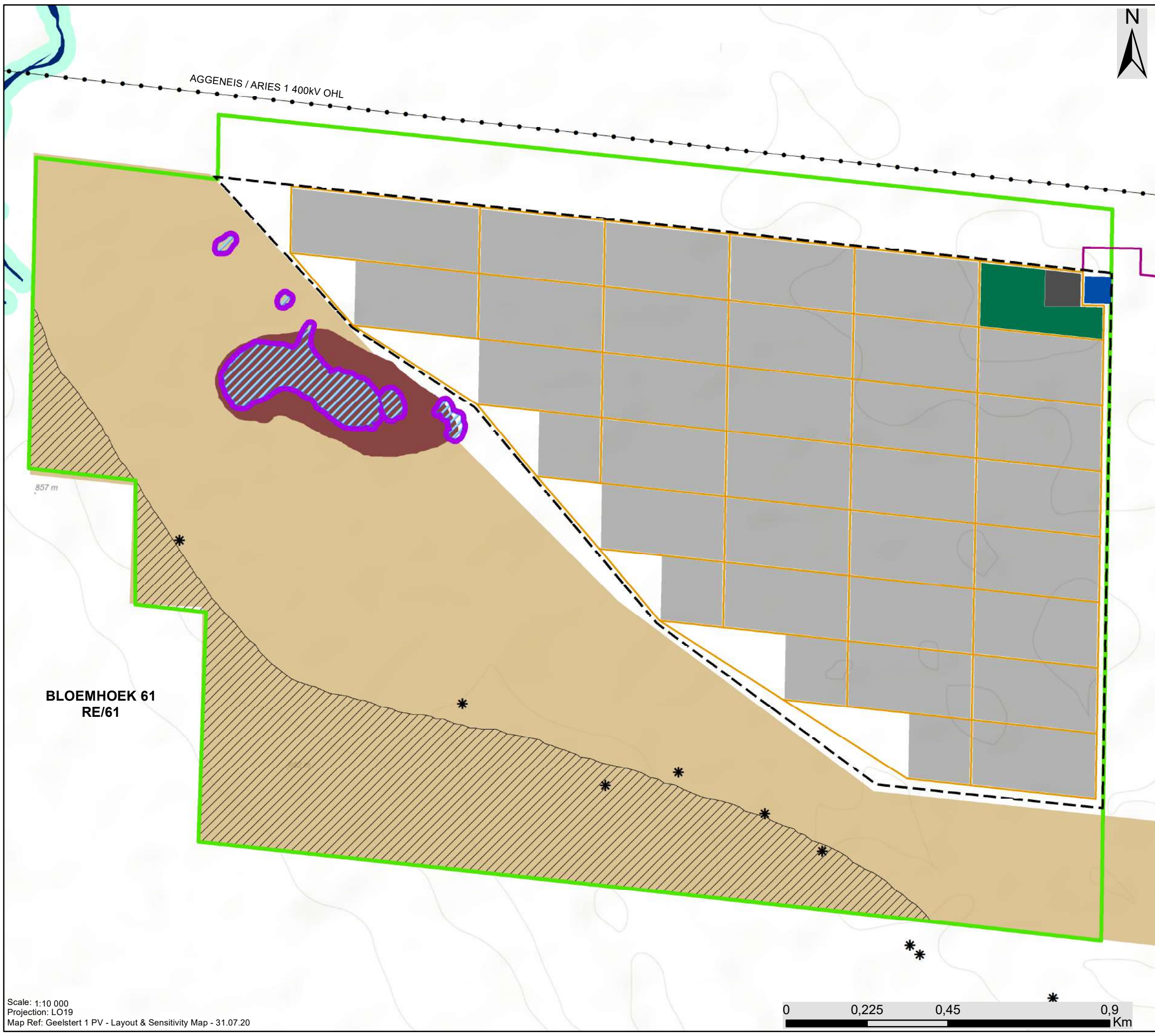
Geelstert 1, Northern Cape

Layout and Environmental Sensitivity Map

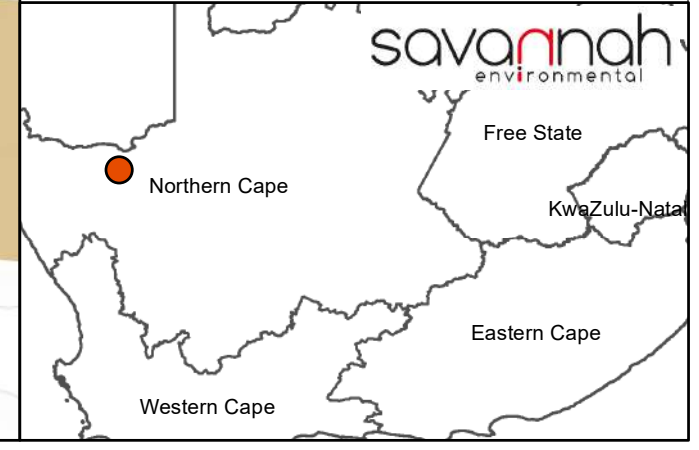


Legend

-  Existing Power Line
-  Geelstert 1 (Development Area)
- Layout Plan:**
-  Fence
-  Internal Access Roads
-  Main Access Road
-  Laydown
-  O&M Buildings
-  On-site Facility Substation
-  Solar Panel Area
- Environmental Sensitivities:**
-  Red Lark Sightings
-  Red Lark Habitat (High Avifauna Sensitivity)
-  Pan (Very High Avifauna Sensitivity and High Ecological Sensitivity)
-  Depression Wetland (No-Go Freshwater Area)
-  Depression Wetland (15m Buffer) (No-Go Freshwater Area)
-  Dune Habitat (Very High Avifauna and High Ecological Sensitivity)
-  Large Ephemeral Stream (No-Go Freshwater Area)
-  Large Ephemeral Stream (35m Buffer) (No-Go Freshwater Area)



Scale: 1:10 000
 Projection: LO19
 Map Ref: Geelstert 1 PV - Layout & Sensitivity Map - 31.07.20



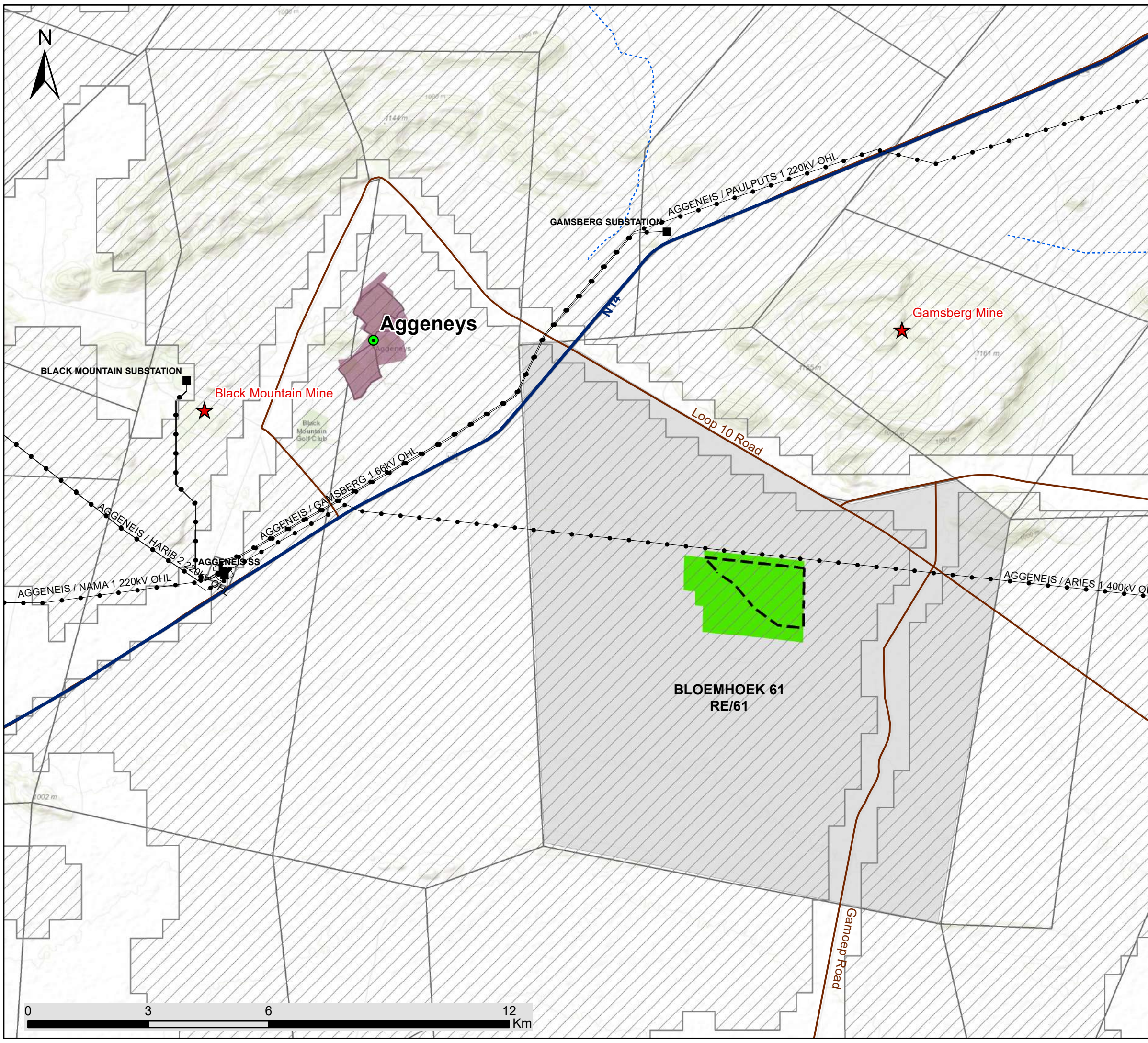
savannah
 environmental

Geelstert 1, Northern Cape

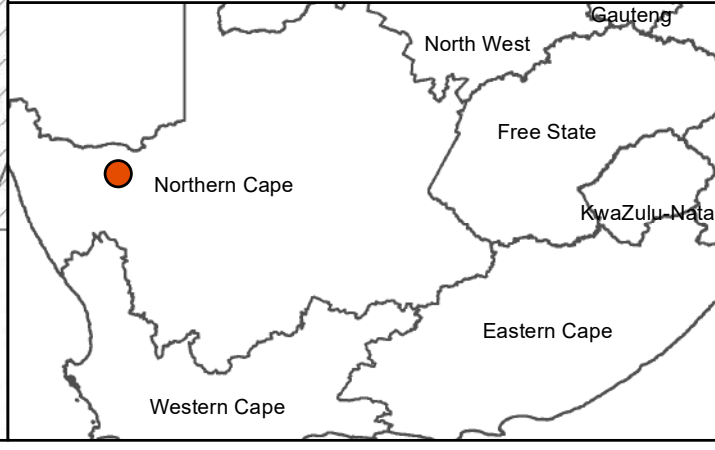
National Protected Areas Expansion Strategy Map

Legend

- Town
- ★ Mining Operations
- Eskom Substation
- Existing Power Line
- National Road
- Main Road
- - - Non-perennial River
- Residential Area
- Study Area
- Farm Portion
- Geelstert 1 (Development Area)
- Geelstert 1 (Development Footprint)
- Kamiesberg Bushmanland Augrabies Focus Area



Scale: 1:90 200
 Projection: LO19
 Map Ref: Geelstert 1 PV - NPAES Map



Geelstert 1, Northern Cape

Astronomy Advantage Area Map

Legend

- Town
- Mining Operations
- Eskom Substation
- Existing Power Line
- National Road
- Main Road
- Non-perennial River
- Residential Area
- Study Area
- Farm Portion
- Geelstert 1 (Development Area)
- Geelstert 1 (Development Footprint)
- Astronomy Advantage Area



Scale: 1:90 200
Projection: LO19
Map Ref: Geelstert 1 PV - AAA Map

