






Pofadder Solar Energy Facility near Pofadder - Northern Cape


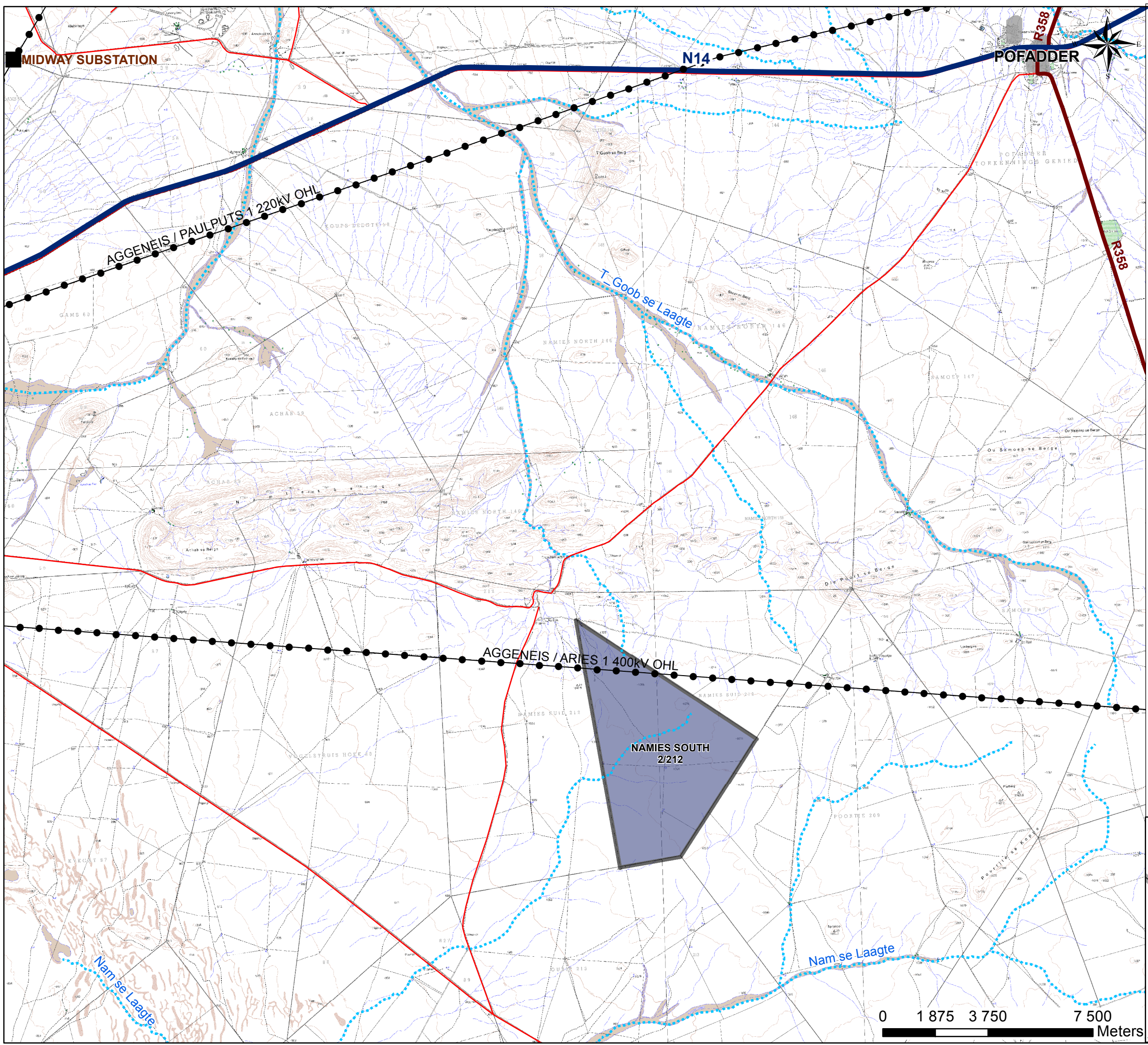
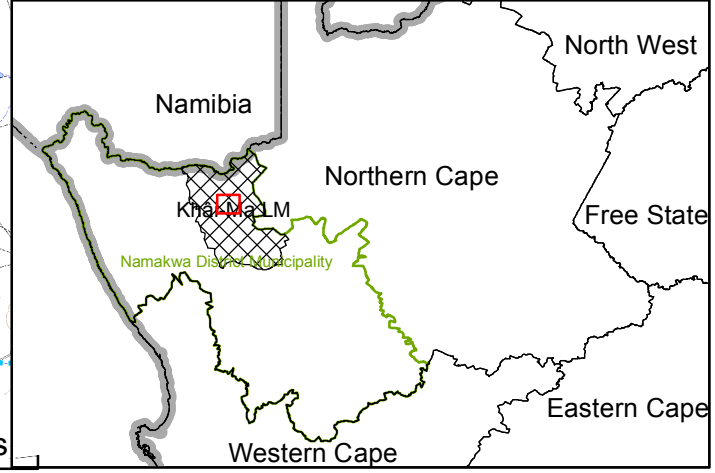
Locality map

Legend

-  Eskom substation
-  Existing power line
-  National route
-  Regional road
-  Main road
-  Perennial river
-  Non-Perennial river
-  Solar Project site
-  Waterbody
-  Settlements



Scale: A3 1:130 000
 Projection: LO19
 Map ref#: Pofadder solar - Locality Map_210514



Pofadder Solar Energy Facility near Pofadder - Northern Cape

Environmental Sensitivity Map

Legend

-  Existing Power Line
-  Regional Road
-  Secondary Road
-  Non-Perennial river
-  Solar project boundary

Environmental sensitivity:

-  Noise sensitive development
-  Goshawk nest
-  Water points
-  Heritage sensitive areas
-  Medium-high ecological sensitivity
-  Medium ecological sensitivity
-  Low ecological sensitivity

Scale: A3 1:40 000
 Projection: LO19
 Map ref#: Pofadder solar - Env sens Map_220514

