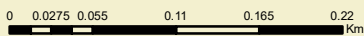
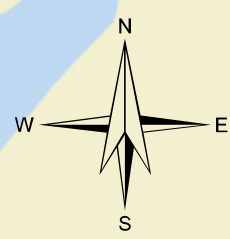
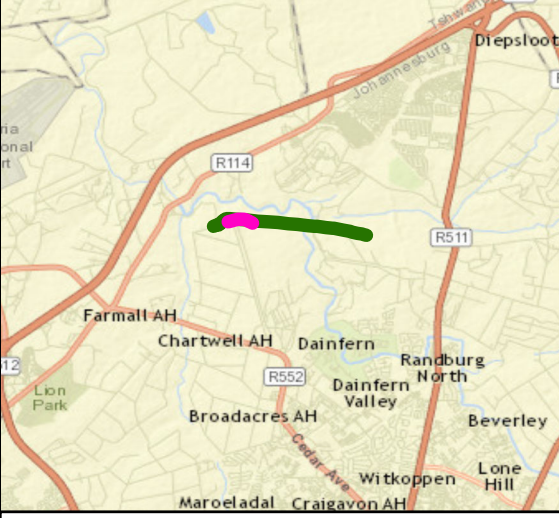


T0JR0000000038800000



T0JR0000000038800005

PROJECT:
EAST-WEST LINK ROAD RE-ALIGNMENT
BASIC ASSESSMENT



GENERAL NOTES:
 Coordinate System: GCS WGS 1984
 Datum: WGS 1984
 Units: Degree

Locality Map Properties - Section 2

- Legend**
- █ Proposal
 - █ Alternative 1
 - Approved Alignment
 - Cadastral Information
 - RE of Farm Riverside View 1008 JQ

REVISIONS:
 Final

CLIENT: Steyn City Properties (Pty) Ltd	ENVIRONMENTAL PRACTITIONER: DE WET BOTHA	COPYRIGHT RESERVED
	SCALE: 1:5,000	
	DRAWING REF: 21657 - Final Locality Map Properties 2	
	DRAWING STATUS: FINAL	

PRISM

ENVIRONMENTAL MANAGEMENT SERVICES

Prism EMS
 P.O. Box 1401
 Wilgeheuwel
 Tel: 087 985 0951
 Fax: 086 601 4800
 prism@prismems.co.za
 www.prismems.co.za