




















Halfgewonnen Solar PV Project - Layout and sensitivities

	Development site
	Project Layout Fence
	PV Panels
	Powerline Route
	High-Voltage Line to Ysterkop substation
	Freshwater delineations
	Agricultural Potential High
	Moderately High Ecological High Sensitivity
	Eastern Highveld Grassland
	Wetland Habitat
	General Sensitivities
	NFEPA Rivers
	Heritage Sites Buildings
	Graves
	Cadastral Data
	Provincial Roads
	Railways
	Farm Portion Boundaries



CABANGA
environmental

info@cabangaenvironmental.co.za
tel: 011 794 7534

