

**1. NOTICES PLACED IN LAMBERTS BAY, PORT NOLLOTH AND SPRINGBOK**

**1.1 Copy of the notices**

**1.2 Photographs**



## OPENBARE DEELNAMEPROSES

### VOORGESTELDE EKSPLORASIEBOORWERK IN DIE ORANJEKOM-DIEPWATER-LISENSIEGEBIED LANGS DIE WESKUS VAN SUID-AFRIKA

DOS Verw. no.: 14/12/16/3/3/1/1063

Hiermee word kennis gegee van 'n gesamentlike openbare deelnameproses kragtens:

- die Omgewingsimpakstudie (OIS) Regulasies 2010 gepromulgeer ooreenkomstig Artikel 24(5), 24M en 44 van die Wet op Nasionale Omgewingsbestuur, 1998 (No. 107 van 1998) ('NEMA'); en
- die Wet op Minerale en Petroleum-hulpbronontwikkeling, 2002 (No. 28 van 2002) ('MPRDA') en die gepaardgaande regulasies.

**Applikant:** Shell South Africa Upstream BV ("Shell")

**Aktiwiteit:** Shell besit die eksplorasierig vir die Oranjekom-Diepwater-lisensiegebied, meer as 150 km vanaf die Weskus van Suid-Afrika, geleë in water wat tussen 500 m en 3 500 m diep is. Gebaseer op die resultate van die 2012-13 seismiese opname, wil Shell een of moontlik twee eksplorasieboorgate in die noordelike deel van die lisensiegebied boor. Die boorwerk van die eerste eksplorasieboorgat sal na verwagting in 'n toekomstige somertydperk (tussen November en April) plaasvind, en kan ongeveer drie tot vier maande duur om te voltooi. Afhangend van die sukses van die eerste boorgat, sal 'n tweede eksplorasieगत moontlik geboor word om die gehalte en potensiële vloeikoers van die hulpbron te bepaal.

**Omgewingsassesseringspraktisyn:** CCA Environmental (Edms) Bpk (CCA) in samewerking met NMA Effective Social Strategists (Edms) Bpk (NMA).

Die voorgestelde **eksplorasieboorbedrywighede** vereis dat 'n **Basiese Assesering** onderneem moet word volgens Aktiwiteit 18(ii) in Lyskennisgewing 1 wat gaan oor die verwydering of verskuiwing van meer as 5 kubieke meter grond, sand, skulpe, skulpklipgruis, spoelklippies of gesteentes uit die see. Hierbenewens moet Shell se goedgekeurde Omgewingbestuursprogram (OBP) ook aangepas word kragtens Artikel 102 van die MPRDA. Hierdie twee prosesse sal tegelykertyd onderneem word.

Kennis word hiermee gegee dat 'n geleentheid vir hersiening en kommentaar oor die Agtergrondinligtingdokument (AID) vanaf **Donderdag 31 Oktober 2013 tot Maandag 2 Desember 2013** verskaf sal word. Afskrifte van die AID is beskikbaar by munisipale kantore en biblioteke in Lambertsbaai, Springbok en Port Nolloth. Afskrifte van die AID is ook beskikbaar op versoek of kan afgelaai word van CCA se webwerf by [www.ccaenvironmental.co.za](http://www.ccaenvironmental.co.za). Kommentaar kan per pos, faks of e-pos by NMA ingedien word per kontakbesonderhede soos hieronder.

Hiermee word ook kennis gegee dat 'n openbare opedag en inligtingsvergadering in Kaapstad en Saldanha gehou sal word.

| Datum:   | Maandag 11 November 2013                      | Dinsdag 12 November 2013             |
|----------|---|--------------------------------------|
| Ligging: | Kaapstad                                      | Saldanha                             |
| Lokaal:  | Grangerbaai Hotelskool<br>Kusweg, Mouillepunt | Protea Hotel<br>Hoofweg 51, Saldanha |
| Tyd:     | Opedag  | 14h00 – 17h30                        |
|          | Vergadering                                   | 17h30 – 20h00                        |

Indien u of u organisasie as 'n belangstellende en geaffekteerde party (B&GP) wil registreer, en/of wil deelneem aan die proses, kontak asseblief vir Mfowabo Maphosa van NMA by onderstaande kontakbesonderhede. Verder moet enige B&GP wat enige aanvanklike kwessies of bekommernisse rakende die voorgestelde projek wil opper, dit **voor of op 2 Desember 2013** doen.



**NMA Effective Social Strategists**  
Posbus 32097, BRAAMFONTEIN, 2017  
Tel: 011 447 9737 Faks: 086 601 0381  
E-pos: [mfowabom@nma.org.za](mailto:mfowabom@nma.org.za)



## PUBLIC PARTICIPATION PROCESS

### PROPOSED EXPLORATION DRILLING IN THE ORANGE BASIN DEEP WATER LICENCE AREA OFF THE WEST COAST OF SOUTH AFRICA

DEA Ref No.: 14/12/16/3/3/1/1063

Notice is hereby given of a joint public participation process in terms of:

- the Environmental Impact Assessment (EIA) Regulations 2010 promulgated in terms of Sections 24(5), 24M and 44 of the National Environmental Management Act, 1998 (No. 107 of 1998) (NEMA); and
- the Mineral and Petroleum Resources Development Act, 2002 (No. 28 of 2002) (MPRDA) and regulations thereto.

**Proponent:** Shell South Africa Upstream BV ("Shell")

**Activity:** Shell holds an exploration right for the Orange Basin Deep Water licence area located more than 150 km off the West Coast of South Africa in water depths ranging between 500 m and 3 500 m. Based on the results of its 2012-13 seismic survey, Shell anticipates that they will drill one or possibly two exploration wells in the northern part of the licence area. The drilling of the first exploration well is expected to take place in a future summer window period between November and April, and could take in the order of three to four months to complete. Depending on the success of the first well, a second well may be drilled to establish the quantity and potential flow rate of the resource.

**Environmental Assessment Practitioner:** CCA Environmental (Pty) Ltd (CCA) in association with NMA Effective Social Strategists (Pty) Ltd (NMA).

The proposed **exploration drilling** requires that a **Basic Assessment** be undertaken, as it triggers Activity 18(ii) in Listing Notice 1, "removal or moving of soil, sand, shells, shell grit, pebbles or rock of more than 5 m<sup>3</sup> from the sea". In addition, Shell's approved Environmental Management Programme (EMPr) must be amended in terms of Section 102 of the MPRDA. These two processes will be undertaken in parallel.

Notice is hereby given that a Background Information Document (BID) will be available for review and comment from **Thursday 31 October 2013 to Monday 2 December 2013**. Copies of the BID are available at the municipal offices and libraries in Lamberts Bay, Springbok and Port Nolloth. Copies of the BID are also available on request or can be downloaded from the CCA website [www.ccaenvironmental.co.za](http://www.ccaenvironmental.co.za). Comments can be submitted to NMA by post, fax or e-mail using the contact details provided below.

Notice is also hereby given that public open days (PODs) and Information-Sharing meetings will be held in Cape Town and Saldanha.

| Date:     | Monday 11 November 2013                                | Tuesday 12 November 2013               |
|-----------|--|--|
| Location: | Cape Town  | Saldanha                               |
| Venue:    | Granger Bay Hotel School,<br>Beach Road, Mouille Point | Protea Hotel<br>51 Main Road, Saldanha |
| Time:     | POD  | 14h00 - 17h30                          |
|           | Meeting  | 17h30 - 20h00                          |

If you or your organisation would like to register as an interested and affected party (I&AP) and/or wish to participate in the study, please contact Mfowabo Maphosa of NMA at the contact details below. In addition, any I&APs who would like to raise any initial issues or concerns regarding the proposed project should do so by **no later than 2 December 2013**.



**NMA Effective Social Strategists**  
PO BOX 32097, BRAAMFONTEIN, 2017  
Tel: 011 447 9737 Fax: 086 601 0381  
E-mail: [mfowabom@nma.org.za](mailto:mfowabom@nma.org.za)



# PUBLIC NOTICE

## INKQUBO YOKUTHATHA INXAXHEBA KOLUNTU

### UKUBHOLA OKUCETYWAYO NGENJONGO YOKUNGQAWA KWINGINGQI EVUNYIWEYO YE-ORANGE BASIN DEEP WATER NGAKUNXWEME OLUSENTSHONA YOMZANTSI AFRIKA

DEA Ref No.: 14/12/16/3/3/1/1063

Isaziso senkqubo ehlanganyelwayo yokuthatha inxaxheba koluntu ngokokutsho:

- kweMimiselo yokuHlolwa kweFuthe kokuNgqongileyo (EIA) ka-2010 ebhengezwe ngokweCandelo 24(5), 24M no-44 le National Environmental Management Act, 1998 (No. 107 ka-1998) (NEMA); kunye
- neMineral and Petroleum Resources Development Act, 2002 (No. 28 ka-2002) (MPRDA) kunye nemimiselo yawo.

**Umcebi:** Shell South Africa Upstream BV ("Shell")

**Umsebenzi:** UShell unelungelo lokungqawa kwingingqi evunyiweyo ye-Orange Basin Deep Water kwindawo engaphezu kweekhilomitha ezili-150 ukusuka kuNxweme oluseNtshona loMzantsi Afrika emanzini anobunzulu obuphakathi kweemitha ezingama-500 nezingama-3 500. Ngokusekelwe kwiziphumo zohlolo lobume bomhlaba elwandle zika-2012-13, uShell uthekelela ukuba kuza kubholwa iqula elinye okanye amabini okungqawa kwinxalenye engasemantla engingqi evunyiweyo. Ukubholwa kwequla lokuqala lokungqawa kulindeleke ukuba kwenziwe ngexesha lehlobo elizayo phakathi kwenyanga kaNovemba noEpreli, yaye kungathatha iinyanga ezintathu ukuya kwezine ezilandelelanayo ukuba kugqitywe. Kuxhomekeka kwimpumelelo yequla lokuqala, kungenzeka kumbiwe iqula lesibini ukuze kuqinisekwe ngobungakanani kunye nomlinganiselo wokumpompoza kwesimbwa.

**Ingcali yokuHlolwa kokusiNgqongileyo:** NguCCA Environmental (Pty) Ltd (CCA) ebambisene noNMA Effective Social Strategists (Pty) Ltd (NMA).

**Ukubhola ngenjongo yokungqawa** okucetywayo kufuna ukuba kwenziwe uHlolo oluSisiseko, njengoko kubangela iNtshukumo 18(ii) kwiSaziso Esidwelisiweyo soku-1, ukushenxiswa okanye ukususwa komhlaba, intlabathi, amaqokobhe, uhlalutye lwamaqokobhe, okanye amatye angaphezu kwe-5 m<sup>3</sup> elwandle. Ukongeza koku, isiCwangciso sokuPhathwa kokusiNgqongileyo (EMPR) esigunyaziswe nguShell simele silungiswe ngokokutsho kweCandelo 102 leMPRDA. Ezi nkqubo zimbini ziza kwenziwa ngaxeshanye.

Ukwenjenje kukwazisa ukuba uXwebhu loLwazi malunga neMeko (iBID) luza kufumaneka ukuze luhlolwe nokuba kwenziwe amagqabantshintshi ukusukela ngoLwesine wama-31 ka-Okthobha 2013 ukuya kuMvulo wama-2 kaDisemba 2013. Iikopi zeBID ziyafumaneka kwiiifosi neelayibrari zikamasipala eLamberts Bay, eSpringbok nasePort Nolloth. Iikopi zeBID kananjalo ziyafumaneka xa ziceliwe okanye zinokukhutshelwa kwiwebhusayithi yakwaCCA [www.ccaenvironmental.co.za](http://www.ccaenvironmental.co.za). Amagqabantshintshi anokuthunyelwa kwaNMA ngeposi, ngefeksi okanye nge-imeyil kusetyenziswa iinkcukacha zohqagamshelwano eziboniswe ngezantsi.

Kanjalo senza isaziso sokuba kuza kubanjwa iintsuku ezivuleleke eluntwini (iiPOD) kunye neentlanganisano zoKwabelwana ngoLwazi eKapa naseSaldanha.

| Umhla:  | Mvulo 11 Novemba 2013                                 | Lwesibini 12 Novemba 2013              |
|---------|---|--|
| Indawo: | EKapa   | ESaldanha                              |
| Indawo: | Granger Bay Hotel School<br>Beach Road, Mouille Point | Protea Hotel<br>51 Main Road, Saldanha |
| Ixesha: | I-POD<br>14h00 - 17h30                                | 14h00 - 17h30                          |
|         | Intlanganisano<br>17h30 - 20h00                       | 17h30 - 20h00                          |

Ukuba wena okanye umbutho wakho ningathanda ukubhaliswa njengeqela elinomdla nelichaphazelekayo (I&AP) yaye/okanye ninqwenela ukuthatha inxaxheba kolu phanonongo, ncedani niqhagamshelane noMfowabo Maphosa wakwaNMA kwiinkcukacha zohqagamshelwano ezingezantsi. Ukongeza koku, naziphi na ii-I&AP ezithanda ukuphakamisa imiba yokuqala okanye izinto ezixhalabisayo ngale projekthi icetywayo zimele zenze oko ungekadluli owama-2 kaDisemba 2013.



**NMA Effective Social Strategists**  
PO BOX 32097, BRAAMFONTEIN, 2017  
Ifowuni: 011 447 9737 Ifeksi: 086 601 0381  
I-imeyil: mfowabom@nma.org.za



## PUBLIC PARTICIPATION PROCESS

### PROPOSED EXPLORATION DRILLING IN THE ORANGE BASIN DEEP WATER LICENCE AREA OFF THE WEST COAST OF SOUTH AFRICA

DEA Ref No.: 14/12/16/3/3/1/1063

Notice is hereby given of a joint public participation process in terms of:

- the Environmental Impact Assessment (EIA) Regulations 2010 promulgated in terms of Sections 24(5), 24M and 44 of the National Environmental Management Act, 1998 (No. 107 of 1998) (NEMA); and
- the Mineral and Petroleum Resources Development Act, 2002 (No. 28 of 2002) (MPRDA) and regulations thereto.

**Proponent:** Shell South Africa Upstream BV ("Shell")

**Activity:** Shell holds an exploration right for the Orange Basin Deep Water licence area located more than 150 km off the West Coast of South Africa in water depths ranging between 500 m and 3 500 m. Based on the results of its 2012-13 seismic survey, Shell anticipates that they will drill one or possibly two exploration wells in the northern part of the licence area. The drilling of the first exploration well is expected to take place in a future summer window period between November and April, and could take in the order of three to four months to complete. Depending on the success of the first well, a second well may be drilled to establish the quantity and potential flow rate of the resource.

**Environmental Assessment Practitioner:** CCA Environmental (Pty) Ltd (CCA) in association with NMA Effective Social Strategists (Pty) Ltd (NMA).

The proposed **exploration drilling** requires that a **Basic Assessment** be undertaken, as it triggers Activity 18(ii) in Listing Notice 1, "removal or moving of soil, sand, shells, shell grit, pebbles or rock of more than 5 m<sup>3</sup> from the sea". In addition, Shell's approved Environmental Management Programme (EMPr) must be amended in terms of Section 102 of the MPRDA. These two processes will be undertaken in parallel.

Notice is hereby given that a Background Information Document (BID) will be available for review and comment from **Thursday 31 October 2013 to Monday 2 December 2013**. Copies of the BID are available at the municipal offices and libraries in Lamberts Bay, Springbok and Port Nolloth. Copies of the BID are also available on request or can be downloaded from the CCA website [www.ccaenvironmental.co.za](http://www.ccaenvironmental.co.za). Comments can be submitted to NMA by post, fax or e-mail using the contact details provided below.

Notice is also hereby given that public open days (PODs) and Information-Sharing meetings will be held in Cape Town and Saldanha.

| Date:     | Monday 11 November 2013                                | Tuesday 12 November 2013               |
|-----------|--|--|
| Location: | Cape Town  | Saldanha                               |
| Venue:    | Granger Bay Hotel School,<br>Beach Road, Mouille Point | Protea Hotel<br>51 Main Road, Saldanha |
| Time:     | POD<br>14h00 - 17h30                                   | 14h00 - 17h30                          |
|           | Meeting<br>17h30 - 20h00                               | 17h30 - 20h00                          |

If you or your organisation would like to register as an interested and affected party (I&AP) and/or wish to participate in the study, please contact Mfowabo Maphosa of NMA at the contact details below. In addition, any I&APs who would like to raise any initial issues or concerns regarding the proposed project should do so by **no later than 2 December 2013**.




**NMA Effective Social Strategists**  
PO BOX 32097, BRAAMFONTEIN, 2017  
Tel: 011 447 9737 Fax: 086 601 0381  
E-mail: mfowabom@nma.org.za




### Lamberts Bay Public Library



### Cederberg Municipality offices, Lamberts Bay



### AJ Bekeur Library, Port Nolloth



### Richtersveld Municipality offices, Port Nolloth



### Matjieskloof Library, Springbok




### Moberg Libabry, Springbok



### Springbok Public Library, Springbok



### Nama-Khoi Municipality offices, Springbok







## **2. NOTICES PLACED IN SALDANHA AND VREDENBURG**

**2.1 Copy of the notices**

**2.2 Photographs**



## OPENBARE DEELNAMEPROSES

### VOORGESTELDE EKSPLORASIEBOORWERK IN DIE ORANJEKOM-DIEPWATER-LISENSIEGEBIED LANGS DIE WESKUS VAN SUID-AFRIKA

DOS Verw. no.: 14/12/16/3/3/1/1063

Hiermee word kennis gegee van 'n gesamentlike openbare deelnameproses kragtens:

- die Omgewingsimpakstudie (OIS) Regulasies 2010 gepromulgeer ooreenkomstig Artikel 24(5), 24M en 44 van die Wet op Nasionale Omgewingsbestuur, 1998 (No. 107 van 1998) ('NEMA'); en
- die Wet op Minerale en Petroleum-hulpbronontwikkeling, 2002 (No. 28 van 2002) ('MPRDA') en die gepaardgaande regulasies.

**Applikant:** Shell South Africa Upstream BV ("Shell")

**Aktiwiteit:** Shell besit die eksplorasierig vir die Oranjekom-Diepwater-lisensiegebied, meer as 150 km vanaf die Weskus van Suid-Afrika, geleë in water wat tussen 500 m en 3 500 m diep is. Gebaseer op die resultate van die 2012-13 seismiese opname, wil Shell een of moontlik twee eksplorasieboorgate in die noordelike deel van die lisensiegebied boor. Die boorwerk van die eerste eksplorasieboorgat sal na verwagting in 'n toekomstige somertydperk (tussen November en April) plaasvind, en kan ongeveer drie tot vier maande duur om te voltooi. Afhangend van die sukses van die eerste boorgat, sal 'n tweede eksplorasiegat moontlik geboor word om die gehalte en potensiële vloeikoers van die hulpbron te bepaal.

**Omgewingassesseringspraktisyn:** CCA Environmental (Edms) Bpk (CCA) in samewerking met NMA Effective Social Strategists (Edms) Bpk (NMA).

Die voorgestelde **eksplorasieboorbedrywighede** vereis dat 'n **Basiese Assessering** onderneem moet word volgens Aktiwiteit 18(ii) in Lyskennisgewing 1 wat gaan oor die verwydering of verskuiwing van meer as 5 kubieke meter grond, sand, skulpe, skulpsklipgruis, spoelklippies of gesteentes uit die see. Hierbenewens moet Shell se goedgekeurde Omgewingsbestuursprogram (OBP) ook aangepas word kragtens Artikel 102 van die MPRDA. Hierdie twee prosesse sal tegelykertyd onderneem word.

Kennis word hiermee gegee dat 'n geleentheid vir hersiening en kommentaar oor die Agtergrondinligtingdokument (AID) **tot Maandag 2 Desember 2013** verskaf sal word. Afskrifte van die AID is beskikbaar by **munisipale kantore en biblioteke in Saldanha en Vredenburg**. Afskrifte van die AID is ook beskikbaar op versoek of kan afgelaai word van CCA se webwerf by **www.ccaenvironmental.co.za**. Kommentaar kan per pos, faks of e-pos by NMA ingedien word per kontakbesonderhede soos hieronder.

Indien u of u organisasie as 'n belangstellende en geaffekteerde party (B&GP) wil registreer, en/of wil deelneem aan die proses, kontak asseblief vir Mfowabo Maphosa van NMA by onderstaande kontakbesonderhede. Verder moet enige B&GP wat enige aanvanklike kwessies of bekommernisse rakende die voorgestelde projek wil opper, dit **voor of op 2 Desember 2013** doen.



**NMA Effective Social Strategists**  
Posbus 32097, BRAAMFONTEIN, 2017  
Tel: 011 447 9737 Faks: 086 601 0381  
E-pos: mfowabom@nma.org.za



**NMA Effective Social Strategists**  
PO BOX 32097, BRAAMFONTEIN, 2017  
Tel: 011 447 9737 Fax: 086 601 0381  
E-mail: mfowabom@nma.org.za



## PUBLIC PARTICIPATION PROCESS

### PROPOSED EXPLORATION DRILLING IN THE ORANGE BASIN DEEP WATER LICENCE AREA OFF THE WEST COAST OF SOUTH AFRICA

DEA Ref No.: 14/12/16/3/3/1/1063

Notice is hereby given of a joint public participation process in terms of:

- the Environmental Impact Assessment (EIA) Regulations 2010 promulgated in terms of Sections 24(5), 24M and 44 of the National Environmental Management Act, 1998 (No. 107 of 1998) (NEMA); and
- the Mineral and Petroleum Resources Development Act, 2002 (No. 28 of 2002) (MPRDA) and regulations thereto.

**Proponent:** Shell South Africa Upstream BV ("Shell")

**Activity:** Shell holds an exploration right for the Orange Basin Deep Water licence area located more than 150 km off the West Coast of South Africa in water depths ranging between 500 m and 3 500 m. Based on the results of its 2012-13 seismic survey, Shell anticipates that they will drill one or possibly two exploration wells in the northern part of the licence area. The drilling of the first exploration well is expected to take place in a future summer window period between November and April, and could take in the order of three to four months to complete. Depending on the success of the first well, a second well may be drilled to establish the quantity and potential flow rate of the resource.

**Environmental Assessment Practitioner:** CCA Environmental (Pty) Ltd (CCA) in association with NMA Effective Social Strategists (Pty) Ltd (NMA).

The proposed **exploration drilling** requires that a **Basic Assessment** be undertaken, as it triggers Activity 18(ii) in Listing Notice 1, "*removal or moving of soil, sand, shells, shell grit, pebbles or rock of more than 5 m<sup>3</sup> from the sea*". In addition, Shell's approved Environmental Management Programme (EMPr) must be amended in terms of Section 102 of the MPRDA. These two processes will be undertaken in parallel.

Notice is hereby given that a Background Information Document (BID) will be available for review and comment until **Monday 2 December 2013**. Copies of the BID are available at the **municipal offices and libraries in Saldanha and Vredenburg**. Copies of the BID are also available on request or can be downloaded from the CCA website **www.ccaenvironmental.co.za**. Comments can be submitted to NMA by post, fax or e-mail using the contact details provided below.

If you or your organisation would like to register as an interested and affected party (I&AP) and/or wish to participate in the study, please contact Mfowabo Maphosa of NMA at the contact details below. In addition, any I&APs who would like to raise any initial issues or concerns regarding the proposed project should do so by **no later than 2 December 2013**.

# PUBLIC NOTICE

## INKQUBO YOKUTHATHA INXAXHEBA KOLUNTU

### UKUBHOLA OKUCETYWAYO NGENJONGO YOKUNGQAWA KWINGINGQI EVUNYIWEYO YE-ORANGE BASIN DEEP WATER NGAKUNXWEME OLUSENTHONA YOMZANTSI AFRIKA

DEA Ref No.: 14/12/16/3/3/1/1063

Isaziso senkqubo ehlanganyelwayo yokuthatha inxaxheba koluntu ngokokutsho:

- kweMimiselo yokuHlolwa kweFuthe kokuNgqongileyo (EIA) ka-2010 ebhengezwe ngokweCandelo 24(5), 24M no-44 le National Environmental Management Act, 1998 (No. 107 ka-1998) (NEMA); kunye
- neMineral and Petroleum Resources Development Act, 2002 (No. 28 ka-2002) (MPRDA) kunye nemimiselo yawo.

**Umcebi:** Shell South Africa Upstream BV ("Shell")

**Umsebenzi:** UShell unelungelo lokungqawa kwingingqi evunyiweyo ye-Orange Basin Deep Water kwindawo engaphezu kweekhilomitha ezili-150 ukusuka kuNxweme oluseNtshona loMzantsi Afrika emanzini anobunzulu obuphakathi kweemitha ezingama-500 nezingama-3 500. Ngokusekelwe kwiziphumo zohlolo lobume bomhlaba elwandle zika-2012-13, uShell uthekelela ukuba kuza kubholwa iqula elinye okanye amabini okungqawa kwinxalenye engasemantla engingqi evunyiweyo. Ukubholwa kwequla lokuqala lokungqawa kulindeleke ukuba kwenziwe ngexesha lehlobo elizayo phakathi kwenyanga kaNovemba noEpreli, yaye kungathatha iinyanga ezintathu ukuya kwezine ezilandelelanayo ukuba kugqitywe. Kuxhomekeka kwimpumelelo yequla lokuqala, kungenzeka kumbiwe iqula lesibini ukuze kuqinisekwe ngobungakanani kunye nomlinganiselo wokumpompoza kwesimbiwa.

**Ingcali yokuHlolwa kokusiNgqongileyo:** NguCCA Environmental (Pty) Ltd (CCA) ebambisene noNMA Effective Social Strategists (Pty) Ltd (NMA).

**Ukubhola ngenjongo yokungqawa** okucetywayo kufuna ukuba kwenziwe uHlobo oluSisiseko, njengoko kubangela iNtshukumo 18(ii) kwiSaziso Esidwelisiweyo soku-1, ukushenxiswa okanye ukususwa komhlaba, intlathathi, amaqokobhe, uhlahutye lwamaqokobhe, okanye amatye angaphezu kwe-5 m<sup>3</sup> elwandle. Ukongeza koku, isiCwangciso sokuPhathwa kokusiNgqongileyo (EMPR) esigunyaziswe nguShell simele silungiswe ngokokutsho kweCandelo 102 leMPRDA. Ezi nkqubo zimbini ziza kwenziwa ngaxeshanye.

Ukwenjenje kukwazisa ukuba uXwebhu loLwazi malunga neMeko (iBID) luza kufumaneka ukuze luhlolwe nokuba kwenziwe amagqabantshintshi ukuya kuMvulo wama-2 kaDisemba 2013. Iikopi zeBID ziyafumaneka kwiifisi neelayibrari zikamasipala eSaldanha naseVredenburg. Iikopi zeBID kananjalo ziyafumaneka xa ziceliwe okanye zinokukhutshelwa kwiwebhusayithi yakwaCCA [www.ccaenvironmental.co.za](http://www.ccaenvironmental.co.za). Amagqabantshintshi anokuthunyelwa kwaNMA ngeposi, ngefeksi okanye nge-imeyil kusetyenziswa iinkcukacha zoqhagamshelwano eziboniswe ngezantsi.

Ukuba wena okanye umbutho wakho ningathanda ukubhaliswa njengeqela elinomdla nelichaphazelekayo (I&AP) yaye/okanye ninqwenela ukuthatha inxaxheba kolu phononongo, ncedani niqhagamshelane noMfowabo Maphosa wakwaNMA kwiinkcukacha zoqhagamshelwano ezingezantsi. Ukongeza koku, naziphi na ii-I&AP ezithanda ukuphakamisa imiba yokuqala okanye izinto ezixhalabisayo ngale projekthi icetywayo zimele zenze oko **ungekadluli owama-2 kaDisemba 2013**.

## PUBLIC PARTICIPATION PROCESS

### PROPOSED EXPLORATION DRILLING IN THE ORANGE BASIN DEEP WATER LICENCE AREA OFF THE WEST COAST OF SOUTH AFRICA

DEA Ref No.: 14/12/16/3/3/1/1063

Notice is hereby given of a joint public participation process in terms of:

- the Environmental Impact Assessment (EIA) Regulations 2010 promulgated in terms of Sections 24(5), 24M and 44 of the National Environmental Management Act, 1998 (No. 107 of 1998) (NEMA); and
- the Mineral and Petroleum Resources Development Act, 2002 (No. 28 of 2002) (MPRDA) and regulations thereto.

**Proponent:** Shell South Africa Upstream BV ("Shell")

**Activity:** Shell holds an exploration right for the Orange Basin Deep Water licence area located more than 150 km off the West Coast of South Africa in water depths ranging between 500 m and 3 500 m. Based on the results of its 2012-13 seismic survey, Shell anticipates that they will drill one or possibly two exploration wells in the northern part of the licence area. The drilling of the first exploration well is expected to take place in a future summer window period between November and April, and could take in the order of three to four months to complete. Depending on the success of the first well, a second well may be drilled to establish the quantity and potential flow rate of the resource.

**Environmental Assessment Practitioner:** CCA Environmental (Pty) Ltd (CCA) in association with NMA Effective Social Strategists (Pty) Ltd (NMA).

The proposed **exploration drilling** requires that a **Basic Assessment** be undertaken, as it triggers Activity 18(ii) in Listing Notice 1, "removal or moving of soil, sand, shells, shell grit, pebbles or rock of more than 5 m<sup>3</sup> from the sea". In addition, Shell's approved Environmental Management Programme (EMPr) must be amended in terms of Section 102 of the MPRDA. These two processes will be undertaken in parallel.

Notice is hereby given that a Background Information Document (BID) will be available for review and comment until **Monday 2 December 2013**. Copies of the BID are available at the municipal offices and libraries in Saldanha and Vredenburg. Copies of the BID are also available on request or can be downloaded from the CCA website [www.ccaenvironmental.co.za](http://www.ccaenvironmental.co.za). Comments can be submitted to NMA by post, fax or e-mail using the contact details provided below.

If you or your organisation would like to register as an interested and affected party (I&AP) and/or wish to participate in the study, please contact Mfowabo Maphosa of NMA at the contact details below. In addition, any I&APs who would like to raise any initial issues or concerns regarding the proposed project should do so by **no later than 2 December 2013**.



**NMA Effective Social Strategists**  
PO BOX 32097, BRAAMFONTEIN, 2017  
Ifowuni: 011 447 9737 Ifeksi: 086 601 0381  
I-imeyil: mfowabom@nma.org.za



**NMA Effective Social Strategists**  
PO BOX 32097, BRAAMFONTEIN, 2017  
Tel: 011 447 9737 Fax: 086 601 0381  
E-mail: mfowabom@nma.org.za



**Saldanha Bay Municipality offices, Saldanha Bay**



**Saldanha Bay Library**



## Saldanha Bay Municipality offices, Vredenburg



## Vredenburg Public Library



### **3. NOTICES PLACED IN KLEINZEE**

**2.1 Copy of the notices**

**2.2 Photographs**





## OPENBARE DEELNAMEPROSES

### VOORGESTELDE EKSPLORASIEBOORWERK IN DIE ORANJekom-DIEPWATER-LISENSIEGEBIED LANGS DIE WESKUS VAN SUID-AFRIKA

DOS Verw. no.: 14/12/16/3/3/1/1063

Hiermee word kennis gegee van 'n gesamentlike openbare deelnameproses kragtens:

- die Omgewingsimpakstudie (OIS) Regulasies 2010 gepromulgeer ooreenkomstig Artikel 24(5), 24M en 44 van die Wet op Nasionale Omgewingsbestuur, 1998 (No. 107 van 1998) ('NEMA'); en
- die Wet op Minerale en Petroleum-hulpbronontwikkeling, 2002 (No. 28 van 2002) ('MPRDA') en die gepaardgaande regulasies.

**Applikant:** Shell South Africa Upstream BV ("Shell")

**Aktiwiteit:** Shell besit die eksplorasierig vir die Oranjekom-Diepwater-lisensiegebied, meer as 150 km vanaf die Weskus van Suid-Afrika, geleë in water wat tussen 500 m en 3 500 m diep is. Gebaseer op die resultate van die 2012-13 seismiese opname, wil Shell een of moontlik twee eksplorasieboorgate in die noordelike deel van die lisensiegebied boor. Die boorwerk van die eerste eksplorasieboorgat sal na verwagting in 'n toekomstige somertydperk (tussen November en April) plaasvind, en kan ongeveer drie tot vier maande duur om te voltooi. Afhangend van die sukses van die eerste boorgat, sal 'n tweede eksplorasiegat moontlik geboor word om die gehalte en potensiele vloeikoers van die hulpbron te bepaal.

**Omgewingsassesseringspraktisyn:** CCA Environmental (Edms) Bpk (CCA) in samewerking met NMA Effective Social Strategists (Edms) Bpk (NMA).

Die voorgestelde **eksplorasieboorbedrywighede** vereis dat 'n **Basiese Assesering** onderneem moet word volgens Aktiwiteit 18(ii) in Lyskennisgewing 1 wat gaan oor die verwydering of verskuiwing van meer as 5 kubieke meter grond, sand, skulpe, skulpklipgruis, spoelklippies of gesteentes uit die see. Hierbenewens moet Shell se goedgekeurde Omgewingbestuursprogram (OBP) ook aangepas word kragtens Artikel 102 van die MPRDA. Hierdie twee prosesse sal tegelykertyd onderneem word.

Kennis word hiermee gegee dat 'n geleentheid vir hersiening en kommentaar oor die Agtergrondinligtingdokument (AID) vanaf **Donderdag 31 Oktober 2013 tot Maandag 2 Desember 2013** verskaf sal word. Afskrifte van die AID is beskikbaar by die Poskantoor in Kleinsee. Afskrifte van die AID is ook beskikbaar op versoek of kan afgelaai word van CCA se webwerf by [www.ccaenvironmental.co.za](http://www.ccaenvironmental.co.za). Kommentaar kan per pos, faks of e-pos by NMA ingedien word per kontakbesonderhede soos hieronder.

Hiermee word ook kennis gegee dat 'n openbare opedag en inligtingsvergadering in Kaapstad en Saldanha gehou sal word.

| Datum:   | Maandag 11 November 2013                      | Dinsdag 12 November 2013             |
|----------|---|--------------------------------------|
| Ligging: | Kaapstad                                      | Saldanha                             |
| Lokaal:  | Grangerbaai Hotelskool<br>Kusweg, Mouillepunt | Protea Hotel<br>Hoofweg 51, Saldanha |
| Tyd:     | Opedag  | 14h00 – 17h30                        |
|          | Vergadering                                   | 17h30 – 20h00                        |

Indien u of u organisasie as 'n belangstellende en geaffekteerde party (B&GP) wil registreer, en/of wil deelneem aan die proses, kontak asseblief vir Mfowabo Maphosa van NMA by onderstaande kontakbesonderhede. Verder moet enige B&GP wat enige aanvanklike kwessies of bekommernisse rakende die voorgestelde projek wil opper, dit **voor of op 2 Desember 2013** doen.



**NMA Effective Social Strategists**  
Posbus 32097, BRAAMFONTEIN, 2017  
Tel: 011 447 9737 Faks: 086 601 0381  
E-pos: [mfowabom@nma.org.za](mailto:mfowabom@nma.org.za)



## PUBLIC PARTICIPATION PROCESS

### PROPOSED EXPLORATION DRILLING IN THE ORANGE BASIN DEEP WATER LICENCE AREA OFF THE WEST COAST OF SOUTH AFRICA

DEA Ref No.: 14/12/16/3/3/1/1063

Notice is hereby given of a joint public participation process in terms of:

- the Environmental Impact Assessment (EIA) Regulations 2010 promulgated in terms of Sections 24(5), 24M and 44 of the National Environmental Management Act, 1998 (No. 107 of 1998) (NEMA); and
- the Mineral and Petroleum Resources Development Act, 2002 (No. 28 of 2002) (MPRDA) and regulations thereto.

**Proponent:** Shell South Africa Upstream BV ("Shell")

**Activity:** Shell holds an exploration right for the Orange Basin Deep Water licence area located more than 150 km off the West Coast of South Africa in water depths ranging between 500 m and 3 500 m. Based on the results of its 2012-13 seismic survey, Shell anticipates that they will drill one or possibly two exploration wells in the northern part of the licence area. The drilling of the first exploration well is expected to take place in a future summer window period between November and April, and could take in the order of three to four months to complete. Depending on the success of the first well, a second well may be drilled to establish the quantity and potential flow rate of the resource.

**Environmental Assessment Practitioner:** CCA Environmental (Pty) Ltd (CCA) in association with NMA Effective Social Strategists (Pty) Ltd (NMA).

The proposed **exploration drilling** requires that a **Basic Assessment** be undertaken, as it triggers Activity 18(ii) in Listing Notice 1, "removal or moving of soil, sand, shells, shell grit, pebbles or rock of more than 5 m<sup>3</sup> from the sea". In addition, Shell's approved Environmental Management Programme (EMPr) must be amended in terms of Section 102 of the MPRDA. These two processes will be undertaken in parallel.

Notice is hereby given that a Background Information Document (BID) will be available for review and comment from **Thursday 31 October 2013 to Monday 2 December 2013**. Copies of the BID are available at the Post Office in Kleinsee. Copies of the BID are also available on request or can be downloaded from the CCA website [www.ccaenvironmental.co.za](http://www.ccaenvironmental.co.za). Comments can be submitted to NMA by post, fax or e-mail using the contact details provided below.

Notice is also hereby given that public open days (PODs) and Information-Sharing meetings will be held in Cape Town and Saldanha.

| Date:     | Monday 11 November 2013                                | Tuesday 12 November 2013               |
|-----------|--|--|
| Location: | Cape Town  | Saldanha                               |
| Venue:    | Granger Bay Hotel School,<br>Beach Road, Mouille Point | Protea Hotel<br>51 Main Road, Saldanha |
| Time:     | POD  | 14h00 - 17h30                          |
|           | Meeting  | 17h30 - 20h00                          |

If you or your organisation would like to register as an interested and affected party (I&AP) and/or wish to participate in the study, please contact Mfowabo Maphosa of NMA at the contact details below. In addition, any I&APs who would like to raise any initial issues or concerns regarding the proposed project should do so by **no later than 2 December 2013**.



**NMA Effective Social Strategists**  
PO BOX 32097, BRAAMFONTEIN, 2017  
Tel: 011 447 9737 Fax: 086 601 0381  
E-mail: [mfowabom@nma.org.za](mailto:mfowabom@nma.org.za)



# PUBLIC NOTICE

## INKQUBO YOKUTHATHA INXAXHEBA KOLUNTU

### UKUBHOLA OKUCETYWAYO NGENJONGO YOKUNGQAWA KWINGINGQI EVUNYIWEYO YE-ORANGE BASIN DEEP WATER NGAKUNXWEME OLUSENTSHONA YOMZANTSI AFRIKA

DEA Ref No.: 14/12/16/3/3/1/1063

Isaziso senkqubo ehlanganyelwayo yokuthatha inxaxheba koluntu ngokokutsho:

- kweMimiselo yokuHlolwa kweFuthe kokuNgqongileyo (EIA) ka-2010 ebhengezwe ngokweCandelo 24(5), 24M no-44 le National Environmental Management Act, 1998 (No. 107 ka-1998) (NEMA); kunye
- neMineral and Petroleum Resources Development Act, 2002 (No. 28 ka-2002) (MPRDA) kunye nemimiselo yawo.

**Umcebi:** Shell South Africa Upstream BV ("Shell")

**Umsebenzi:** UShell unelungelo lokungqawa kwingingqi evunyiweyo ye-Orange Basin Deep Water kwindawo engaphezu kweekhilomitha ezili-150 ukusuka kuNxweme oluseNtshona loMzantsi Afrika emanzini anobunzulu obuphakathi kweemitha ezingama-500 nezingama-3 500. Ngokusekelwe kwiziphumo zohlolo lobume bomhlaba elwandle zika-2012-13, uShell uthekelela ukuba kuza kubholwa iqula elinye okanye amabini okungqawa kwinxalenye engasemantla engingqi evunyiweyo. Ukubholwa kwequla lokuqala lokungqawa kulindeleke ukuba kwenziwe ngexesha lehlobo elizayo phakathi kwenyanga kaNovemba noEpreli, yaye kungathatha iinyanga ezintathu ukuya kwezine ezilandelelanayo ukuba kugqitywe. Kuxhomekeka kwimpumelelo yequla lokuqala, kungenzeka kumbiwe iqula lesibini ukuze kuqinisekwe ngobungakanani kunye nomlinganiselo wokumpompoza kwesimbwa.

**Ingcali yokuHlolwa kokusiNgqongileyo:** NguCCA Environmental (Pty) Ltd (CCA) ebambisene noNMA Effective Social Strategists (Pty) Ltd (NMA).

**Ukubhola ngenjongo yokungqawa** okucetywayo kufuna ukuba kwenziwe uHlolo oluSisiseko, njengoko kubangela iNtshukumo 18(ii) kwiSaziso Esidwisiweyo soku-1, ukushenxiswa okanye ukususwa komhlaba, intlabathi, amaqokobhe, uhlalutye lwamaqokobhe, okanye amatye angaphezu kwe-5 m<sup>3</sup> elwandle. Ukongeza koku, isiCwangciso sokuPhathwa kokusiNgqongileyo (EMPR) esigunyaziswe nguShell simele silungiswe ngokokutsho kweCandelo 102 leMPRDA. Ezi nkqubo zimbini ziza kwenziwa ngaxeshanye.

Ukwenjenje kukwazisa ukuba uXwebhu loLwazi malunga neMeko (iBID) luza kufumaneka ukuze luhlolwe nokuba kwenziwe amagqabantshintshi ukusukela ngoLwesine wama-31 ka-Okthobha 2013 ukuya kuMvulo wama-2 kaDisemba 2013. Iikopi zeBID ziyafumaneka ePosini yaseKleinzee. Iikopi zeBID kananjalo ziyafumaneka xa zicelwe okanye zinokukhutshelwa kwiwebhusayithi yakwaCCA [www.ccaenvironmental.co.za](http://www.ccaenvironmental.co.za). Amagqabantshintshi anokuthunyelwa kwaNMA ngeposi, ngefeksi okanye nge-imeyil kusetyenziswa iinkcukacha zohagamshelelano ezibonise ngezantsi.

Kanjalo senza isaziso sokuba kuza kubanjwa iintsuku ezivuleleke eluntwini (iiPOD) kunye neentlanganiso zoKwabelwana ngoLwazi eKapa naseSaldanha.

| Umhla:  | Mvulo 11 Novemba 2013                                 | Lwesibini 12 Novemba 2013              |
|---------|---|--|
| Indawo: | EKapa   | ESaldanha                              |
| Indawo: | Granger Bay Hotel School<br>Beach Road, Mouille Point | Protea Hotel<br>51 Main Road, Saldanha |
| Ixesha: | I-POD<br>14h00 - 17h30                                | 14h00 - 17h30                          |
|         | Intlanganiso<br>17h30 - 20h00                         | 17h30 - 20h00                          |

Ukuba wena okanye umbutho wakho ningathanda ukubhaliswa njengeqela elinomdla nelichaphazelekayo (I&AP) yaye/okanye ninqwenela ukuthatha inxaxheba kolu phononongo, ncedani niqhagamshelane noMfowabo Maphosa wakwaNMA kwiinkcukacha zohagamshelelano ezingezantsi. Ukongeza koku, naziphi na ii-I&AP ezithanda ukuphakamisa imiba yokuqala okanye izinto ezixhalabisayo ngale projekthi icetywayo zimele zenze oko **ungekadluli owama-2 kaDisemba 2013**.

## PUBLIC PARTICIPATION PROCESS

### PROPOSED EXPLORATION DRILLING IN THE ORANGE BASIN DEEP WATER LICENCE AREA OFF THE WEST COAST OF SOUTH AFRICA

DEA Ref No.: 14/12/16/3/3/1/1063

Notice is hereby given of a joint public participation process in terms of:

- the Environmental Impact Assessment (EIA) Regulations 2010 promulgated in terms of Sections 24(5), 24M and 44 of the National Environmental Management Act, 1998 (No. 107 of 1998) (NEMA); and
- the Mineral and Petroleum Resources Development Act, 2002 (No. 28 of 2002) (MPRDA) and regulations thereto.

**Proponent:** Shell South Africa Upstream BV ("Shell")

**Activity:** Shell holds an exploration right for the Orange Basin Deep Water licence area located more than 150 km off the West Coast of South Africa in water depths ranging between 500 m and 3 500 m. Based on the results of its 2012-13 seismic survey, Shell anticipates that they will drill one or possibly two exploration wells in the northern part of the licence area. The drilling of the first exploration well is expected to take place in a future summer window period between November and April, and could take in the order of three to four months to complete. Depending on the success of the first well, a second well may be drilled to establish the quantity and potential flow rate of the resource.

**Environmental Assessment Practitioner:** CCA Environmental (Pty) Ltd (CCA) in association with NMA Effective Social Strategists (Pty) Ltd (NMA).

The proposed **exploration drilling** requires that a **Basic Assessment** be undertaken, as it triggers Activity 18(ii) in Listing Notice 1, "removal or moving of soil, sand, shells, shell grit, pebbles or rock of more than 5 m<sup>3</sup> from the sea". In addition, Shell's approved Environmental Management Programme (EMPr) must be amended in terms of Section 102 of the MPRDA. These two processes will be undertaken in parallel.

Notice is hereby given that a Background Information Document (BID) will be available for review and comment from **Thursday 31 October 2013 to Monday 2 December 2013**. Copies of the BID are available at the Post Office in Kleinzee. Copies of the BID are also available on request or can be downloaded from the CCA website [www.ccaenvironmental.co.za](http://www.ccaenvironmental.co.za). Comments can be submitted to NMA by post, fax or e-mail using the contact details provided below.

Notice is also hereby given that public open days (PODs) and Information-Sharing meetings will be held in Cape Town and Saldanha.

| Date:     | Monday 11 November 2013                                | Tuesday 12 November 2013               |
|-----------|--|--|
| Location: | Cape Town  | Saldanha                               |
| Venue:    | Granger Bay Hotel School,<br>Beach Road, Mouille Point | Protea Hotel<br>51 Main Road, Saldanha |
| Time:     | POD<br>14h00 - 17h30                                   | 14h00 - 17h30                          |
|           | Meeting<br>17h30 - 20h00                               | 17h30 - 20h00                          |

If you or your organisation would like to register as an interested and affected party (I&AP) and/or wish to participate in the study, please contact Mfowabo Maphosa of NMA at the contact details below. In addition, any I&APs who would like to raise any initial issues or concerns regarding the proposed project should do so by **no later than 2 December 2013**.





**NMA Effective Social Strategists**  
PO BOX 32097, BRAAMFONTEIN, 2017  
I-fowuni: 011 447 9737 I-feksi: 086 601 0381  
I-imeyil: mfowabom@nma.org.za



**NMA Effective Social Strategists**  
PO BOX 32097, BRAAMFONTEIN, 2017  
Tel: 011 447 9737 Fax: 086 601 0381  
E-mail: mfowabom@nma.org.za



## Kleinzee Post office



## Café, Kleinzee

