

















Platreef Resources (Pty) Ltd

Vegetation Communities

Legend

-  ESIA Study Area
-  Power Line
-  Arterial / National Route
-  Main Road
-  Minor Road
-  Railway Line
-  Non-Perennial Stream
-  Perennial Stream

Vegetation Communities

-  Bushveld
-  Degraded Bush
-  Degraded Ridge
-  Drainage Line
-  Residential
-  Ridge
-  Riparian
-  Secondary Grassland & Agriculture



DIGBY WELLS
ENVIRONMENTAL

• Sustainability • Service • Positive Change • Professionalism • Future Focused • Integrity

| | |
|---------------------------------|-------------------------------|
| Projection: Transverse Mercator | Ref #: scc.PLA1677.201309.110 |
| Datum: Hartebeesthoek 1994 | Revision Number: 1 |
| Central Meridian: 29°E | Date: 17/09/2013 |

