



















Platreef Resources (Pty) Ltd Ecological Sensitivity

Legend

-  ESIA Study Area
-  TSF Pipeline Options
-  Infrastructure Area
-  Alternative Plant Area
-  Landfill Options
-  TSF Options
-  Power Line
-  Arterial / National Route
-  Main Road
-  Minor Road
-  Railway Line
-  Non-Perennial Stream
-  Perennial Stream

Ecological Sensitivity

-  Low (Residential Area)
-  Moderate to Low
-  Moderate
-  Moderate to High
-  High



DIGBY WELLS
ENVIRONMENTAL

• Sustainability • Service • Positive Change • Professionalism • Future Focused • Integrity

Projection: Transverse Mercator
Datum: Hartebeesthoek 1994
Central Meridian: 29°E

Ref #: scc.PLA1677.201309.115
Revision Number: 1
Date: 19/09/2013

