



















Platreef Resources (Pty) Ltd Soil Types

Legend

-  ESIA Study Area
 -  Infrastructure Area
 -  Alternative Plant Area
 -  TSF Options
 -  Arterial / National Route
 -  Main Road
 -  Railway Line
 -  Non-Perennial Stream
 -  Perennial Stream
 -  Dam Wall
 -  Dam / Lake
 -  Wetland
- ### Soil Types
-  Clayey Lower Lying Areas
 -  Floodplain
 -  Sandy Lower Lying Areas
 -  Shallow Rocky Soil
 -  Stream Bed
 -  Well Drained Red & Yellow Soil



• Sustainability • Service • Positive Change • Professionalism • Future Focused • Integrity

Projection: Transverse Mercator Ref #: scc.PLA1677.201306.079
 Datum: Hartebeesthoek 1994 Revision Number: 2
 Central Meridian: 29°E Date: 18/09/2013

