













# Platreef Resources (Pty) Ltd Mucina & Rutherford Vegetation Types

## Legend

-  ESIA Study Area
-  Power Line
-  Arterial / National Route
-  Main Road
-  Railway Line
-  Non-Perennial Stream
-  Perennial Stream
-  Dam Wall
-  Dam / Lake
-  Wetland

## Vegetation Types (Mucina & Rutherford, 2006)

-  Central Sandy Bushveld
-  Makhado Sweet Bushveld
-  Mamabolo Mountain Bushveld
-  Polokwane Plateau Bushveld
-  Strydpoort Summit Sourveld
-  Waterberg Mountain Bushveld
-  Waterberg-Magaliesberg Summit Sourveld



DIGBY WELLS  
ENVIRONMENTAL

• Sustainability • Service • Positive Change • Professionalism • Future Focused • Integrity

Projection: Transverse Mercator	Ref #: scc.PLA1677.201309.109
Datum: WGS84	Revision Number: 1
Central Meridian: 29°E	Date: 17/09/2013

