




APEENDIX B

PROPOSED DEVELOPMENT OF CROSSROADS MALL, KWA-THEMA, SPRINGS

SITE PHOTOGRAPHS

Picture	Description
 A photograph showing a road intersection. In the foreground, there is a dry, grassy area. In the middle ground, a road crosses another road. A signpost is visible, with directions for 'Sharon Park', 'Edburg', 'Thembisa', 'Johannesburg', and 'Springs'. Several high-voltage power lines and pylons are visible in the background under a clear sky.	<p>Photograph taken near Position 3 on the Site Plan (Appendix A).</p> <p>Looking south-east. Corner of Tonk Meter Drive and Rhokana Street.</p>
 A photograph of a dirt road stretching into the distance. The road is flanked by dry grass and some trees. Several power lines and pylons are visible, stretching across the horizon. The sky is clear and blue.	<p>Photograph taken from Position 3 on the Site Plan (Appendix A).</p> <p>Looking north-east. Electrical and telecommunication lines.</p>
 A photograph of a landscape. The foreground is a dry, grassy area with some scattered debris. In the middle ground, there is a line of trees. In the background, a large, dark, rocky spoil heap is visible against a clear sky.	<p>Photograph taken from Position 7 (centre) on the Site Plan (Appendix A).</p> <p>Looking north-west. Spoil heap in the background.</p>



Photograph taken from Position 5 on the Site Plan (Appendix A).

Looking south-east.



Photograph taken from Position 3 on the Site Plan (Appendix A).

Looking south-west (away from Tonk Meter Drive / Rhokana Street intersection).



Photograph taken from Position 3 on the Site Plan (Appendix A).

Looking south.



Photograph taken from Position 3 on the Site Plan (Appendix A).

Looking east.



Photograph taken from Position 3 on the Site Plan (Appendix A).

Looking north-west.



Photograph taken from Position 1 on the Site Plan (Appendix A).

Looking south-west.

Residential area – Kwa-Thema



Photograph taken from Position 6 on the Site Plan (Appendix A).

Looking west.

The entrance to Corobrik Brickworks



Photograph taken from Position 2 on the Site Plan (Appendix A).

Looking north-east.

Illegal dumping.