





APPENDIX C: PHOTOGRAPHS: DANNHAUSER WASTE FACILITY



Google Earth satellite image of the Dannhauser Waste Facility and its **site elements** and **photo viewpoints**

Picture	Description
	<p>Looking west.</p> <p>Working face of landfill.</p> <p>Photograph taken near Position 2.</p>
	<p>Looking west.</p> <p>Working face of landfill.</p> <p>Photograph taken near Position 2.</p>
	<p>Looking north.</p> <p>Recyclables sorting and baling area.</p> <p>Photograph taken near Position 1.</p>
	<p>Looking south-east.</p> <p>Firebreak on south-east edge. The line in the background is a defunct Transnet line.</p> <p>Photograph taken near Position 3.</p>



Looking north.
Recyclables sorting area, baler machine on left.
Photograph taken near Position 1.



Looking north-west.
Waste tyre stockpile to left of recyclables sorting area.
Photograph taken near Position 1.



Soil contamination by leaking oil from the TLB. A drip tray should be used.
Photograph taken near Position 4.



New container office for EPWP workers. Located adjacent to the guardhouse near the site entrance.
Photograph taken near Position 4.