





APPENDIX C: PHOTOGRAPHS: HLABISA WASTE FACILITY



Google Earth satellite image of the Hlabisa Waste Facility and its site elements

Picture	Description
	<p>Looking south-south-west.</p> <p>Site entrance. Site is fenced but there is no access control. Cattle are grazing on site.</p> <p>Photograph taken near Position 1.</p>
	<p>Looking north-west.</p> <p>Windblown litter, electrical infrastructure in the background.</p> <p>Photograph taken near Position 1.</p>
	<p>Looking south-west.</p> <p>Telephone infrastructure, site fence, windblown litter.</p> <p>Photograph taken near Position 1.</p>
	<p>Looking north-north-west.</p> <p>High winds during the site visit meant there was a lot of windblown litter. The shade cloth helps to contain some of the litter.</p> <p>Photograph taken near Position 2.</p>



Looking south-west.
Burning waste, human settlement opposite the valley.
Photograph taken near Position 2.



Looking north-west.
Nearby valley (watercourse) and human settlement.
Photograph taken near Position 4.



Looking south-west.
Waste disposal trench.
Waste has been burned.
Photograph taken near Position 3.



Looking south.
Building waste.
Photograph taken near Position 3.



Looking north-east.

Telephone infrastructure.

Photograph taken near
Position 3.