



APPENDIX C: PHOTOGRAPHS: SKHEMELELE WASTE FACILITY





Google Earth satellite image of the SkHEMELELE Waste Facility and its site elements

Picture	Description
	<p>Looking north-east.</p> <p>Site entrance. There is a guard controlling access. Note the guard office</p> <p>Photograph taken near Position 1.</p>
	<p>Looking north-east.</p> <p>Signage at site entrance.</p> <p>Photograph taken near Position 1.</p>

	<p>Looking east.</p> <p>Borrow pit into which waste is being disposed.</p> <p>Photograph taken near Position 2.</p>
	<p>Looking west.</p> <p>Stockpiled recyclables.</p> <p>Photograph taken near Position 2.</p>
	<p>Looking north-north-west.</p> <p>Enormous borrow pit into which waste is being disposed.</p> <p>Photograph taken near Position 3.</p>
	<p>Looking north-north-west.</p> <p>Enormous borrow pit into which waste is being disposed.</p> <p>For a sense of scale, note the green wheelie bin.</p> <p>Photograph taken near Position 3.</p>

	<p>Looking north-north-west.</p> <p>Construction waste is also entering the site.</p> <p>Photograph taken near Position 3.</p>
	<p>Looking north.</p> <p>Smallest borrow pit, an extension to the largest borrow pit.</p> <p>Photograph taken near Position 4.</p>
	<p>Looking north-east.</p> <p>The neighbouring dwelling.</p> <p>Photograph taken near Position 4.</p>
	<p>Looking south-east.</p> <p>Some windblown litter.</p> <p>Photograph taken near Position 4.</p>

	<p>Looking south-west.</p> <p>Largest borrow pit on right.</p> <p>Photograph taken near Position 4.</p>
	<p>Looking north-west.</p> <p>Adjacent to site entrance is a delivery point for trucked water.</p> <p>Photograph taken near Position 1.</p>