



36 WILLIAM STREET
KESTELLHOF
8301

TEL: +2753 861 1765 FAX: +2786 636 0731
CELL: +2784 444 4474 VAT REG NR: 4060244284
E-MAIL: ms.consulting@vodamail.co.za

P.O. BOX 2473
KIMBERLEY
8300

22 May 2018

FLIP VAN DER WESTHUIZEN TRUST
P.O. Box 133
MARYDALE
8910

BY HAND

DMR File Ref Nr: (NC) 30/5/1/1/2/12131 PR

**RE: NOTICE OF APPLICATION FOR PROSPECTING RIGHT BY
ALIDABIX (PTY) LTD**

Alidabix (Pty) Ltd has applied for a Prospecting Right to prospect for Copper, Zinc, Gold, Silver, Diamond General, Diamond Alluvial, Diamond in Kimberlite, Molybdenum, Nickel and Platinum Group Metals over Portion 3 (a portion of Portion 1 – Stomp Oor A) of the Farm Stomp Oor 109, situated in the Prieska District, Northern Cape Province.



The application for the Prospecting Right has been accepted by the Department of Mineral Resources under application reference number (NC) 30/5/1/1/2/12131 PR.

M and S Consulting (Pty) Ltd has been appointed by Alidabix (Pty) Ltd, as an independent consultant, to conduct the Prospecting Right application process on their behalf. The prospecting right application has been compiled and submitted in terms of the Mineral and Petroleum Resources Development Act, 2002 (No. 28 of 2002) as amended by Act 49 of 2008 and in terms of the National Environmental Management Act, 1998 (No. 107 of 1998) as amended.

In terms of Sections 42 to 47 of the National Environmental Management Act, 1998 (Act No. 107 of 1998), Environmental Impact Assessment Regulations, 2014 and in terms of Section 16(4) and Regulation 3 of the Mineral and Petroleum Resources Development Act, 2002 (Act 28 of 2002) Interested and / or Affected Parties must be notified and consulted with regard to the proposed activity.

You are hereby notified, as the surface owner, of the intent to prospect on the abovementioned property. Attached hereto find a Background Information Document for your perusal. Please complete and return the response form attached thereto, together with any objections or inputs, within 30 days of date of this letter, to the consultants mentioned below.

A draft Basic Assessment Report and Environmental Management Programme Report is also attached hereto for your perusal and comment.


Flip van der Westhuizen


If you have any other questions or need some more information please feel free to contact us.

Yours faithfully



Ms. T. Jooste



**M
&
S**

ALIDABIX (PTY) LTD - (NC) 30/5/1/1/2/12131 PR

DATE: 22 Nov 2018

[illegible]

Tanja Jooste

From: Bêrend van Deventer [berend@inext.co.za]
Sent: 24 May 2018 11:26 AM
To: 'Flip van der Westhuizen'
Cc: 'Hano Hamman'; 'Tanja Jooste'
Subject: Prospekterreg Aansoek - Alidabix - Portion 3 of the Farm Stomp Oor - 30/5/1/1/2/12131PR
Attachments: 2018 05 24 BACKGROUND document - Alidabix - Stomp Oor - 12131PR.pdf

Goeie môre Flip en Ruhan

Baie dankie vir die geleentheid om met julle te vergader Dinsdag om die Alidabix aansoek oor Gedeelte 3 van Stomp Oor te bespreek.

Tydens die vergadering het julle genoem dat julle nie ten gunste is van prospekter aktiwiteite op Stomp Oor nie. Ek het gesê dat ek vir julle 'n dokument sal aanstuur waarop julle julle kommentare en besware kan aandui. Sien aangeheg - die Background Information Document wat ons vir julle gegee het tydens ons vergadering is aangepas om 'n klomp addisionele vrae in te sluit wat julle op kan antwoord - gebruik asb hierdie weergawe - voltooi asb en stuur aan vir Tanja Jooste voor of op 29 Junie 2018.

Ons het ook aan julle 'n kopie van die Basic Assessment Report and Environmental Management Programme Report gegee vir julle kommentaar.

Kontak asb vir my of Tanja indien julle enige verderre inligting verlang of enige vrae het.

Groete

Bêrend
083 297 6060

BACKGROUND INFORMATION DOCUMENT

ALIDABIX (PTY) LTD

LOCALITY OF THE APPLICATION AREA IN RELATION TO THE TOWN OF PRIESKA



Prospecting Right application over:

Portion 3 (a portion of Portion 1 – Stomp Oor A) of the Farm Stomp
Oor 109, Prieska District, Northern Cape Province

Prepared by:



May 2018

BACKGROUND

M and S Consulting (Pty) Ltd as an independent company of consultants has been appointed by Alidabix (Pty) Ltd (hereinafter referred to as 'Alidabix') to conduct the Prospecting Right application process in terms of the Mineral and Petroleum Resources Development Act, 2002 (No. 28 of 2002) as amended by Act 49 of 2008 and in terms of the National Environmental Management Act, 1998 (No. 107 of 1998) as amended, on behalf of the applicant.

Alidabix applied for a Prospecting Right for Copper, Zinc, Gold, Silver, Diamond General, Diamond Alluvial, Diamond in Kimberlite, Molybdenum, Nickel and Platinum Group Metals over Portion 3 (a portion of Portion 1 – Stomp Oor A) of the Farm Stomp Oor 109, situated in the Prieska District, Northern Cape Province (hereinafter referred to as 'Stomp Oor') which application was accepted by the Department of Mineral Resources (hereinafter referred to as 'DMR').

LOCALITY

Stomp Oor is situated approximately 45km north-west of the small town of Copperton in the Northern Cape Province.

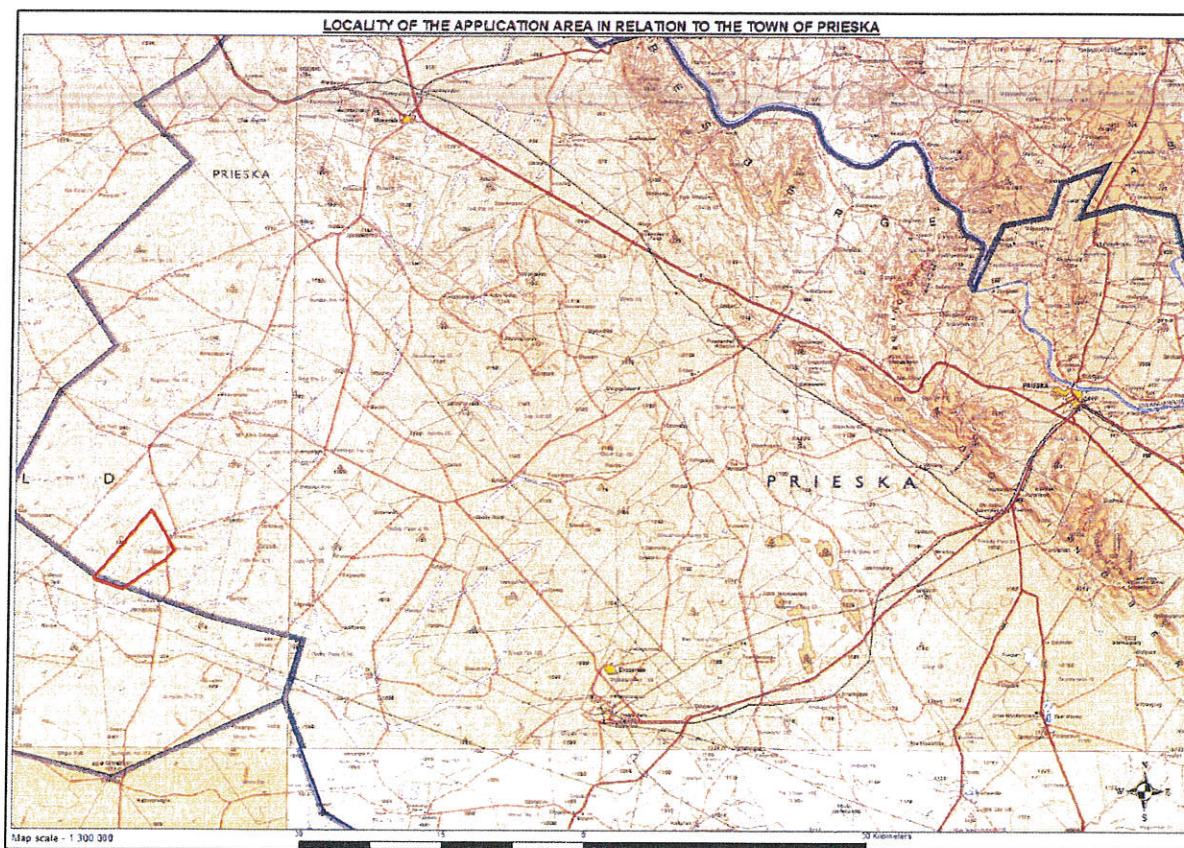


Figure 1 – Locality Map

PROPOSED ACTIVITY

Alidabix's prospecting activities are planned to be conducted in phases over a period of five years.

Phase	Activity <small>(what are the activities that are planned to achieve optimal prospecting)</small>	Skill(s) required <small>(refers to the competent personnel that will be employed to achieve the required results)</small>	Timeframe <small>(in months) for the activity)</small>	Outcome <small>(What is the expected deliverable e.g. Geological report, analytical results, feasibility study, etc.)</small>	Timeframe for outcome <small>(deadline for the expected outcome to be delivered)</small>	What technical expert will sign off on the outcome? <small>(e.g. geologist, mining engineer, surveyor, economist, etc)</small>
1	Non-Invasive Prospecting Review of historical activities	Geologist	Month 1 – 6	Maps, Plan & Report	Month 7	Geologist
2	Non-Invasive Prospecting Geological Mapping	Geologist	Month 7 - 12	Map & Report	Month 13	Geologist
3	Non-Invasive Prospecting Geophysical Survey	Geophysicist	Month 13 - 18	Map & Report	Month 19	Geophysicist
4	Invasive Prospecting Percussion drilling	Geologist & Drilling contractor	Month 19 - 24	Drill logs	Month 24	Geologist
5	Non-Invasive Prospecting Analysis of drill samples	Laboratory	Month 25 - 30	<ul style="list-style-type: none"> Analyses sheets Laboratory report Map Report 	Month 31	Laboratory & Geologist
6	Invasive Prospecting Core drilling	Geologist & Drilling contractor	Month 31 - 36	Drill logs	Month 36	Geologist
7	Non-Invasive Prospecting Analysis of drill samples	Laboratory	Month 37 - 42	<ul style="list-style-type: none"> Analyses sheets Laboratory report Map Report 	Month 43	Laboratory & Geologist
8	Invasive Prospecting Core drilling	Geologist & Drilling contractor	Month 43 - 48	Drill logs	Month 48	Geologist
9	Non-Invasive Prospecting Analysis of drill samples	Laboratory	Month 49 - 54	<ul style="list-style-type: none"> Analyses sheets Laboratory report Map Report 	Month 54	Laboratory & Geologist
10	Non-Invasive Prospecting Feasibility study	Geologist	Month 55 - 60	Resource Calculations to evaluate economic viability of the project	Month 60	Geologist & CEO

(i) Description of planned non-invasive activities:

(These activities do not disturb the land where prospecting will take place)

Phase 1:

In order to direct the exploration programme in an efficient manner, there will be a review of all available information and data gathered by previous exploration on the farm. A desktop study will be undertaken of the metal potential of the area. A site investigation of the target areas will be undertaken to identify infrastructure and determine any potential problems that may need to be addressed.

Phase 2:

Any anomalous features identified will be mapped in detail. The various rock types and their contacts will also be mapped.

Phase 3:

A 10-line kilometer magnetic survey (or any other suitable geophysical method) will be undertaken using a proton 5 magnetometer over selected areas as identified during the desktop study. This study will result in identifying potential mineral / metal / sulphide mineralization.

Phases 5 & 7 & 9:

Drill samples will be collected in one-meter intervals and logging will be done by a qualified geologist who will record the lithology, mineralogy, degree of mineralization and structural features. Mineralized samples will be analyzed at an internationally recognized (ISO certified) laboratory.

- (ii) **Description of planned invasive activities:**
(These activities result in land disturbances)

Phase 4: Percussion drilling

Percussion drilling will be used initially to identify the position of a suspected base metal deposit. The position of the boreholes is dependent on the results of the review of historical activities, geological mapping, desktop study and geophysical survey.

Twenty-five boreholes, on average 50m deep each, are planned for phase 4. The collar position of all boreholes will be surveyed. All drilling will be short term and undertaken by a contractor using truck-mounted equipment.

Angled percussion holes are planned to locate and intersect the mineralization. A traverse line or grid drilling is used to identify and define the extent of any mineralization. The sizes of the boreholes drilled will be determined by such factors as cost, proposed sampling, availability of drilling machines and the volume of sample required, among others.

Each drill site will be rehabilitated. The boreholes will be filled with drill chips and covered with topsoil.

Phases 6 & 8: Core drilling

Dependent on the results from the non-invasive prospecting activities, further confirmation and exploratory drilling may be required. Core drilling will only be used if mineralization has been found. The position of the boreholes is dependent on the results of the non-invasive activities.

Ten boreholes, planned 50m depth each (can be more or less depending on results), are planned for phase 6 and five for phase 8. The collar position of all boreholes will be surveyed. All drilling will be short term and undertaken by a contractor using skid-mounted equipment.

Each drill site will be rehabilitated once completed. The boreholes will be covered with a metal plate and 1m previously stored topsoil. All drilling material, liquid spills and refuse will be cleared and transported to the relevant municipal landfill.

(iii) Description of pre-/feasibility studies

(Activities in this section includes but are not limited to: initial, geological modeling, resource determination, possible future funding models, etc)

All the drill sampling data will then be modeled to obtain a final interpretation of the potential of the deposit. A detailed feasibility report, containing resource calculations, will be compiled after drilling operations have been completed to evaluate the economic viability of the project.

SITE DESCRIPTION

A temporary site shall be established at each drilling site consisting of the following:

- Drill rig.
- Water tank for domestic use.
- Chemical toilets.

Each drilling site shall be rehabilitated.

Alidabix shall make use of offices in the town of Prieska for its administrative needs and contractors shall reside off-site in Prieska during the invasive prospecting phases.

PUBLIC PARTICIPATION PROCESS

The purpose of this document is to inform the surface owners, surrounding surface owners and other interested and/or affected parties of the proposed prospecting activities planned to be undertaken by Alidabix, and to ensure that the rights and needs of all parties are taken into account.

Registering as an I&AP will ensure that you are placed on a database of persons to be informed of any progress regarding the proposed activity. Copies of all relevant documentation will be made available to registered I&AP's.

Attached hereto find a response form for comment by Interested and Affected Parties. Please complete this form and direct any comments, concerns or queries to:

M and S Consulting (Pty) Ltd
 Ms. T. Jooste
 P.O. Box 2473
 Kimberley, 8300
 Tel: 053 861 1765
 Fax: 086 636 0731
 E-Mail: ms.consulting@vodamail.co.za

BASIC ASSESSMENT REPORT AND ENVIRONMENTAL MANAGEMENT PROGRAMME REPORT

The purpose of the Basic Assessment Report and Environmental Management Programme Report (hereinafter referred to as 'BAR/EMPR') is to detail findings from a desktop analysis of the receiving environment that may be affected by the proposed prospecting activities.

The report gives an overview of the anticipated impacts expected from the prospecting operations and whether feasible alternatives and/or mitigations could be implemented to minimize such impacts to acceptable standards.

The analysis of the receiving environment before any invasive prospecting activities takes place shall provide a baseline against which impacts will be measured. The receiving environment shall be determined as follows:

- Desktop analysis.
- Information obtained through the public participation process.
- Site visit to the property.

The BAR/EMPR is available to all registered interested and/or affected parties, upon written request thereof, for perusal and comment before submission thereof to the Department of Mineral Resources.

PROJECT TEAM

Applicant:

Alidabix (Pty) Ltd
Mr. B. van Deventer (Director)
94 Central Road
Kimberley
8301
Cell: 083 297 6060
E-Mail: berend@inext.co.za

Consultant:

M and S Consulting (Pty) Ltd
Ms. T. Jooste
P.O. Box 2473
Kimberley
8300
Tel: 053 861 1765
Fax: 086 636 0731
E-Mail: ms.consulting@vodamail.co.za

WAY FORWARD

Meetings will be scheduled with the surface owner to discuss the proposed prospecting activities and potential impact on the properties. Other Interested and Affected Parties wishing to comment on the proposed activity or requesting a one-on-one meeting are requested to register as an I&AP and to forward their written comments (with reasons) to M and S Consulting (Pty) Ltd.

A copy of the BAR/EMPR is available to all registered interested and/or affected parties, upon written request thereof, for perusal and comment before submission thereof to the Department of Mineral Resources.

All comments received will be incorporated into the Basic Assessment Report and Environmental Management Programme Report. The BAR & EMPR will then be submitted to the Department of Mineral Resources for their review and comments. The public participation process will continue throughout the application process.



36 WILLIAM STREET
KESTELLHOF
8301

TEL: +2753 861 1765
CELL: +2784 444 4474

P.O. BOX 2473
KIMBERLEY
8300

FAX: +2786 636 0731
VAT REG NR: 4060244284
E-MAIL: ms.consulting@vodamail.co.za

BACKGROUND INFORMATION DOCUMENT

PROPOSED PROSPECTING OPERATION BY ALIDABIX (PTY) LTD ON PORTION 3 (A PORTION OF PORTION 1 – STOMP OOR A) OF THE FARM STOMP OOR 109, PRIESKA DISTRICT, NORTHERN CAPE PROVINCE

MAY 2018

DMR REF. NO: (NC) 30/5/1/2/12131 PR

Response Form for comment by Interested and Affected Parties

Please return this page to M and S Consulting (Pty) Ltd via fax, post or e-mail.

Attention: Ms. T. Jooste

Postal address: P.O. Box 2473, Kimberley, 8300

Tel: 053 861 1765

Fax: 086 636 0731

Email: ms.consulting@vodamail.co.za

TITLE		FIRST NAME	
INITIALS		SURNAME	
ORGANISATION		E-MAIL	
POSTAL ADDRESS			
		POSTAL CODE	
TEL NR		FAX NR	
CELL NR		LANGUAGE	
Do you have any direct interest in the approval or refusal of the proposed prospecting right project?			
YES	NO		

INTEREST:	

Do you wish to receive a copy of BAR / EMPR for perusal	Yes	No
---	-----	----

Please mark applicable box.

Please list any colleagues/friends or organizations that you feel should also be registered as an Interested and Affected Party for this Prospecting Right application process: (with contact details if available)

NAME/ORGANISATION	POSTAL ADDRESS	TEL NR	FAX NO

What is your main area of interest or involvement with regards to the proposed project?

Do you support the proposed project? Please briefly state why:

Do you have any areas of concern regarding the proposed project? Please briefly list them below:

Do anybody reside on the property - farm owner, farm workers, tenants ? Please provide number of people and contact details of any tenants.

What type of access exists to the property?

Do access roads, if any, pass through other privately owned property, if so what are the requirements to use such road (e.g.: permission from neighbours or other surface owners?)

What is the main activity on the property (e.g.: Crop production, cattle farming etc.)?

Describe the dominant natural vegetation on the property, if any (savannah, grasslands, woody, forest etc.):

To your knowledge, are there any protected species (plants or animals) present on the property ?

If known, what is the average depth to the water table (groundwater) on the property ?

Are you aware of any water resource (including wetlands, rivers and/or streams) on your property or the near environment?

Are there any historical buildings or grave sites on the property? If so, please provide brief details:

If you are the owner of the property, are you the sole owner or are there other individuals, trusts or companies that share legal title? If so please provide contact details so that we can consult them too:

Is there any tribal authority or community near your farm that we should communicate with?

Thank you for your comments

Your reference: DMR. REF NO : (NC) 30/5/1/2/12131 PR
Our reference: PS LANGE/RH/FLI5/0004
Email: collections@lcw.co.za
Date: 7 June 2018



Lange Carr & Wessels inc.

member of the phatshoane henney group of associated firms
attorneys • notaries • conveyancers

Upington

Oasis Hotel Building, 26 Schröder Street
PO Box 6, Upington, South Africa, 8800
Docex 3, Upington
Telephone +27 54 337 5000
Facsimile +27 54 337 5001
e-mail mail@lcw.co.za
www.phfirms.co.za

Reg. no.: 2000/030346/21
VAT no.: 4650191671

Directors

PS Lange (B.Proc., Appraiser, Dip.Deceased Estates)
CJ Carr (B.Proc., LL.B)
LL Mokgoro (LL.B) [non executive]
CJ Wessels (B.Iuris, LL.B, GDA)
JA Kruger (B.Proc., LL.B)

Associates

MA Isaacs (LL.B, LL.M)
W Spangenberg (LL.B, LL.M)
JC Haasbroek (B.Com Law, LL.B)

M & S CONSULTING

P O Box 2473
KIMBERLEY
8300

E-MAIL : ms.consulting@vodamail.co.za

Dear Sir

RE PROPOSED PROSPECTING OPERATION BY ALIDABIX (PTY) LTD ON PORTION 3 (A PORTION OF PORTION 1 – STOM OOR A) OF THE FARM STOMP OOR 109, PRIESKA DISTRICT, NORTHERN CAPE PROVINCE

DMR REF.NO: (NC) 30/5/1/2/12131 PR

Your letter dated 22 May 2018 directed to the Flip Van Der Westhuizen Trust has been handed to us for our further attention.

We confirm that we act on behalf of the Flip Van Der Westhuizen Trust, a copy of which Letters of Authority is attached hereto from which it will appear that Mr P L Van Der Westhuizen is a Trustee of the Flip Van Der Westhuizen Trust IT88/97.

Please find attach the Response Form which has been completed on behalf of the Flip Van Der Westhuizen Trust IT88/97 as an interested and affected party.

We await your further advices in due course.

Yours faithfully

LANGE CARR & WESSELS ING./INC.

per:

cc: 0832445459@mtnloaded.co.za

the phatshoane henney group is an association of independent firms not practising in partnership and with separate liability.

phatshoanehenney
GROUP OF ASSOCIATED LAW FIRMS

Alidabix (Pty) Ltd



36 WILLIAM STREET
KESTELLHOF
8301
TEL: +2753 861 1765
CELL: +2784 444 4474
E-MAIL: ms.consulting@vodamail.co.za

P.O. BOX 2473
KIMBERLEY
8300
FAX: +2786 636 0731
VAT REG NR: 4060244284

BACKGROUND INFORMATION DOCUMENT

PROPOSED PROSPECTING OPERATION BY ALIDABIX (PTY) LTD ON PORTION 3 (A PORTION OF PORTION 1 – STOMP OOR A) OF THE FARM STOMP OOR 109, PRIESKA DISTRICT, NORTHERN CAPE PROVINCE

MAY 2018

DMR REF. NO: (NC) 30/5/1/2/12131 PR

Response Form for comment by Interested and Affected Parties

Please return this page to M and S Consulting (Pty) Ltd via fax, post or e-mail.

Attention: Ms. T. Jooste

Postal address: P.O. Box 2473, Kimberley, 8300

Tel: 053 861 1765

Fax: 086 636 0731

Email: ms.consulting@vodamail.co.za

TITLE	MR	FIRST NAME	PHILIPPUS
INITIALS	PL	SURNAME	VAN DER WESSTHUIZEN
ORGANISATION	FLIPLANDER WESSTHUIZEN	E-MAIL	0832445459@mtl.co.za
POSTAL ADDRESS	TRUST, P.O. BOX 133 MARYDALE		
	POSTAL CODE	8910	
TEL NR		FAX NR	
CELL NR	0832445459	LANGUAGE	AFRIKAANS / ENG.
Do you have any direct interest in the approval or refusal of the proposed prospecting right project?			
YES	NO		

INTEREST:	LAND OWNER

Do you wish to receive a copy of BAR / EMPR for perusal	Yes <input checked="" type="checkbox"/>	No <input type="checkbox"/>
Please mark applicable box.		

Please list any colleagues/friends or organizations that you feel should also be registered as an Interested and Affected Party for this Prospecting Right application process: (with contact details if available)

NAME/ORGANISATION	POSTAL ADDRESS	TEL NR	FAX NO

Please comment on any issues or concerns you may have:
(please use a separate sheet if you wish)

So as to legally and meaningfully and effectively participate in the participation process I hereby require the following documents and information.

1. All and any documentation of any nature whatsoever which pertain to the application for prospecting rights referred to above, to include but not limited to the following;
 - 1.1 All and any correspondence between the DME and the applicants/consultant;
 - 1.2 All and any correspondence which bears reference to, is ancillary to or refers in any way to the abovementioned application;
 - 1.3 The prospecting right application including the appendages as submitted;
 - 1.4 All file notes, memoranda or internal documentation pertaining to any decision made in respect of the application;
 - 1.5 The draft Environmental Management Plan and all annexures, including but not limited to the prospecting works program, and ancillary documentation pertaining thereto as referred to in the MPRDA regulation 7;
 - 1.6 All and any notices, publications or advertisements to include but not limited to those published in any Gazette, placed at any Magistrates' Court and any local or national newspaper circulated in the relevant area by the DME or the applicant;
 - 1.7 All and any notices, publications or advertisements informing all interested and affected persons of the public meetings to be held in terms of section 10, 16 or 22 of the MPRDA and the minutes of all public meetings held in terms of the aforementioned section.
2. All and any documents and/or correspondence relating to any request or enquiry received by any person or entity pertaining to the submission of the abovementioned application;
3. All and any documentation indicating whether any application for a prospecting or mining right has been granted or refused in respect of the above mentioned properties.

The above information and/or documentation is necessary in order for me to partake effectively and meaningfully in the consultative process which I believe has, *inter alia*, the following characteristics:

1. The essence of consultation is a communication of ideas on a reciprocal basis;
2. The consultative procedure (dictated by the Applicant in the prospecting application) must allow reasonable opportunity to both sides to communicate affectively;
3. The consultation must be seen as more than a mere opportunity that you give to me, as an interested and affected party, to make ineffective representations;
4. The right to be consulted is valuable and should be implemented:
 - 4.1. by giving as an opportunity to be heard, and
 - 4.2. must take place at the formative stage of the application process and before the DME and or your executive minds become unduly fixed.
5. Sufficient information must be provided to me in order to enable me tender helpful advice.
6. Sufficient time must be given to me to enable me to give the advice and sufficient time must be available to you to consider the advice tendered.



REPUBLIC OF SOUTH AFRICA

**MAGTIGINGSBRIEF
LETTERS OF AUTHORITY**

Ingevolge Artikel 6(1) van die Wet op Beheer oor Trustgoed, 1988 (Wet 57 van 1988)
In terms of Section 6(1) of the Trust Property Control Act, 1988 (Act 57 of 1988)

No: IT88/97

Hiermee word gesertifiseer dat /
This is to certify that

PHILIPPUS LATEGAN VAN DER WESTHUIZEN (Id. No. 651011 5077 08 5);
RULIEN VAN DER WESTHUIZEN (Id. No. 690310 0047 08 2) en / and
NICO ERASMUS (Id. No. 720626 5127 08 0)

gemagtig word om op te tree as trustee(s) van die/
is/are hereby authorized to act as trustee(s) of the/

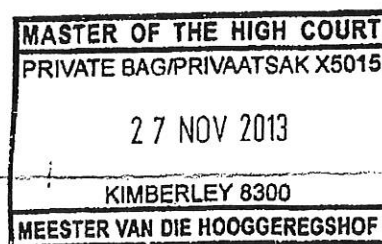
FLIP VAN DER WESTHUIZEN TRUST

GEGEE onder my hand te **KIMBERLEY** op hede die
GIVEN under my hand at **KIMBERLEY** this

dag van **NOVEMBER** jaar **2013**
day of year **2013**

Signature

**ASSISTENT MEESTER
ASSISTANT MASTER**



Wilna Posthumus

From: Hennie [ms.consulting@vodamail.co.za]
Sent: Tuesday, June 12, 2018 12:51 PM
To: 'collections@lcw.co.za'
Cc: 'Flip van der Westhuizen'; 'Bêrend van Deventer'; 'Hano Hamman'
Subject: RE: RE PROPOSED PROSPECTING OPERATION BY ALIDABIX - DMR REF.NO: (NC) 30/5/1/2/12131 PR

Good afternoon,


We hereby confirm receipt of your e-mail.

Please take note that, due to unforeseen circumstances, Mr. van Deventer is not currently available to assist with your / your client's request.

We shall revert back to you at Mr. van Deventer's earliest convenience.

Kind regards
Anja Jooste

From: Rina Human [mailto:collections@lcw.co.za]
Sent: Thursday, June 07, 2018 9:40 AM
To: ms.consulting@vodamail.co.za
Cc: 'Flip van der Westhuizen'
Subject: RE PROPOSED PROSPECTING OPERATION BY ALIDABIX - DMR REF.NO: (NC) 30/5/1/2/12131 PR




Rina Human
Secretary, Litigation and Deceased Estates

Switchboard: 054 337 5000
Facsimile: 054 337 5001
Email: collections@lcw.co.za

LCW
Lange Carr & Wessels ing.

Member of the Phatshoane Henney Group



Disclaimer