

**Project Details:**

**Vinci 580**  
**COMPOSITE PLAN**  
 Remainder of the farm Vinci 580

Office reference: LWC 107  
 Date: 12 February 2019

**Applicant:**  
 Matsapa Trading 529 CC















**Contact Details:**  
 P.O. Box 1539  
 Kimberley  
 8300  
 Cel: 072 017 9973  
 Fax: 086 613 5827

**Client Signature:**  
 Signed: \_\_\_\_\_  
 Date: \_\_\_\_\_

**Scale:** 1:40,000  
 Accurate if printed on full A3 size paper


**CONSULTANTS**  
 19 Park Road • Belgravia • Kimberley  
 PO Box 3226 • Kimberley • 8300  
 Tel: 053 831 7634 • Fax: 086 606 6315  
 lindie@liwico.co.za

**Legend**

-  Agricultural land
-  Agricultural buffer
-  Application area
-  Buildings
-  Building servitude
-  Drilling
-  Farm portions
-  Groenwater spruit
-  Public road
-  Road Buffer
-  Water boreholes
-  Water buffer
-  Non-perennial pan
-  100 m Floodline

| FINAL DRILL POSITIONS |          |          |
|-----------------------|----------|----------|
| Projection: WGS 84    |          |          |
| CONSTANT              | East     | South    |
| 1                     | 23.14155 | 28.25704 |
| 2                     | 23.17370 | 28.25574 |
| 3                     | 23.13176 | 28.25458 |
| 4                     | 23.16391 | 28.25328 |
| 5                     | 23.12197 | 28.25212 |
| 6                     | 23.15412 | 28.25083 |
| 7                     | 23.14433 | 28.24837 |
| 8                     | 23.13454 | 28.24591 |
| 9                     | 23.16669 | 28.24461 |
| 10                    | 23.12475 | 28.24345 |
| 11                    | 23.14710 | 28.23970 |
| 12                    | 23.13732 | 28.23724 |
| 13                    | 23.12753 | 28.23479 |
| 14                    | 23.14009 | 28.22857 |
| 15                    | 23.13030 | 28.22612 |
| 16                    | 23.13308 | 28.21745 |

| ACTIVITY                  | FOOTPRINT     |
|---------------------------|---------------|
| Geological Investigations | 1 948,1166 ha |
| Drilling                  |               |
| RC drilling               | 0.064 ha      |
| Sampling                  |               |
| Rehabilitation            | 0.064 ha      |
| Vehicle storage           | -             |
| Chemical storage          | -             |
| Diesel storage            | -             |
| Domestic waste facility   | -             |
| Ablution facility         | 0.0020 ha     |
| Access road               | 0.4 ha        |
| Prospecting road          | -             |

