












Bokoni Platinum Mines (Pty) Ltd

GPS Track Log

Legend

-  Proposed Rock Dump
-  Project Area
-  GPS Track Log
-  Main Road
-  Other Access Road
-  Perennial Stream
-  Non-Perennial Stream
-  Opencast Area
-  Boxcut
-  Workshop
-  Haul Road



www.digbywells.com

Projection: Transverse Mercator Ref #: anp.BOK1630.2013.04.256
 Datum: Hartebeesthoek 1994 Revision Number: 1
 Central Meridian: 29°E Date: 17/04/2012

