



Appendix E

**MAPS**











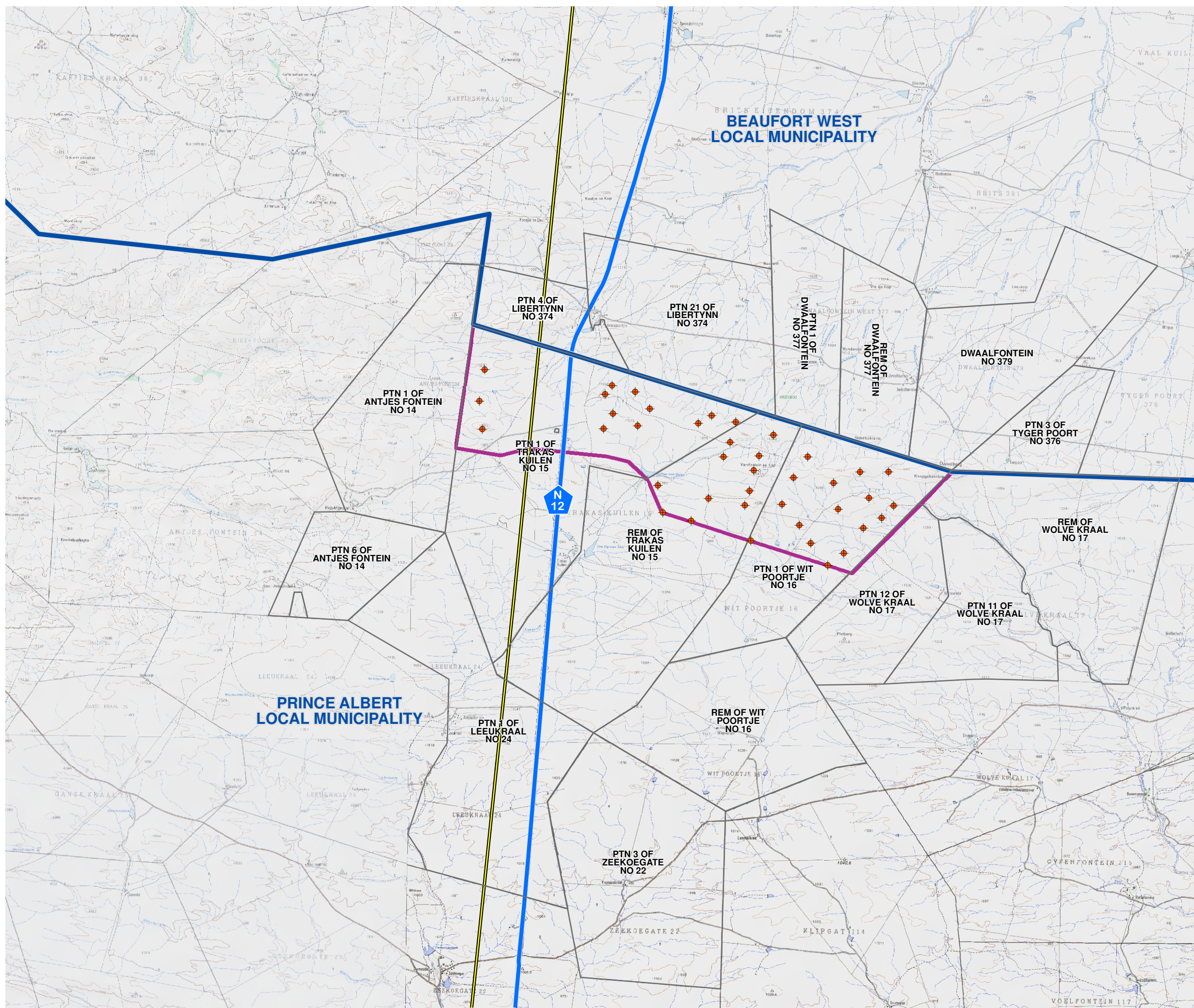




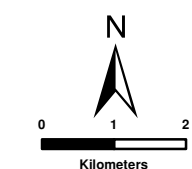
**PROPOSED  
BEAUFORT WEST  
WIND FARM  
NEAR BEAUFORT WEST,  
WESTERN CAPE PROVINCE  
REFINED LAYOUT**

**Legend**

-  Local Municipal Boundaries
-  National Route (N12)
-  Existing 400kV Power Lines
-  Rivers/Drainage Lines
-  Dams/Waterbodies
-  Adjoining Farm Boundaries
-  Beaufort West Wind Farm Site
-  Refined Turbine Layout



SOURCE:  
MUNICIPAL DEMARCATION BOARD, 2011  
NGI, 2014



**SIVEST**  
ENVIRONMENTAL DIVISION  
51 WESSELS ROAD  
RIVONIA, 2128  
JOHANNESBURG  
SOUTH AFRICA  
Phone: +27 11 798 0600  
Fax: +27 11 803 7272  
e-mail: info@sivest.co.za

Project No 15656	Prepared By KLS	Date 04/09/2019
Map Ref No 15656/B02	Revision 0	Date

"COPYRIGHT IS VESTED IN SIVEST IN TERMS OF THE COPYRIGHT ACT (ACT 98 OF 1978) AND NO USE OR REPRODUCTION OR DUPLICATION THEREOF MAY OCCUR WITHOUT THE WRITTEN CONSENT OF THE AUTHOR"

THIS MAP HAS BEEN PREPARED UNDER THE CONTROLS ESTABLISHED BY THE SIVEST QUALITY MANAGEMENT SYSTEM WHICH HAS BEEN CERTIFIED ISO 9001:2008 COMPLIANT

