

# ENVIRONMENTAL IMPACT REPORT

Final – 14 December 2021

THE PROPOSED BOITUMELO SOLAR  
POWER PLANT NEAR LICHTENBURG,  
NORTH WEST PROVINCE



ENVIRONAMICS

## PROJECT DETAIL

<b>DFFE Reference No.</b>	:	14/12/16/3/3/2/2083
<b>Project Title</b>	:	Proposed Boitumelo Solar Power Plant near Lichtenburg, North West Province
<b>Authors</b>	:	Ms. Carli van Niekerk Ms. Lisa Opperman Ms. Christia van Dyk
<b>Client</b>	:	Boitumelo Solar Power Plant (RF) (Pty) Ltd.
<b>Report Status</b>	:	Final Environmental Impact Report
<b>Submission date</b>	:	14 December 2021

**When used as a reference this report should be cited as:** Environamics (2021) Final EIR: Proposed Boitumelo Solar Power Plant near Lichtenburg, North West Province.

### **COPYRIGHT RESERVED**

This technical report has been produced for Boitumelo Solar Power Plant (RF) (Pty) Ltd. The intellectual property contained in this report remains vested in Environamics and Boitumelo Solar Power Plant (RF) (Pty) Ltd. No part of the report may be reproduced in any manner without written permission from Environamics or Boitumelo Solar Power Plant (RF) (Pty) Ltd.

## TABLE OF CONTENTS

<b>PROJECT DETAIL</b> .....	<b>1</b>
<b>TABLE OF CONTENTS</b> .....	<b>2</b>
<b>LIST OF TABLES</b> .....	<b>4</b>
<b>LIST OF FIGURES</b> .....	<b>4</b>
<b>PLATES</b> .....	<b>6</b>
<b>APPENDICES</b> .....	<b>8</b>
<b>GLOSSARY OF TERMS AND ACRONYMS</b> .....	<b>10</b>
<b>CONTEXT FOR THE DEVELOPMENT</b> .....	<b>12</b>
<b>EXECUTIVE SUMMARY</b> .....	<b>14</b>
<b>1 INTRODUCTION</b> .....	<b>18</b>
1.1 LEGAL MANDATE AND PURPOSE OF THE REPORT .....	18
1.2 DETAILS OF THE ENVIRONMENTAL ASSESSMENT PRACTITIONER (EAP) .....	22
1.3 DETAILS OF SPECIALISTS.....	22
1.4 STATUS OF THE EIA PROCESS .....	24
1.5 STRUCTURE OF THE REPORT .....	25
<b>2 ACTIVITY DESCRIPTION</b> .....	<b>29</b>
2.1 THE LOCATION OF THE ACTIVITY AND PROPERTY DESCRIPTION.....	29
2.2 ACTIVITY DESCRIPTION.....	33
2.3 PHOTOVOLTAIC TECHNOLOGY.....	36
2.4 LAYOUT DESCRIPTION .....	37
2.5 SERVICES PROVISION.....	43
<b>3 LEGISLATIVE AND POLICY CONTEXT</b> .....	<b>47</b>
3.1 INTRODUCTION .....	47
3.2 LEGISLATIVE CONTEXT.....	49
3.3 POLICY CONTEXT .....	54
3.6 CONCLUSION .....	66
<b>4 THE NEED AND DESIRABILITY</b> .....	<b>67</b>
4.1 THE NEED FOR THE PROPOSED ACTIVITY.....	67
4.2 THE DESIRABILITY OF THE PROPOSED ACTIVITY .....	68

<b>5</b>	<b>DESCRIPTION OF ENVIRONMENTAL ISSUES .....</b>	<b>71</b>
5.1	CONSIDERATION OF ALTERNATIVES.....	71
5.2	PUBLIC PARTICIPATION PROCESS.....	82
5.3	THE ENVIRONMENTAL ATTRIBUTES ASSOCIATED WITH THE PREFERRED ALTERNATIVE .....	86
5.4	SITE SELECTION MATRIX.....	101
5.5	IDENTIFICATION OF THE PREFERRED GRID CONNECTION CORRIDOR .....	103
5.6	CONCLUDING STATEMENT ON ALTERNATIVES .....	104
<b>6</b>	<b>DESCRIPTION OF THE IMPACTS AND RISKS .....</b>	<b>106</b>
6.1	SCOPING METHODOLOGY .....	107
6.2	KEY ISSUES IDENTIFIED .....	123
6.3	SUMMARY OF RECOMMENDATIONS FROM SPECIALIST STUDIES .....	151
6.4	SENSITIVITY ANALYSIS .....	158
6.5	METHOD OF ENVIRONMENTAL ASSESSMENT .....	161
<b>7</b>	<b>CUMULATIVE EFFECTS ASSESSMENT.....</b>	<b>166</b>
7.1	Introduction.....	166
7.2	Geographic Area of Evaluation.....	166
7.3	Temporal Boundary of Evaluation.....	167
7.4	Other Projects in the Area.....	168
7.5	SPECIALIST INFORMATION ON CUMULATIVE EFFECTS .....	169
7.6	IMPACT ASSESSMENT.....	174
7.7	CONCLUSION .....	179
<b>8</b>	<b>ENVIRONMENTAL IMPACT STATEMENT.....</b>	<b>181</b>
8.1	SUMMARY OF KEY FINDINGS AND ASSESSMENT RESULTS .....	181
8.2	SENSITIVITY ANALYSIS SUMMARY AND SITE-SPECIFIC CONDITIONS .....	182
8.3	TECHNICAL DETAILS OF THE PROPOSED INFRASTRUCTURE TO BE AUTHORISED.....	183
8.4	RECOMMENDATION OF EAP .....	184
<b>9</b>	<b>REFERENCES .....</b>	<b>187</b>

## LIST OF TABLES

<b>Table 1.1:</b> Listed activities .....	18
<b>Table 1.2:</b> Details of specialists .....	23
<b>Table 1.3:</b> Estimated timeframe for completion of the ‘scoping and EIA process’ .....	24
<b>Table 1.4:</b> Structure of the report .....	25
<b>Table 2.1:</b> General site information .....	30
<b>Table 2.2:</b> Listed activities .....	33
<b>Table 2.3:</b> Technical details for the proposed facility .....	37
<b>Table 2.4:</b> Coordinates .....	38
<b>Table 3.1:</b> Legislative context for the construction of photovoltaic solar plants.....	49
<b>Table 3.2:</b> Policy context for the construction of photovoltaic solar plants .....	54
<b>Table 4.1:</b> Published Draft IRP 2018 (Approved by Cabinet for Consultation) .....	68
<b>Table 6.1:</b> Environmental checklist .....	107
<b>Table 6.2:</b> Matrix analysis.....	112
<b>Table 7.1:</b> A summary of related projects, that may have a cumulative impact, in a 30 km radius of the study area.....	168

## LIST OF FIGURES

Figure A: Locality map
Figure B: Regional map
Figure C: Footprint map
Figure D: Land Capability Classification Map
Figure E: Vegetation Map
Figure F: Cumulative Impact Map
Figure G1: Facility Layout
Figure G2: Layout Map

Figure H1: Sensitivity Map

Figure H2: Facility Layout and Sensitivity Map

Figure H3: Power Line Corridor, Sensitivity and CBA Map

Figure H4: Facility Layout and CBA Map

Figure H5: Facility Layout, Sensitivity and CBA Map

Figure H6: Facility Layout, Sensitivity and other projects map

Figure I: South African Protected Areas Database map

**Figure 2.1:** Map indicating coordinate points of the proposed Boitumelo Solar Power plant (including project site, access point, on-site facility substation and BESS)..... 40

**Figure 2.2:** Map indicating coordinate points of the proposed Boitumelo Solar Power Plant power line connecting the on-site substation and the collector substation..... 41

**Figure 2.3:** Map indicating coordinate points of the proposed Boitumelo Solar Power Plant preferred power line corridor to complete the connection between the collector substation and the existing Watershed MTS enabling evacuation of the power into the national grid..... 42

**Figure 2.4:** Map indicating coordinate points of the proposed Boitumelo Solar Power Plant alternative power line corridor to complete the connection between the collector substation and the existing Watershed MTS enabling evacuation of the power into the national grid. .... 43

**Figure 5.1:** Location for the development of the Boitumelo Solar Power Plant on the Portion 4 of the farm Houthaaldoors No. 2 as assessed during the Scoping Phase..... 73

**Figure 5.2:** Location of the preferred alternative for the development of the Boitumelo Solar Plant considering the significant heritage site. This is the area assessed as part of the EIA Phase, including within the independent specialist studies. The red outline illustrates the affected property. .... 73

**Figure 5.3:** Global horizontal irradiation values for South Africa (SolarGIS, 2021)..... 74

**Figure 5.4:** Possible connection corridor routes are proposed from the collector station to the Watershed 275/132/88 MTS Substation..... 78

**Figure 5.5:** Bifacial vs Monofacial Solar Panel absorption. .... 81

**Figure 5.6:** Surrounding Landowners ..... 84

Figure 5.7: The proposed development site (blue outline) overlaid on agricultural sensitivity, as given by the screening tool (green = low; yellow = medium. .... 88

**Figure 5.8:** CBAs and Ecological Support Areas..... 89

**Figure 5.9:** Protected plant species *Euphorbia clavarioides*, *Euphorbia inaequilatera*, *Euphorbia schinzii* and *Pellaea calomelanos* ..... 91

**Figure 5.10:** Zone of Theoretical Visibility (ZTV) for the Solar Power Plant..... 94

**Figure 5.11:** Zone of Theoretical Visibility (ZTV) for the preferred power line..... 95

**Figure 5.12:** Zone of Theoretical Visibility (ZTV) for the power line alternative ..... 95

**Figure 5.13:** Site access road ..... 96

**Figure 5.14:** Location of heritage sites in the project area ..... 100

**Figure 7.1:** Geographic area of evaluation with utility-scale renewable energy generation sites and power lines ..... 167

**Figure 7.2:** Process flow diagram for determining cumulative effects ..... 169

**PLATES**

Plate 1: The site (taken towards the north)

Plate 2: The site (taken towards the north-east)

Plate 3: The site (taken towards the east)

Plate 4: The site (taken towards the south-east)

Plate 5: The site (taken towards the south)

Plate 6: The site (taken towards the south-west)

Plate 7: The site (taken towards the west)

Plate 8: The site (taken towards the north-west)

Plate 9: The current land use of the site

Plate 10: The R505 access road to the site (taken towards the north)

Plate 11: The R505 access road to the site (taken towards the south)



## APPENDICES

Appendix A: EAP declaration and CV

Appendix B: Press advertisement

Appendix C: On site notice

Appendix D: List of I&APs

Appendix E: Proof of correspondence and Comments and Responses Report

Appendix F: Written comments

Appendix G: Assessment

Appendix G1: Developer site Assessment

Appendix H: Specialist Reports

Appendix H1: Specialist Terms of Reference (ToR)

Appendix H2: Geotechnical Report

Appendix H3: Terrestrial biodiversity impact assessment

Appendix H4: Avifaunal Impact Assessment

Appendix H5: Visual Impact Assessment

Appendix H6: Heritage Impact Assessment

Appendix H7: Palaeontological Impact Assessment

Appendix H8: Social Impact Assessment

Appendix H9: Traffic Impact Assessment

Appendix H10: Agricultural Compliance Statement

Appendix I: Environmental Management Programme (EMPr)

Appendix I1: Solar Power Plant EMPr

Appendix I2: Generic EMPr for the Power Line

Appendix I3: Generic EMPr for the Substation

Appendix I4: Alien Invasive Plant Species Management and Rehabilitation Plan

Appendix J: Public Participation Plan

Appendix K: Additional Information

Appendix L: Battery Storage Facility Description

Appendix M: Screening Report

## GLOSSARY OF TERMS AND ACRONYMS

BA	Basic Assessment
BAR	Basic Assessment Report
CEA	Cumulative Effects Assessment
DFFE	Department of Forestry, Fisheries and Environmental Affairs
DM	District Municipality
DMRE	Department of Mineral Resources and Energy
DWS	Department of Water and Sanitation
EA	Environmental Authorisation
EAP	Environmental Assessment Practitioner
EIA	Environmental Impact Assessment
EMPr	Environmental Management Programme
EP	Equator Principles
EPFI	Equator Principles Financial Institutions
Environmental impact	Any change to the environment, whether adverse or beneficial, wholly or partially resulting from an organization's environmental aspects.
GNR	Government Notice Regulation
I&AP	Interested and Affected Party
IDP	Integrated Development Plan
IFC	International Finance Corporation
IPP	Independent Power Producer
kV	Kilo Volt
LM	Local Municipality
Mitigate	Activities designed to compensate for unavoidable environmental

---

	damage.
MW	Megawatt
NEMA	National Environmental Management Act No. 107 of 1998
NERSA	National Energy Regulator of South Africa
NWA	National Water Act No. 36 of 1998
PPP	Public Participation Process
PV	Photovoltaic
REIPPP	Renewable Energy IPP Procurement Process
SAHRA	South African Heritage Resources Agency
SDF	Spatial Development Framework
SPP	Solar Power Plant
VU	Vegetation Unit

## CONTEXT FOR THE DEVELOPMENT

According to Eskom, the demand for electricity in South Africa has been growing at approximately 3% per annum. This growing demand, fueled by increasing economic growth and social development, is placing increasing pressure on South Africa's existing power generation capacity. Coupled with this, is the growing awareness of environmentally responsible development, the impacts of climate change and the need for sustainable development. The use of renewable energy technologies, as one of a mix of technologies needed to meet future energy consumption requirements is being investigated as part of the national Department of Mineral Resources and Energy's (DMRE) (previously referred to as the Department of Energy) long-term strategic planning and research process.

The primary rationale for the proposed solar photovoltaic (PV) facility is to add new generation capacity from renewable energy to the national electricity mix and to aid in achieving the goal of 42% share of all new installed generating capacity being derived from renewable energy forms, as targeted by DMRE (Integrated Resource Plan Update 2010-2030). The IRP also identifies the preferred generation technologies required to meet the expected demand growth up to 2030 and incorporates government objectives including affordable electricity, reduced greenhouse gas (GHG) emissions, reduced water consumption, diversified electricity generation sources and localisation and regional development. In terms of the Integrated Resource Plan Update (2019 IRP Update, 2010-2030), over the short term (of the next two or three years), clear guidelines arose; namely to continue with the current renewable bid programme with additional annual rounds of 1000 MW PV, with approximately 8.4GW of the renewable energy capacity planned to be installed from PV technologies over the next twenty years.

The proposed project is intended to form part of the DMRE's Renewable Energy Independent Power Producer Procurement (REIPPP) Programme and in any other programs/opportunities to generate power in South Africa. The REIPPP Programme aims to secure 14 725 Megawatts (MW) of new generation capacity from renewable energy sources, while simultaneously diversifying South Africa's electricity mix. According to the 2021 State of the Nation Address, Government will soon be initiating the procurement of an additional 11 800 MW of power from renewable energy, natural gas, battery storage and coal in line with the Integrated Resource Plan 2019 and fulfilling their commitments under the United Nations Framework Convention on Climate Change and its Paris Agreement which include the reduction of greenhouse gas emissions. Eskom, the largest greenhouse gas emitter of South Africa, has committed in principle to net zero emissions by 2050 and to increase its renewable capacity.

In response to the above, Boitumelo Solar Power Plant (RF) (Pty) Ltd is proposing the development of a Photovoltaic (PV) solar facility and associated infrastructure on a site located on Portion 4 of the Farm Houthaaldoors 2, near the town of Lichtenburg, North West Province (refer to Figure A for the locality map). The project entails the generation of up to 150 MW electrical power through PV technology with a total footprint of approximately 280 hectares within the assessed 300 hectares

EIA footprint (including supporting infrastructure on site). This site is preferred for solar energy development due to its global horizontal irradiation value of around 2152 kwh/m<sup>2</sup>.

## EXECUTIVE SUMMARY

Like many other small and developing municipalities in the country, the Ditsobotla Local Municipality faces a number of challenges in addressing the needs and improving the lives of the community such as low to medium income, high unemployment and low skills (IDP, 2020). The Ditsobotla Local Municipality's Integrated Development Plan (IDP, 2020) identifies the mission of the municipality as: "sustainable service delivery through transparent administration, dedicated staff, implementation of municipal programmes and consultation with communities". The IDP does not explicitly deal with renewable energy development, but since the Municipality has been categorized as a Priority 1 Investment Area in the Province, it may be argued that the proposed development will support the objective of economic growth and employment creation.

Boitumelo Solar Power Plant (RF) (Pty) Ltd intends to develop a 150MW photovoltaic solar facility and associated infrastructure on Portion 4 of the farm Houthaaldoorns 2, Registration Division IP, North West Province situated within the Ditsobotla Local Municipality area of jurisdiction. The town of Lichtenburg is located approximately 15km south of the proposed development (refer to Figure A and B for the locality and regional map). The total footprint of the project will be approximately 280 hectares within the assessed 300 hectares EIA footprint (including supporting infrastructure on site). The site was identified as being highly desirable due to its suitable climatic conditions, topography (i.e. in terms of slope), environmental conditions (i.e. agricultural potential, ecological sensitivity and archaeology), proximity to a grid connection point (i.e. for the purpose of electricity evacuation), as well as site access via a main road (i.e. to facilitate the movement of machinery, equipment, infrastructure and people during the construction phase).

In terms of the National Environmental Management Act (Act 107 of 1998), with specific reference to Sections 24 and 24D, as read with GNR 324-327, as amended (2017), Environmental Authorisation is required for the Boitumelo Solar Power Plant. The following listed activities have been identified with special reference to the proposed development and are listed in the EIA Regulations (as amended):

- Activity 11(i) (GN.R. 327): *"The development of facilities or infrastructure for the transmission and distribution of electricity outside urban areas or industrial complexes with a capacity of more than 33 but less than 275 kilovolts."*
- Activity 24 (ii) (GN.R 327): *"The development of a road (ii) with reserve wider than 13,5 meters, or where no reserve exists where the road is wider than 8 meters"*
- Activity 28(ii) (GN.R. 327): *"Residential, mixed, retail, commercial, industrial or institutional developments where such land was used for agriculture or afforestation on or after 1998 and where such development (ii) will occur outside an urban area, where the total land to be developed is bigger than 1 hectare."*
- Activity 56 (ii) (GN.R 327): *"The widening of a road by more than 6 metres, or the lengthening of a road by more than 1 kilometre (ii) where no reserve exists, where the existing road is wider than 8 metres..."*

- Activity 1 (GN.R. 325): *“The development of facilities or infrastructure for the generation of electricity from a renewable resource where the electricity output is 20 megawatts or more...”*
- Activity 15 (GN.R. 325): *“The clearance of an area of 20 hectare or more of indigenous vegetation...”*
- Activity 4 (h)(iv)(GN.R 324): *“The development of a road wider than 4 metres with a reserve less than 13,5 metres in the (h) North West Province, in (iv) Critical biodiversity areas as identified in systematic biodiversity plans adopted by the competent authority;”*
- Activity 12 (h)(iv) (GN.R. 324): *“The clearance of an area of 300 square metres or more of indigenous vegetation...(h) in the North West (iv) within critical biodiversity areas as identified in systematic biodiversity plans adopted by the competent authority.”*

Activities required for the development of the solar facility which are listed under Listing Notice 1, 2 and 3 (GNR 327, 325 and 324) implies that the development could potentially have an impact on the environment that will require mitigation. Subsequently a ‘thorough assessment process’ is required as described in Regulations 21-24. Environamics has been appointed as the independent consultant to undertake the EIA on behalf of Boitumelo Solar Power Plant (RF) (Pty) Ltd.

Regulation 21 of the EIA Regulations requires that an Environmental Impact Report (EIR) must contain the information set out in Appendix 3 of the Regulations or comply with a protocol or minimum information requirements relevant to the application as identified and gazetted by the Minister in a government notice. Appendix 3 of GNR326 requires a full description of the process undertaken to identify, assess and rank the impacts the activity and associated structures and infrastructure will impose on the preferred site, the scope of the assessment, and the consultation process undertaken be set out in the EIR report.

It has been determined through the EIA process that the proposed development will have a net positive impact for the area and will subsequently ensure the optimal utilisation of resources and land, specifically where the affected landowner is experiencing challenges and limitations in terms of the current agricultural land use. All negative environmental impacts can be effectively mitigated through the recommended mitigation measures and no residual negative impacts are foreseen. The potentially most significant environmental impacts associated with the development are briefly summarised below:

#### Impacts during the construction phase:

During the construction phase minor negative impacts are foreseen over the short term. The latter refers to a period of 18-24 months. The potentially most significant impacts relate to habitat destruction caused by clearance of vegetation, increased soil erosion and sedimentation, spread and establishment of alien invasive species, displacement of priority avian species from important habitats, displacement of resident avifauna through increased disturbance, loss of important avian habitats, visual impact of construction activities, disturbance, damage or destruction of legally-



protected fossil heritage as well as socio-economic impacts such as the creation of direct and indirect employment opportunities, economic multiplier effects from the use of local goods and services, in-migration of labourers in search of employment opportunities and increase in pressure on local resources and social networks, or existing services and infrastructure, temporary increase in safety and security risks, impacts on daily living and movement patterns, nuisance impact (noise and dust) and increased risk of potential veld fires.

#### Impacts during the operational phase:

During the operational phase the site will serve as a solar PV energy facility and the potential impacts will take place over a period of 20 – 25 years. The negative impacts are generally associated with impacts on the fauna and flora (habitat destruction caused by clearance of vegetation, displacement of priority avian species from important habitats, displacement of resident avifauna through increased disturbance, collisions with PV panels leading to injury or loss of avian life, collision when flying into power line infrastructure, electrocution when perched on power line infrastructure and visual impacts (road users and surrounding landowners, lighting and sense of place). The operational phase will have a direct positive impact through the provision of employment opportunities and skills development for its duration, the development of non-polluting, renewable energy infrastructure and the contribution to Local Economic Development (LED) and social upliftment.

#### Impacts during the decommissioning phase:

The negative impacts generally associated with the decommissioning phase include: habitat destruction caused by clearance of vegetation, increased soil erosion and sedimentation, spread and establishment of alien invasive species, continued loss of indigenous vegetation owing to poor recovery of vegetation, contamination of soil by leaving rubble/waste or spilling petroleum fuels or any pollutants on soil which could infiltrate the soil during rehabilitation and the loss of permanent employment. However, skilled staff will be eminently employable, and a number of temporary jobs will also be created in the process. It is not expected that the facility will be decommissioned, but rather that the technology used will be upgraded.

#### Cumulative impacts:

Cumulative impacts could arise as other similar projects are constructed in the area. According to the Department's (DFFE) database nine (9) other solar plants have been proposed in relatively close proximity to the proposed activity. Environamics are also in the process of applying for Environmental Authorisation for two (2) additional PV projects on Portion 4 of the farm Houthaaldoorns 2.

The potential for cumulative impacts may therefore exist. Potential cumulative impacts with a significance rating of negative medium during the construction phase relate to habitat loss owing to clearing of vegetation, displacement of resident avifauna, loss of important avian habitats, impacts

of employment opportunities, business opportunities and skills development and impact with large-scale in-migration of people. Cumulative impacts (negative medium) during the operational phase relate to collision of avifauna when flying into power line infrastructure, electrocution of avifauna when perched on power line infrastructure and visual impacts related to the Boitumelo SPP and associated power line. The cumulative effect of the generation of waste was identified as being potentially significant during the decommissioning phase.

Regulation 23 of the EIA Regulations determine that an EIA report must be prepared and submitted for the proposed activity after the competent authority accepts the final Scoping Report, including the Plan of Study for the EIA phase. The EIA report will evaluate and rate each identified impact and identify mitigation measures that may be required. The EIA report will contain information that is necessary for the competent authority to consider the application and to reach a decision contemplated in Appendix 3 of the EIA Regulations. This is the Final EIA Report submitted to the competent authority (Department of Forestry, Fisheries and the Environment (DFFE)) for decision-making on the Application for Environmental Authorisation.

# 1 INTRODUCTION

This section aims to introduce the Environmental Impact Report (EIR) and specifically to address the following requirements of the regulations:

**Appendix 3.** (3) An environmental impact assessment report contains the information that is necessary for the competent authority to consider and come to a decision on the application, and must include-(a) details of:

- (i) the EAP who prepared the report; and
- (ii) the expertise of the EAP, including a curriculum vitae.

## 1.1 LEGAL MANDATE AND PURPOSE OF THE REPORT

The National Environmental Management Act identifies listed activities (in terms of Section 24) which are likely to have an impact on the environment. These activities cannot commence without obtaining an Environmental Authorisation (EA) from the relevant competent authority. Sufficient information is required by the competent authority to make an informed decision and the project is therefore subject to an environmental assessment process which can be either a Basic Assessment Process or a full Scoping and Environmental Impact Assessment process.

The EIA Regulations No. 324, 325 and 327 outline the activities that may be triggered and therefore require EA. The following listed activities with special reference to the proposed development is triggered:

**Table 1.1:** Listed activities<sup>1</sup>

Relevant notice:	Activity No (s)	Description of each listed activity as per the project description:
GNR. 327 (as amended in 2017)	Activity 11(i)	<ul style="list-style-type: none"> <li>• <i>“The development of facilities or infrastructure for the transmission and distribution of electricity (i) outside urban areas or industrial complexes with a capacity of more than 33 but less than 275 kilovolts.”</i></li> <li>• Activity 11(i) is triggered as the proposed photovoltaic solar facility will transmit and distribute electricity of</li> </ul>

<sup>1</sup> Please refer to Table 6.2 for detailed description of the relevant aspects of the development that will apply to each specific activity.

		<p>132 kilovolts outside an urban area. The infrastructure for the distribution of electricity will include a power line (132 kV) and an on-site HV/MV substation (130 MVA). For the preferred power line corridor, the power line will be constructed in an ~8.17km long and 100 m wide corridor. It is expected that generation from the facility will tie in with the Eskom Watershed 275/132/88 MTS substation.</p>
GNR. 327 (as amended in 2017)	Activity 24(ii)	<ul style="list-style-type: none"> <li>• <i>“The development of a road (ii) with a reserve wider than 13,5 meters, or where no reserve exists where the road is wider than 8 meters;”</i></li> <li>• Activity 24(ii) is triggered as the internal roads of the solar power plant will vary between 6 and 12 meters in width.</li> </ul>
GNR. 327 (as amended in 2017)	Activity 28(ii)	<ul style="list-style-type: none"> <li>• <i>“Residential, mixed, retail, commercial, industrial or institutional developments where such land was used for agriculture or afforestation on or after 1998 and where such development (ii) will occur outside an urban area, where the total land to be developed is bigger than 1 hectare.”</i></li> <li>• Activity 28(ii) is triggered as the portions of the affected farm has been previously used for grazing and the property will be re-zoned to “special” use. The development footprint of the solar power plant will be 280ha in extent within the assessed 300ha EIA footprint.</li> </ul>
GNR. 327 (as amended in 2017)	Activity 56 (ii):	<ul style="list-style-type: none"> <li>• <i>“The widening of a road by more than 6 metres, or the lengthening of a road by more than 1 kilometre (ii) where no reserve exists, where the existing road is wider than 8 metres...”</i></li> <li>• Activity 56 (ii) is triggered as the existing access road to the affected property does not have a reserve and will be widened by more than 6 metres.</li> </ul>
GNR. 325 (as amended in 2017)	Activity 1	<ul style="list-style-type: none"> <li>• <i>“The development of facilities or infrastructure for the generation of electricity from a renewable resource</i></li> </ul>

2017)		<p><i>where the electricity output is 20 megawatts or more.”</i></p> <ul style="list-style-type: none"> <li>• Activity 1 is triggered since the proposed photovoltaic solar facility will generate up to 150 megawatts electricity through the use of a renewable resource.</li> </ul>
GNR. 325 (as amended in 2017)	Activity 15	<ul style="list-style-type: none"> <li>• <i>“The clearance of an area of 20 hectares or more of indigenous vegetation.”</i></li> <li>• In terms of vegetation type the preferred site falls within the Carletonville Dolomite Grassland which is described by Mucina and Rutherford (2006) as ‘vulnerable’. Activity 15 is triggered since portions of the site has not been lawfully disturbed during the preceding ten years; therefore, more than 20 hectares of indigenous vegetation will be removed. The development footprint of the solar power plant will be 280ha in extent within the assessed 300ha EIA footprint.</li> </ul>
GNR. 324 (as amended in 2017)	Activity 4(h)(iv)	<ul style="list-style-type: none"> <li>• <i>“The development of a road wider than 4 metres with a reserve less than 13,5 metres in the (h) North West Province within (iv) Critical biodiversity areas as identified in systematic biodiversity plans adopted by the competent authority.”</i></li> <li>• Activity 4 (h)(iv) is triggered since the proposed development is in the North West province and portions of the service road for the proposed power line route (option 1) will cross over CBA2. The service roads will not have a reserve and will vary between 4 and 5 meters in width.</li> </ul>
GNR. 324 (as amended in 2017)	Activity 12 (h)(iv)	<ul style="list-style-type: none"> <li>• <i>“The clearance of an area of 300 square metres or more of indigenous vegetation... .. (h) in the North West (iv) within critical biodiversity areas as identified in systematic biodiversity plans adopted by the competent authority.”</i></li> <li>• Activity 12 (h)(iv) is triggered since the proposed development is located in the North West province. Portions of the power line routes cross over CBA2</li> </ul>

		(option 1). It is expected that approximately 10 000 square metres of indigenous vegetation will need to be removed as part of the linear activities associated with the power line (option 1).
--	--	---

The activities triggered under Listing Notice 1, 2 and 3 (Regulation 327, 325 and 324) for the project implies that the development is considered as potentially having a significant impact on the environment. Subsequently a ‘thorough assessment process’ is required as described in Regulations 21-24. According to Appendix 3 of Regulation 326 the objective of the Environmental Impact Report (EIR) is to, through a consultative process:

- Determine the policy and legislative context within which the activity is located and document how the proposed activity complies with and responds to the policy and legislative context;
- Describe the need and desirability of the proposed activity, including the need and desirability of the activity in the context of the preferred location;
- Identify the location of the development footprint within the preferred site based on an impact and risk assessment process inclusive of cumulative impacts and a ranking process of all the identified development footprint alternatives focusing on the geographical, physical, biological, social, economic, heritage and cultural aspects of the environment;
- Determine the—
  - nature, significance, consequence, extent, duration and probability of the impacts occurring to inform identified preferred alternatives; and
  - degree to which these impacts-
    - can be reversed;
    - may cause irreplaceable loss of resources, and
    - can be avoided, managed or mitigated;
- identify the most ideal location for the activity within the preferred site based on the lowest level of environmental sensitivity identified during the assessment; identify, assess, and rank the impacts the activity will impose on the preferred location through the life of the activity;
- identify suitable measures to avoid, manage or mitigate identified impacts; and
- identify residual risks that need to be managed and monitored.

This report is the Final Environmental Impact Report (EIR). The Draft EIR was submitted to the Department of Environment, Forestry and Fisheries for a 30-day review and comment period. According to Regulation 326 all registered I&APs and relevant State Departments must also be allowed the opportunity to review the report. The Draft EIR was made available to registered I&APs and all relevant State Departments for a 30-day review period from **05 November 2021 to**

**06 December 2021.** These stakeholders and individuals were requested to provide written comments on the Draft EIR within the allocated timeframe. All issues identified during this review period have been documented and compiled into a Comments and Response Report as part of this Final EIR (**Appendix E**). All comments received during the Scoping Phase of the project are available in the Comments and Response Report as referred to above, as well as Appendix F of this Final EIR.

## **1.2 DETAILS OF THE ENVIRONMENTAL ASSESSMENT PRACTITIONER (EAP)**

Environamics was appointed by the applicant as the independent EAP to conduct the EIA and prepare all required reports. All correspondence to the EAP can be directed to:

Contact person: Lisa Opperman  
Postal Address: 14 Kingfisher Street, Tuscany Ridge Estate, Potchefstroom, 2531  
Telephone: 084 920 3111 (Cell)  
Electronic Mail: [lisa@environamics.co.za](mailto:lisa@environamics.co.za)

And/or

Contact person: Christia van Dyk  
Postal Address: 14 Kingfisher Street, Tuscany Ridge Estate, Potchefstroom, 2531  
Telephone: 078 470 5252 (Cell)  
Electronic Mail: [christia@environamics.co.za](mailto:christia@environamics.co.za)

Regulation 13(1)(a) and (b) determines that an independent and suitably qualified and experienced EAP should conduct the EIA. In terms of the independent status of the EAP a declaration is attached as Appendix A to this final report. The expertise of the EAP responsible for conducting the EIA is also summarized in the curriculum vitae included as part of Appendix A.

## **1.3 DETAILS OF SPECIALISTS**

Table 1.2 provides information on the specialists that have been appointed as part of the EIA process. Regulation 13(1)(a) and (b) determines that an independent and suitably qualified, experienced and independent specialist should conduct the specialist study, in the event where the specialist is not independent, a specialist should be appointed to externally review the work of the specialist as contemplated in sub regulation (2), must comply with sub regulation 1. In terms of the independent status of the specialists, their declarations are attached as Appendix H to this report. The expertise of the specialists is also summarised in their respective reports.

**Table 1.2:** Details of specialists

Study	Prepared by	Contact Person	Postal Address	Tel	e-mail
Avifaunal Impact Assessment	Agreenco	ASH Haagner	PO Box 19896 Noordbrug, 2522	Cell: 082 214 3738	adrian.haagner@agreencogroup.com
Terrestrial Biodiversity Impact Assessment	AGES Potchefstroom	Mari Van der Westhuizen	P.O. Box 19460 Noordbrug, 2522	Cell: 082 257 1715	mvdwesthuizen@ages-group.com
Heritage Impact Assessment	J van Schalkwyk Heritage Consultant	J van Schalkwyk	62 Coetzer Avenue Monument Park 0181	Cell: 076 790 6777	jvschalkwyk@mweb.co.za
Paleontological Impact Assessment	NATURA VIVA CC	Dr. John Almond	PO Box 12410 Mill Street Cape Town, 8010	Cell: 021 462 3622	naturaviva@universe.co.za
Agricultural Compliance Statement	Johann Lanz Soil Scientist	Johann Lanz	P. O. Box 6209 Uniedal Stellenbosch 7612	Tel: 021 866 1518 Cell: 082 927 9018	johann@johannlanz.co.za
Visual Impact Assessment	Phala Environmental Consultants	Johan Botha	30 Fouche Street Steynsrus 9515	Cell: 082 316 7749	phala.env@gmail.com
Social Impact Assessment	Phala Environmental Consultants	Marelle Botha	30 Fouche Street Steynsrus 9515	Cell: 082 493 5166	phala.env@gmail.com
Traffic Assessment Study	BVi Consulting Engineers	Liza van Zyl	Edison Square, Century City, 7441	Cell: 060 557 7467	dirkvdm@bviwc.co.za
Geotechnical Feasibility Investigation	SMEC	Richard Roberts	267 Kent Avenue, Ferndale, Randburg, 2194	Tel: 011 369 0600	johannesburg@smec.com



## 1.4 STATUS OF THE EIA PROCESS

The EIA process is conducted strictly in accordance with the stipulations set out in Regulations 21-24 of Regulation No. 326. Table 1.2 provides a summary of the EIA process and future steps to be taken. It can be confirmed that to date:

- A pre-application meeting request and public participation plan was submitted to DFFE on 05 March 2021.
- The DFFE accepted the public participation plan in an email dated 18 March 2021.
- A newspaper advertisement was placed in the Noordwester, on 11 June 2021, informing the public of the EIA process and for the public to register as I&APs.
- A site visit was conducted by the EAP on 13 April 2021.
- Site notices were erected on site on 13 April 2021 informing the public of the commencement of the EIA process.
- An Application for Environmental Authorisation and the draft Scoping Report was submitted to DFFE on 23 July 2021.
- The draft Scoping Report was made available for a 30-day review and comment period from 23 July 2021 to 23 August 2021.
- The final Scoping Report was submitted to the DFFE on 31 August 2021 for decision-making and approval of the Plan of Study for the EIA.
- The DFFE accepted the Final Scoping Report (FSR) on 11 October 2021.
- The Draft EIR Report was submitted to the DFFE (and registered I&APs) on 05 November 2021 for the 30-day review and comment period which was from 05 November – 06 December 2021.

It is envisaged that the EIA process should be completed within approximately four months of submission of the Final EIR, i.e. by April 2022 – see Table 1.3.

**Table 1.3:** Estimated timeframe for completion of the ‘scoping and EIA process’

Activity	Prescribed timeframe	Timeframe
Site visit		April 2021
Public participation (BID, press advert, site notice)	30 Days	11 June – 12 July 2021
Submit application form and DSR	-	By 23 July 2021

Public participation (DSR)	30 Days	24 July – 23 Aug 2021
Submit FSR	44 Days	31 Aug 2021
Department acknowledges receipt	10 Days	01 September 2021
Department approves/reject	43 Days	11 October 2021
Avifaunal Assessment (Summer Assessment)		Oct – Nov. 2021
Public participation (DEIR)	30 Days	5 Nov. 2021 – 6 Dec. 2021
Submission of FEIR & EMPr	-	10 Dec. 2021
Department acknowledges receipt	10 Days	Dec. 2021
Decision (considering the days of reckoning)	107 Days	April 2022
Department notifies of decision	5 Days	April 2022
Registered I&APs notified of decision	14 Days	April 2022
Appeal	20 Days	May 2022

## 1.5 STRUCTURE OF THE REPORT

This report is structured in accordance with the prescribed contents stipulated in Appendix 3 of Regulation No.326. It consists of seven sections demonstrating compliance to the specifications of the regulations as illustrated in Table 1.4.

**Table 1.4:** Structure of the report

Requirements for the contents of an EIR as specified in the Regulations		Section in report
Appendix 3. (3) - An environmental impact assessment report must contain the information that is necessary for the competent authority to consider and come to a decision on the application, and must include-		
(a)	details of -	1
	(i) the EAP who prepared the report; and ii) the expertise of the EAP, including a curriculum vitae.	
(b)	the location of the activity, including-	2
	(i) the 21-digit Surveyor General code of each cadastral land parcel;	

	(ii) where available, the physical address and farm name;	
	(iii) where the required information in items (i) and (ii) is not available, the coordinates of the boundary of the property or properties;	
(c)	a plan which locates the proposed activity or activities applied for as well as the associated structures and infrastructure at an appropriate scale, or, if it is-	
	(i) a linear activity, a description and coordinates of the corridor in which the proposed activity or activities is to be undertaken; or	
	(ii) on land where the property has not been defined, the coordinates within which the activity is to be undertaken;	
(d)	a description of the scope of the proposed activity, including-	
	(i) all listed and specified activities triggered and being applied for; and	
	(ii) a description of the associated structures and infrastructure related to the development.	
(e)	a description of the policy and legislative context within which the development is located and an explanation of how the proposed development complies with and responds to the legislation and policy context.	3
(f)	a motivation for the need and desirability for the proposed development including the need and desirability of the activity in the context of the preferred location;	4
(g)	A motivation for the preferred development footprint within the approved site.	
(h)	a full description of the process followed to reach the proposed development footprint within the approved site, including –	
	(i) details of all the development footprint alternatives considered;	
	(ii) details of the public participation process undertaken in terms of regulation 41 of the Regulations, including copies of the supporting documents and inputs;	
	(iii) a summary of the issues raised by interested and affected parties, and an indication of the manner in which the issues were incorporated, or the reasons for not including them.	5
	(iv) the environmental attributes associated with the development footprint alternatives focusing on the geographical, physical, biological, social, economic, heritage and cultural aspects;	
	(ix) if no alternative development locations for the activity were investigated, the motivation for not considering such; and	
	(x) a concluding statement indicating the preferred alternative development location within the approved site.	
	(v) the impacts and risks identified including the nature, significance, consequence, extent, duration and probability of the impacts, including the degree to which these impacts- (aa) can be reversed; (bb) may cause irreplaceable loss of resources; and (cc) can be avoided, managed or mitigated;	
	(vi) the methodology used in determining and ranking the nature, significance, consequences, extent, duration and probability of potential environmental impacts and risks;	6
	(vii) positive and negative impacts that the proposed activity and alternatives will have on the environment and on the community that may be affected focusing on the geographical, physical, biological, social, economic, heritage and cultural	

	aspects;	
	(viii) the possible mitigation measures that could be applied and level of residual risk;	
(i)	a full description of the process undertaken to identify, assess and rank the impacts the activity and associated structures and infrastructure will impose on the preferred location through the life of the activity, including- (i) a description of all environmental issues and risks that were identified during the EIA process; and (ii) an assessment of the significance of each issue and risk and an indication of the extent to which the issue and risk could be avoided or addressed by the adoption of mitigation measures.	
(j)	an assessment of each identified potentially significant impact and risk, including- (i) cumulative impacts; (ii) the nature, significance and consequences of the impact and risk; (iii) the extent and duration of the impact and risk; (iv) the probability of the impact and risk occurring; (v) the degree to which the impact and risk can be reversed; (vi) the degree to which the impact and risk may cause irreplaceable loss of resources; and (vii) the degree to which the impact and risk can be mitigated;	
(k)	where applicable, a summary of the findings and recommendations of any specialist report complying with Appendix 6 to these Regulations and an indication as to how these findings and recommendations have been included in the final assessment report;	6
(l)	an environmental impact statement which contains- (i) a summary of the key findings of the environmental impact assessment; (ii) a map at an appropriate scale which superimposes the proposed activity and its associated structures and infrastructure on the environmental sensitivities of the preferred site indicating any areas that should be avoided, including buffers; and (iii) a summary of the positive and negative impacts and risks of the proposed activity and identified alternatives;	8
(m)	based on the assessment, and where applicable, recommendations from specialist reports, the recording of proposed impact management objectives, and the impact management outcomes for the development for inclusion in the EMPr as well as for inclusion as conditions of authorisation;	
(n)	the final proposed alternatives which respond to the impact management measures, avoidance, and mitigation measures identified through the assessment;	Not applicable
(o)	any aspects which were conditional to the findings of the assessment either by the EAP or specialist which are to be included as conditions of authorisation	Not applicable

(p)	a description of any assumptions, uncertainties and gaps in knowledge which relate to the assessment and mitigation measures proposed;	
(q)	a reasoned opinion as to whether the proposed activity should or should not be authorised, and if the opinion is that it should be authorised, any conditions that should be made in respect of that authorisation;	8
(r)	where the proposed activity does not include operational aspects, the period for which the environmental authorisation is required and the date on which the activity will be concluded and the post construction monitoring requirements finalised;	8
(s)	an undertaking under oath or affirmation by the EAP in relation to- (i) the correctness of the information provided in the report; (ii) the inclusion of comments and inputs from stakeholders and interested and affected parties (I&APs); (iii) the inclusion of inputs and recommendations from the specialist reports where relevant; and (iv) any information provided by the EAP to I&APs and any responses by the EAP to comments or inputs made by I&APs;	Appendix A to the report
(t)	where applicable, details of any financial provisions for the rehabilitation, closure, and ongoing post decommissioning management of negative environmental impacts;	Not applicable
(u)	an indication of any deviation from the approved scoping report, including the plan of study, including- (i) any deviation from the methodology used in determining the significance of potential environmental impacts and risks; and (ii) a motivation for the deviation;	Not applicable
(v)	any specific information that may be required by the CA; and	Not applicable
(w)	any other matters required in terms of section 24(4)(a) and (b) of the Act.	Not applicable

## 2 ACTIVITY DESCRIPTION

This section aims to address the following requirements of the regulations:

**Appendix 3. (3) An EIR (...) must include-**

(b) the location of the activity, including-

- (i) the 21-digit Surveyor General code of each cadastral land parcel;
- (ii) where available, the physical address and farm name;
- (iii) where the required information in items (i) and (ii) is not available, the coordinates of the boundary of the property or properties;

(c) a plan which locates the proposed activity or activities applied for as well as the associated structures and infrastructure at an appropriate scale, or, if it is-

- (i) a linear activity, a description and coordinates of the corridor in which the proposed activity or activities is to be undertaken; or
- (ii) on land where the property has not been defined, the coordinates within which the activity is to be undertaken;

(d) a description of the scope of the proposed activity, including-

- (i) all listed and specified activities triggered and being applied for;
- (ii) a description of the associated structures and infrastructure related to the development.

### 2.1 THE LOCATION OF THE ACTIVITY AND PROPERTY DESCRIPTION

The activity entails the development of a photovoltaic solar facility and associated infrastructure on Portion 4 of the farm Houthaaldoorns 2, Registration Division IP, North West Province situated within the Ditsobotla Local Municipality area of jurisdiction. The proposed development is located in the North West Province in the northern central interior of South-Africa (refer to Figure B for the regional map). The town of Lichtenburg is located approximately 15km south of the site (refer to Figure A for the locality map).

The project entails the generation of up to 150MW electrical power through photovoltaic (PV) panels. The total footprint of the project will be approximately 280 hectares (including supporting infrastructure on site) within the assessed 300 hectares EIA footprint – refer to table 2.1 for general site information. The property on which the facility is to be constructed will be leased by Boitumelo Solar Power Plant (RF) (Pty) Ltd from the property owner, Kuhn & Kuhn (Pty) Ltd for the life span of the project (minimum of 20 years). It is expected that generation from the facility will tie in with the existing Eskom Watershed 275/132/88 MTS substation. The preferred power line corridor will traverse the following properties: Portion 2 of Zamenkomst 4, Portion 10 of Lichtenburg Town & Townlands 27, RE of Portion 10 of Lichtenburg Town & Townlands 27, Portion 25 of

Houthaalboomen 31, Portion 23 of Houthaalboomen 31, Portion 3 of Houthaaldoorns 2 and RE of Houthaaldoorns 2.

**Table 2.1:** General site information

Description of affected farm portion	<p><u>Solar Power Plant:</u></p> <ul style="list-style-type: none"> <li>• Portion 4 of the farm Houthaaldoorns 2</li> </ul> <p><u>Power Line Corridor (Options 1 – technically preferred):</u></p> <ul style="list-style-type: none"> <li>• Portion 4 of the farm Houthaaldoorns 2</li> <li>• Portion 2 of Farm Zamekomst 4</li> <li>• Portion 23 of Farm Houthaalbomen 31</li> <li>• Portion 10 of Farm Lichtenburg Town and Townlands 27</li> <li>• Remaining Extent of Portion 1 of Farm Lichtenburg Town and Townlands 27</li> <li>• Remaining Extent of Farm Priem 30</li> <li>• Portion 25 of Farm Houthaalboomen 31</li> </ul> <p><u>Power Line Corridor (Options 2 - Alternative):</u></p> <ul style="list-style-type: none"> <li>• Portion 3 of Farm Houthaaldoorns 2</li> <li>• Remaining Extent of the Farm Houthaaldoorns 2</li> <li>• Remaining Extent of Portion 1 of Farm Lichtenburg Town and Townlands 27</li> <li>• Portion 23 of Farm Houthaalboomen 31</li> <li>• Portion 25 of Farm Houthaalboomen 31</li> <li>• Portion 2 of the farm Houthaalboomen 31</li> <li>• Portion 3 of the farm Houthaalboomen 31</li> <li>• Portion 4 of the farm Houthaalboomen 31</li> <li>• Portion 5 of the farm Houthaalboomen 31</li> <li>• Portion 6 of the farm Houthaalboomen 31</li> <li>• Portion 7 of the farm Houthaalboomen 31</li> <li>• Portion 8 of the farm Houthaalboomen 31</li> <li>• Portion 9 of the farm Houthaalboomen 31</li> <li>• Portion 1 of Farm Talene 25</li> </ul>
--------------------------------------	--

	<ul style="list-style-type: none"> <li>• Portion 2 of Farm Talene 25</li> <li>• Portion 3 of Farm Talene 25</li> <li>• Portion 4 of Farm Talene 25</li> </ul>
21 Digit Surveyor General codes	<p><u>Solar Power Plant:</u></p> <ul style="list-style-type: none"> <li>• Portion 4 of the farm Houthaaldoors 2 - TOIP0000000000200004</li> </ul> <p><u>Power Line Corridor (Options 1 &amp; 2):</u></p> <ul style="list-style-type: none"> <li>• Portion 4 of the farm Houthaaldoors 2 - TOIP0000000000200004</li> <li>• Portion 2 of Farm Zamekomst 4 - TOIP0000000000400002</li> <li>• Portion 23 of Farm Houthaalbomen 31 - TOIP00000000003100023</li> <li>• Portion 10 of Farm Lichtenburg Town and Townlands 27 - TOIP00000000002700010</li> <li>• Remaining Extent of Portion 1 of Farm Lichtenburg Town and Townlands 27 - TOIP00000000002700001</li> <li>• Remaining Extent of Farm Priem 30 - TOIP00000000003000000</li> <li>• Portion 25 of Farm Houthaalboomen 31 - TOIP00000000003100025</li> <li>• Remaining Extent of the Farm Houthaaldoors 2 - TOIP0000000000200000</li> <li>• Portion 3 of Farm Houthaaldoors 2 - TOIP0000000000200003</li> <li>• Portion 2 of the farm Houthaalboomen 31 - TOIP00000000003100002</li> <li>• Portion 3 of the farm Houthaalboomen 31 - TOIP00000000003100003</li> <li>• Portion 4 of the farm Houthaalboomen 31 - TOIP00000000003100004</li> <li>• Portion 5 of the farm Houthaalboomen 31 - TOIP00000000003100005</li> <li>• Portion 6 of the farm Houthaalboomen 31 -</li> </ul>



	<p>TOIP0000000003100006</p> <ul style="list-style-type: none"> <li>• Portion 7 of the farm Houthaalboomen 31 - TOIP0000000003100007</li> <li>• Portion 8 of the farm Houthaalboomen 31 - TOIP0000000003100008</li> <li>• Portion 9 of the farm Houthaalboomen 31 - TOIP0000000003100009</li> <li>• Portion 1 of Farm Talene 25 - TOIP0000000002500001</li> <li>• Portion 2 of Farm Talene 25 - TOIP0000000002500002</li> <li>• Portion 3 of Farm Talene 25 - TOIP0000000002500003</li> <li>• Portion 4 of Farm Talene 25 - TOIP0000000002500004</li> </ul>
Province	North West Province
District Municipality	Ngaka Modiri Molema District Municipality
Local Municipality	Ditsobotla Local Municipality
Ward numbers	16
Closest towns	Lichtenburg is located approximately 15km to the south
Title Deed	T27977/2012
Photographs of the site	Refer to the Plates
Type of technology	Photovoltaic solar facility
Structure Height	<ul style="list-style-type: none"> <li>• Panels ~6m,</li> <li>• buildings ~ 6m,</li> <li>• power lines ~32m and</li> <li>• battery storage facility ~8m</li> </ul>
Battery storage	Within a 4ha area within the development footprint
Surface area to be covered	Approximately 280ha within the assessed 300 ha EIA footprint
Structure orientation	The panels will either be fixed to a single-axis horizontal tracking structure where the orientation of the panel varies according to the time of the day, as the sun moves from east to west or tilted at a fixed angle equivalent to the latitude at which the site is located in order to capture the most sun.

Laydown area dimensions	Footprint of 280 hectares for the development of the solar power plant and an 8.17km long and 100 m wide corridor for the placement of the proposed power line. Where existing lines are located, a corridor of approximately 150m were assessed.
Generation capacity	Up to 150MW
Expected production	165-205 GWh per annum

The site is located in a rural area and is bordered by agricultural land uses. The site survey revealed that the site currently consists of grazing for cattle – refer to plates 1-11 for photographs of the site.

## 2.2 ACTIVITY DESCRIPTION

The proposed development will trigger the following activities:

**Table 2.2:** Listed activities<sup>2</sup>

Relevant notice:	Activity No (s)	Description of each listed activity as per the project description:
GNR. 327 (as amended in 2017)	Activity 11(i)	<ul style="list-style-type: none"> <li>“The development of facilities or infrastructure for the transmission and distribution of electricity (i) outside urban areas or industrial complexes with a capacity of more than 33 but less than 275 kilovolts.”</li> <li>Activity 11(i) is triggered as the proposed photovoltaic solar facility will transmit and distribute electricity of 132 kilovolts outside an urban area. The infrastructure for the distribution of electricity will include a power line (132 kV) and an on-site HV/MV substation (130 MVA). For the preferred power line corridor, the power line will be constructed in an ~8.17km long and 100 m wide corridor. It is expected that generation from the facility will tie in with the Eskom Watershed 275/132/88 MTS substation.</li> </ul>
GNR. 327 (as amended in	Activity 24(ii)	<ul style="list-style-type: none"> <li>“The development of a road (ii) with a reserve wider than 13,5 meters, or where no reserve exists where the road is wider than 8 meters;”</li> </ul>

<sup>2</sup> Please refer to Table 6.2 for a detailed description of the relevant aspects of the development that will apply to each specific listed activity.

2017)		<ul style="list-style-type: none"> <li>Activity 24(ii) is triggered as the internal roads of the solar power plant will vary between 6 and 12 meters in width.</li> </ul>
GNR. 327 (as amended in 2017)	Activity 28(ii)	<ul style="list-style-type: none"> <li><i>“Residential, mixed, retail, commercial, industrial or institutional developments where such land was used for agriculture or afforestation on or after 1998 and where such development (ii) will occur outside an urban area, where the total land to be developed is bigger than 1 hectare.”</i></li> <li>Activity 28(ii) is triggered as the portions of the affected farm has been previously used for grazing and the property will be re-zoned to “special” use. The development footprint of the solar power plant will be 280ha in extent within the assessed 300ha EIA footprint.</li> </ul>
GNR. 327 (as amended in 2017)	Activity 56 (ii):	<ul style="list-style-type: none"> <li><i>“The widening of a road by more than 6 metres, or the lengthening of a road by more than 1 kilometre (ii) where no reserve exists, where the existing road is wider than 8 metres...”</i></li> <li>Activity 56 (ii) is triggered as the existing access road to the affected property does not have a reserve and will be widened by more than 6 metres.</li> </ul>
GNR. 325 (as amended in 2017)	Activity 1	<ul style="list-style-type: none"> <li><i>“The development of facilities or infrastructure for the generation of electricity from a renewable resource where the electricity output is 20 megawatts or more.”</i></li> <li>Activity 1 is triggered since the proposed photovoltaic solar facility will generate up to 150 megawatts electricity through the use of a renewable resource.</li> </ul>
GNR. 325 (as amended in 2017)	Activity 15	<ul style="list-style-type: none"> <li><i>“The clearance of an area of 20 hectares or more of indigenous vegetation.”</i></li> <li>In terms of vegetation type the preferred site falls within the Carletonville Dolomite Grassland which is described by Mucina and Rutherford (2006) as ‘vulnerable’. Activity 15 is triggered since portions of the site has not been lawfully disturbed during the preceding ten years; therefore, more than 20 hectares of indigenous vegetation will be removed. The</li> </ul>

		development footprint of the solar power plant will be 280ha in extent within the assessed 300ha EIA footprint.
GNR. 324 (as amended in 2017)	Activity 4(h)(iv)	<ul style="list-style-type: none"> <li>• <i>“The development of a road wider than 4 metres with a reserve less than 13,5 metres in the (h) North West Province within (iv) Critical biodiversity areas as identified in systematic biodiversity plans adopted by the competent authority”</i></li> <li>• Activity 4 (h)(iv) is triggered since the proposed development is in the North West province and portions of the service road for the proposed power line route (option 1) will cross over CBA2. The service roads will not have a reserve and will vary between 4 and 5 meters in width.</li> </ul>
GNR. 324 (as amended in 2017)	Activity 12 (h)(iv)	<ul style="list-style-type: none"> <li>• <i>“The clearance of an area of 300 square metres or more of indigenous vegetation... .. (h) in the North West (iv) within critical biodiversity areas as identified in systematic biodiversity plans adopted by the competent authority.”</i></li> <li>• Activity 12 (h)(iv) is triggered since the proposed development is located in the North West province. Portions of the power line routes cross over CBA2 (option 1). It is expected that approximately 10 000 square metres of indigenous vegetation will need to be removed as part of the linear activities associated with the power line (option 1).</li> </ul>

The potentially most significant impacts will occur during the construction phase of the development, which will include the following activities:

- Site clearing and preparation: Certain areas of the site will need to be cleared of vegetation and some areas may need to be levelled.
- Civil works to be conducted:
  - Terrain levelling if necessary– Levelling will be minimal as the potential site chosen is relatively flat.
  - Laying foundation- The structures will be connected to the ground through cement pillars, cement slabs or metal screws. The exact method will depend on the detailed geotechnical analysis.

- Construction of access and internal roads/paths – Access will be obtained from the R505 Regional Road onto a proposed new gravel access road situated adjacent the development footprint where direct access will be obtained to the facility. An internal site road network will also be required to provide access to the solar field and associated infrastructure.
- Trenching – all Direct Current (DC) and Alternating Current (AC) wiring within the PV plant will be buried underground. Trenches will have a river sand base, space for pipes, backfill of sifted soil and soft sand and concrete layer where vehicles will pass.

## 2.3 PHOTOVOLTAIC TECHNOLOGY

The term photovoltaic describes a solid-state electronic cell that produces direct current electrical energy from the radiant energy of the sun through a process known as the Photovoltaic Effect. This refers to light energy placing electrons into a higher state of energy to create electricity. Each PV cell is made of silicon (i.e. semiconductors), which is positively and negatively charged on either side, with electrical conductors attached to both sides to form a circuit. This circuit captures the released electrons in the form of an electric current (direct current). The key components of the proposed project are described below:

- PV Panel Array - To produce up to 150MW, the proposed facility will require numerous linked cells placed behind a protective glass sheet to form a panel. Multiple panels will be required to form the solar PV arrays which will comprise the PV facility. The PV panels will be tilted at a northern angle in order to capture the most sun.
- Wiring to Central Inverters - Sections of the PV array will be wired to central inverters. The inverter is a pulse width mode inverter that converts direct current (DC) electricity to alternating current (AC) electricity at grid frequency.
- Connection to the grid - Connecting the array to the electrical grid requires transformation of the voltage from 480V to 33kV to 132kV. The normal components and dimensions of a distribution rated electrical substation will be required. Output voltage from the inverter is 480V and this is fed into step up transformers to 132kV. An onsite substation will be required on the site to step the voltage up to 132kV, after which the power will be evacuated into the national grid. Whilst Boitumelo Solar Power Plant (RF) (Pty) Ltd has not yet received a cost estimate letter from Eskom, it is expected that generation from the facility will tie in with the existing Watershed 275/132/88 MTS Substation. The Project will inject up to 100MW into the National Grid. The installed capacity will be approximately 150MW.

One route is proposed from the onsite substation to the collector station situated on the affected property to the south of the SPP. Whereas two possible connection corridor routes are proposed from the collector station to the Watershed 275/132/88 MTS Substation. Within the technically preferred corridor (south east of farm) a new line of approximately 8.17km will be constructed to the Watershed MTS or alternatively, one of the existing Eskom lines will be upgraded. For the alternative corridor (south west of the farm) a new line of approximately 10.17km will be constructed to the Watershed MTS. The proposed power line

was assessed within a 100m wide corridor and where existing lines are located, approximately 150m. The area surrounding the Watershed MTS Substation was also assessed.

- Electrical reticulation network – An internal electrical reticulation network will be required and will be laid ~2-4m underground as far as practically possible.
- Supporting Infrastructure – The following auxiliary buildings with basic services including water and electricity will be required on site:
  - Office (~200m<sup>2</sup>);
  - Switch gear and relay room (~400m<sup>2</sup>);
  - Staff lockers and changing room (~200m<sup>2</sup>); and
  - Security control (~60m<sup>2</sup>)
- Battery storage – Up to 500 MW Battery Storage Facility with a maximum height of 8m and a maximum volume of 1740 m<sup>3</sup> of batteries and associated operational, safety and control infrastructure.
- Roads – Access will be obtained from the R505 Regional Road onto a proposed new gravel access road situated adjacent the development footprint where direct access will be obtained to the facility. An internal site road network will also be required to provide access to the solar field and associated infrastructure. The access and internal roads will be constructed within a 25-meter corridor.
- Fencing - For health, safety and security reasons, the facility will be required to be fenced off from the surrounding farm. Fencing with a height of 2.5 meters will be used.

## 2.4 LAYOUT DESCRIPTION

The layout plan will follow the limitations of the site and aspects such as environmentally sensitive areas, roads, fencing and servitudes on site will be considered – refer to Figure G and Figure H.

The total surface area proposed include the PV panel arrays spaced to avoid shadowing, access and maintenance roads and associated infrastructure (buildings, power inverters, transmission lines and perimeter fences). Limited features of environmental significance exist on site, with the main features of significance being a cultural resource (which are related to the technically preferred grid connection corridor). A final layout plan is included as Figure G. Table 2.3 below provides detailed information regarding the layout for the proposed facility as per DEFF specifications.

**Table 2.3:** Technical details for the proposed facility

Component	Description / dimensions
Height of PV panels	6 meters
Area of PV Array	280 Hectares (Development footprint) within the assessed 300 hectares EIA footprint

<b>Number of inverters required</b>	Minimum 50
<b>Area occupied by inverter / transformer stations / substations / BESS</b>	Central inverters+ LV/MV trafo: 20 m <sup>2</sup> HV/MV substation with switching station: 15 000 m <sup>2</sup> BESS: 4 000 m <sup>2</sup>
<b>Capacity of on-site sub- and switching station</b>	Minimum 130MVA in HV/MV substation / 132kV
<b>Capacity of the collector substation</b>	Minimum 130MVA in HV/MV substation / 132kV
<b>Capacity of the power line</b>	132kV
<b>Power Line servitude</b>	32m
<b>Area occupied by both permanent and construction laydown areas</b>	Permanent Laydown Area: 280ha Construction Laydown Area: ~2000 m <sup>2</sup>
<b>Area occupied by buildings</b>	Security Room: ~60 m <sup>2</sup> Office: ~200 m <sup>2</sup> Staff Locker and Changing Room: ~200 m <sup>2</sup>
<b>Battery storage facility</b>	Maximum height: 8 m Maximum volume: 1740 m <sup>3</sup> Capacity: 500MW
<b>Length of internal roads</b>	Approximately 20 km
<b>Width of internal roads</b>	Between 6 & 12 meters
<b>Proximity to grid connection</b>	Approximately 8.17 kilometers (preferred route) or 10.17km (alternative route)
<b>Height of fencing</b>	Approximately 2.5 meters

Table 2.4 and Figures 2.1 and 2.2 provide and illustrate the corner coordinate points for the proposed development site as well as the coordinates for the preferred power line, access road and battery storage facility.

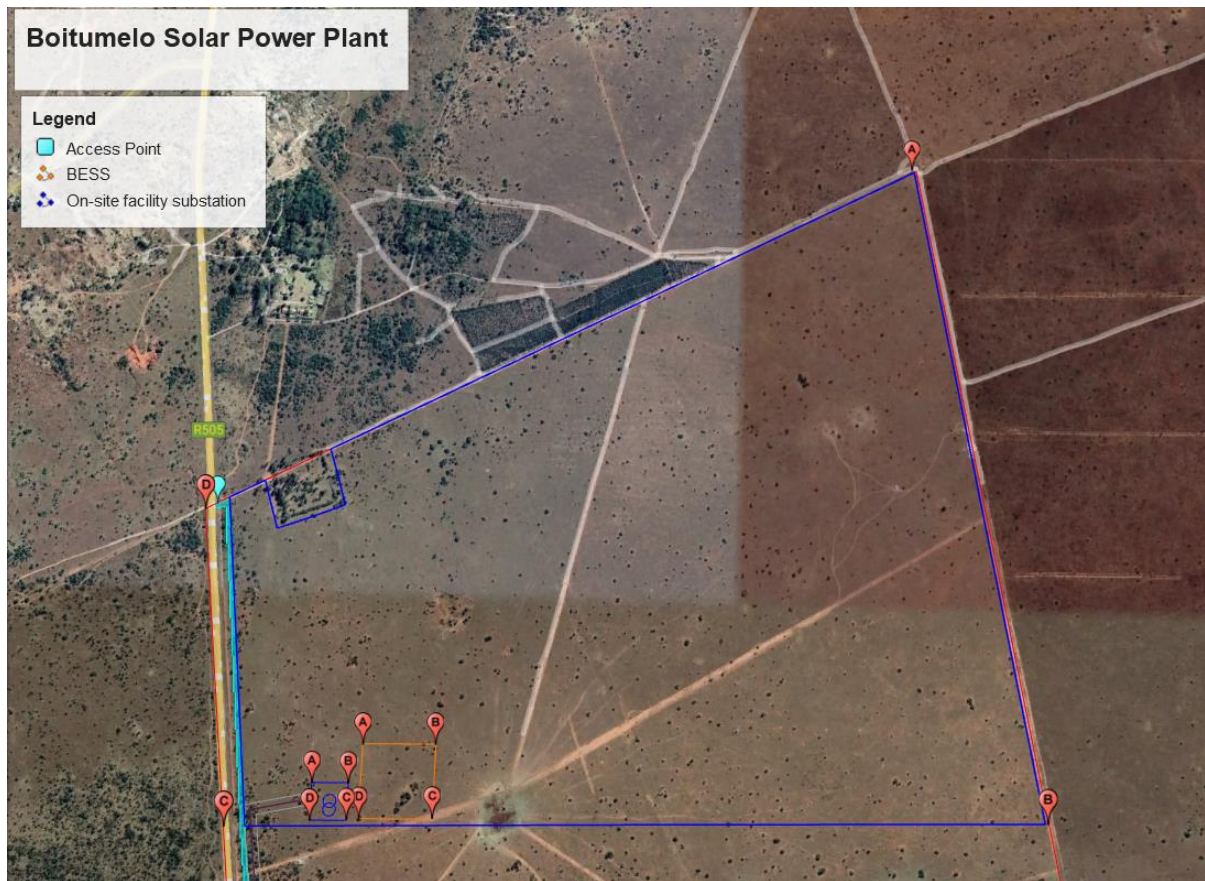
**Table 2.4:** Coordinates

<b>Coordinates</b>			
<b>Project Site – Figure 2.1</b>	A	25°59'27.26"S	26°06'41.97"E
	B	26°00'27.75"S	26°06'54.83"E
	C	26° 0'27.82"S	26° 5'34.62"E
	D	25°59'59.61"S	26° 5'30.57"E
<b>Proposed access point – Figure 2.1</b>	1	26° 2'43.51"S	26° 6'37.90"E
<b>Proposed access road (1 – start, 2 – middle, 3 – end)</b>	1	26° 2'43.66"S	26° 6'37.75"E
	2	26° 1'25.13"S	26° 6'1.08"E
	3	25°59'59.53"S	26° 5'31.43"E
<b>On-site facility</b>	A	26° 0'24.08"S	26° 5'42.97"E
	B	26° 0'24.13"S	26° 5'46.53"E

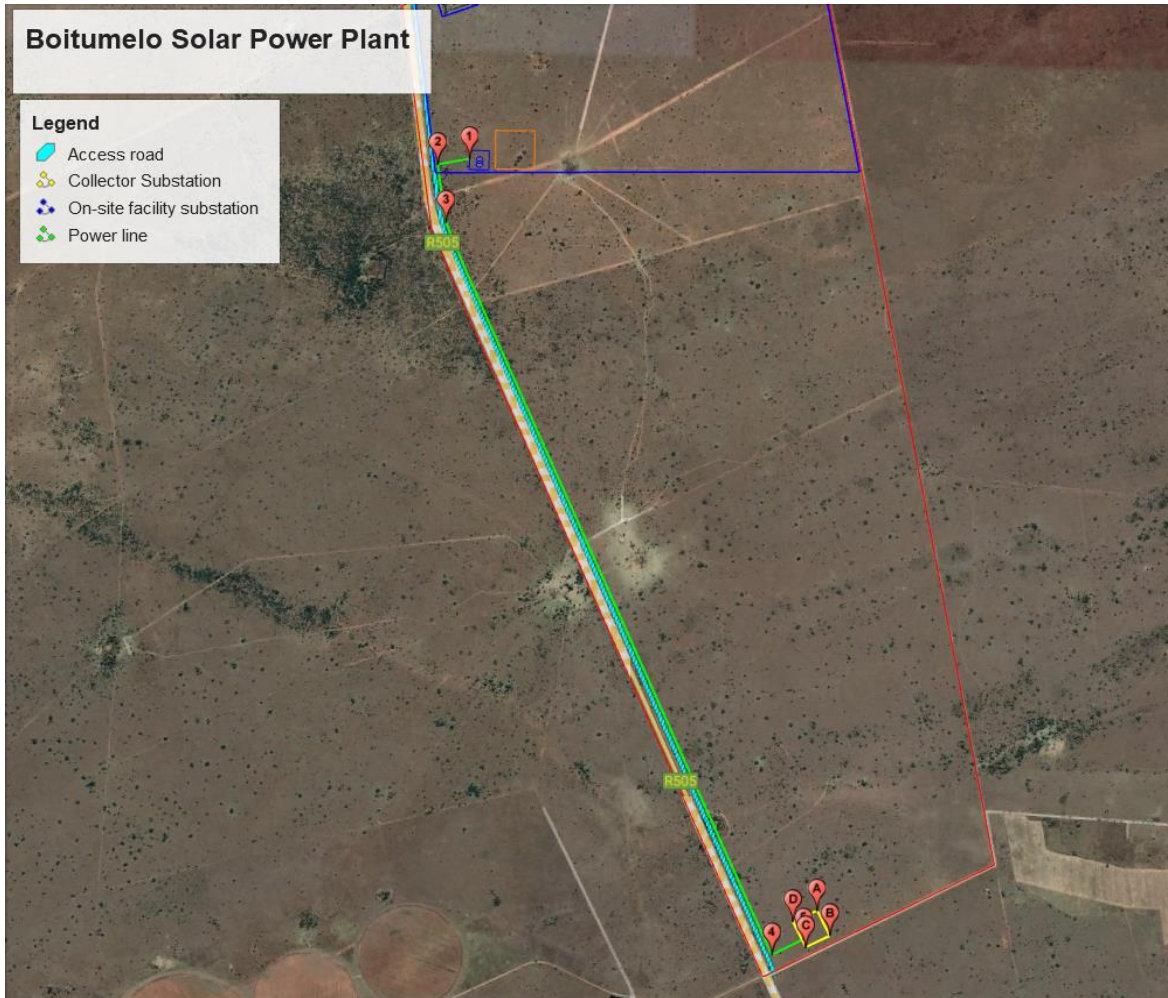
<b>substation –</b> Figure 2.1	C	26° 0'27.29"S	26° 5'46.54"E
	D	26° 0'27.34"S	26° 5'42.94"E
<b>Collector substation –</b>	A	26° 2'32.72"S	26° 6'46.93"E
	B	26° 2'36.90"S	26° 6'49.34"E
	C	26° 2'38.97"S	26° 6'44.87"E
	D	26° 2'34.55"S	26° 6'42.48"E
<b>Power Line connecting the on-site substation and the collector substation</b> Figure 2.2	1	26° 0'25.44"S	26° 5'42.95"E
	2	26° 0'26.45"S	26° 5'37.09"E
	3	26° 0'36.21"S	26° 5'38.61"E
	4	26° 2'40.17"S	26° 6'38.68"E
	5	26° 2'37.66"S	26° 6'44.50"E
<b>100m wide Power Line Corridor (technically preferred alternative)</b> Figure 2.3	1	26° 2'33.58"S	26° 6'44.90"E
	2	26° 2'18.09"S	26° 7'21.45"E
	3	26° 3'8.16"S	26° 7'31.99"E
	4	26° 3'8.98"S	26° 7'33.87"E
	5	26° 5'15.87"S	26° 8'29.89"E
	6	26° 5'14.05"S	26° 8'38.61"E
	7	26° 5'20.19"S	26° 8'51.72"E
	8	26° 5'30.52"S	26° 8'50.36"E
	9	26° 5'39.18"S	26° 8'45.62"E
	10	26° 5'29.05"S	26° 8'26.18"E
	11	26° 5'18.73"S	26° 8'25.53"E
	12	26° 3'15.41"S	26° 7'30.07"E
	13	26° 3'10.19"S	26° 7'28.89"E
	14	26° 3'8.89"S	26° 7'27.08"E
	15	26° 2'25.81"S	26° 7'18.04"E
	16	26° 2'39.19"S	26° 6'47.62"E
<b>100m wide Power Line Corridor (alternative)</b> Figure 2.4	1	26° 2'33.58"S	26° 6'44.90"E
	2	26° 2'38.48"S	26° 6'34.10"E
	3	26° 2'42.26"S	26° 6'32.52"E
	4	26° 3'12.04"S	26° 5'26.42"E
	5	26° 5'41.49"S	26° 6'32.08"E
	6	26° 5'18.07"S	26° 7'59.33"E
	7	26° 5'20.33"S	26° 8'5.07"E
	8	26° 5'36.98"S	26° 8'32.19"E
	9	26° 5'39.18"S	26° 8'45.62"E
	10	26° 5'30.52"S	26° 8'50.36"E



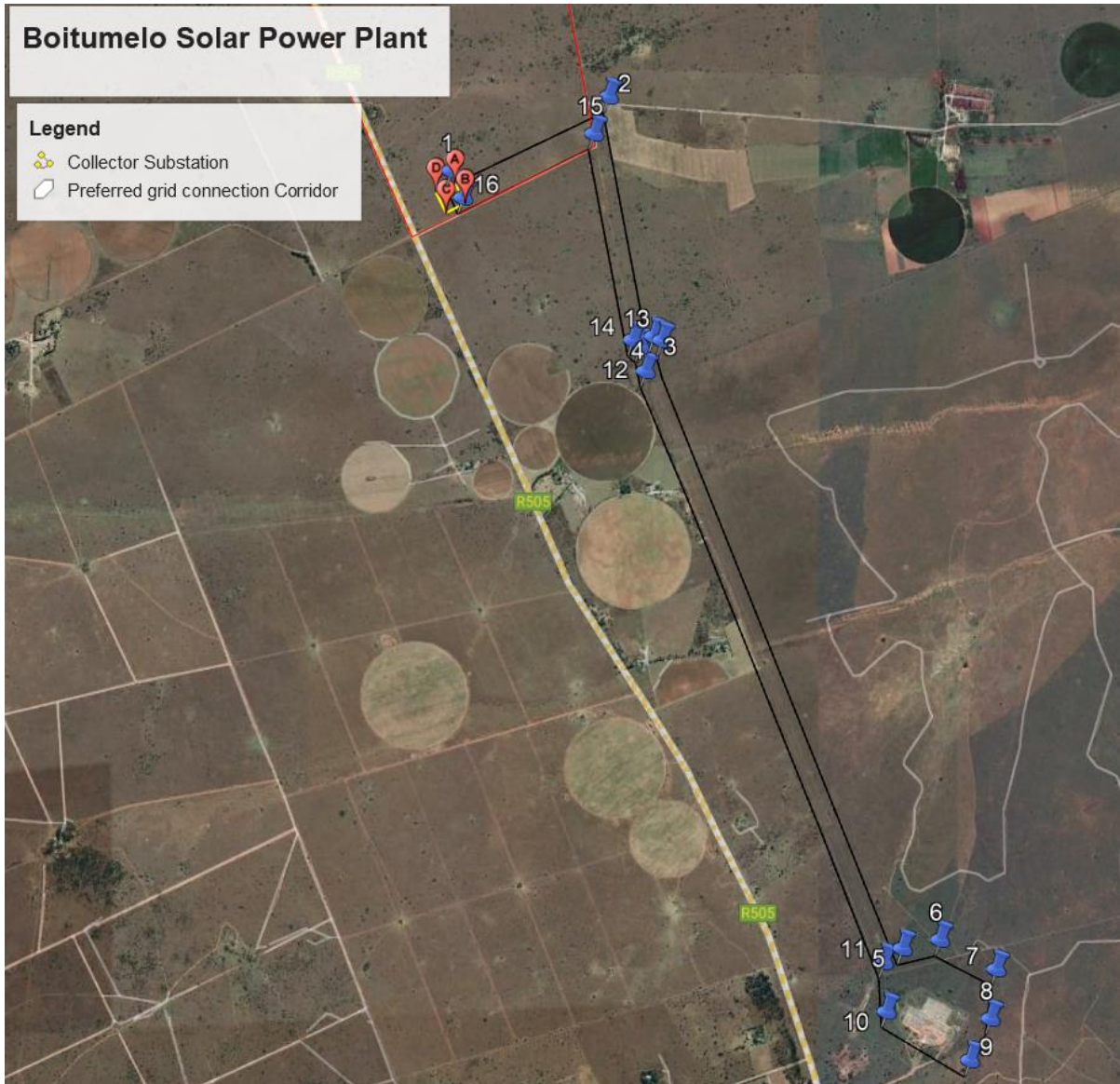
	11	26° 5'20.19"S	26° 8'51.72"E
	12	26° 5'15.19"S	26° 8'40.95"E
	14	26° 5'18.73"S	26° 8'25.53"E
	15	26° 5'17.24"S	26° 8'6.63"E
	16	26° 5'14.73"S	26° 7'59.11"E
	17	26° 5'38.00"S	26° 6'34.34"E
	18	26° 3'13.24"S	26° 5'30.72"E
	19	26° 2'39.19"S	26° 6'47.62"E
	<b>Battery Energy Storage Facility (BESS) – Figure 2.1</b>	A	26° 0'20.74"S
B		26° 0'20.75"S	26° 5'54.89"E
C		26° 0'27.16"S	26° 5'54.89"E
D		26° 0'27.19"S	26° 5'47.73"E



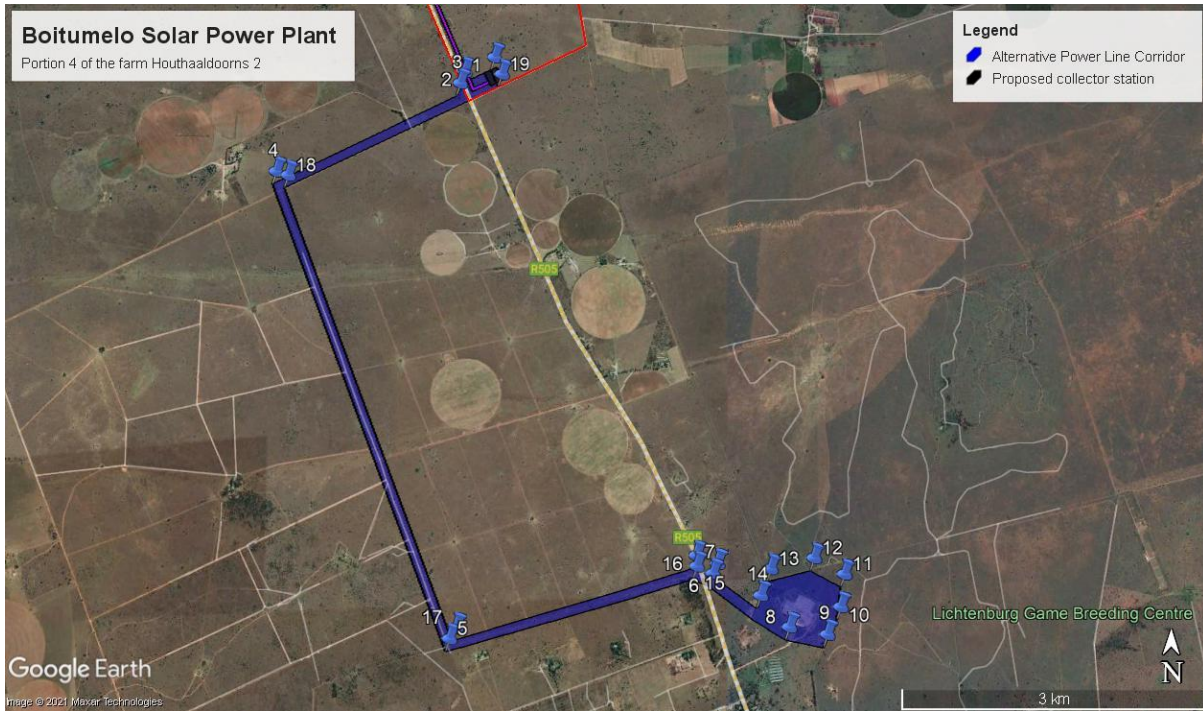
**Figure 2.1:** Map indicating coordinate points of the proposed Boitumelo Solar Power plant (including project site, access point, on-site facility substation and BESS)



**Figure 2.2:** Map indicating coordinate points of the proposed Boitumelo Solar Power Plant power line connecting the on-site substation and the collector substation.



**Figure 2.3:** Map indicating coordinate points of the proposed Boitumelo Solar Power Plant preferred power line corridor to complete the connection between the collector substation and the existing Watershed MTS enabling evacuation of the power into the national grid.



**Figure 2.4:** Map indicating coordinate points of the proposed Boitumelo Solar Power Plant alternative power line corridor to complete the connection between the collector substation and the existing Watershed MTS enabling evacuation of the power into the national grid.

## 2.5 SERVICES PROVISION

The following sections provides information on services required on the site e.g., water, sewage, refuse removal, and electricity.

### 2.5.1 Water

Adequate provision of water will be a prerequisite for the development. The Department of Water and Sanitation confirmed the water resource availability in the relevant catchment management area in order to ensure sustainable water supply (refer to Annexure F). A full assessment of the application for water use authorisation will only be undertaken in the event that the project proponent has obtained preferred bidder status by the Department of Mineral Resources and Energy.

The estimated maximum amount of water required during construction is 1200m<sup>3</sup> per month during the 12 - 18 months of construction. The estimated maximum amount of water required during the facility's 20 years of production is 4200m<sup>3</sup> per annum. The majority of this usage is for the cleaning of the solar panels. Since each panel requires approximately 2 liters of water for cleaning, the total amount of ~500 000 panels will require 1 000 000 liters per wash. It is estimated that the panels may only need to be washed twice per annum, but provision is made for quaternary cleaning (March, May, July, and September). This totals approximately 4,000,000 liters per annum for washing, and

allows 200,000 liters per annum (or 548 liters per day) for toilet use, drinking water, etc. This total to approximately 4 200m<sup>3</sup> of water required per annum.

Water saving devices and technologies such as the use of dual flush toilets and low-flow taps, the management of stormwater, the capture and use of rainwater from gutters and roofs would be considered by the developer. Furthermore, indigenous vegetation will be used during landscaping and the staff will be trained to implement good housekeeping techniques.

The project company will not make use of Chemical Toilets and will rather consider safer alternative options proposed by the Ngaka Modiri Molema District Municipality by using biological based additives and/or enzymes.

A conservancy tank area is also proposed for the storage of sewage generated on site during the construction and operational phase of the project. The sewage will be stored on site in the conservancy tanks until collected and transported off the site for off-site treatment at a registered Waste Water Treatment Works. The conservancy tank will be serviced by a licensed wastewater service provider or the Ditsobotla Local Municipality. As an alternative and if viable, provision will also be made for an onsite packaging plant for onsite sanitation treatment in order to recycle and reuse water efficiently.

Water will be sourced from a registered water service provider and will be collected by trucks and stored on site in water storage tanks. As an alternative and long-term solution, boreholes will be investigated before construction or during the operational phase of the project. An application for all water authorisations will be submitted to the Department of Water and Sanitation and Ngaka Modiri Molema District Municipality for approval before any activity commences. The Applicant will also engage with the Ngaka Modiri Molema District Municipality and Ditsobotla Local Municipality for all service delivery needs and authorisations (water, sewage, waste etc.).

### **2.5.2 Stormwater**

To avoid soil erosion, it is recommended that the clearing of vegetation be limited. It will also be good practice to design stormwater canals into which the water from the panels can be channelled. These canals should reduce the speed of the water and allow the water to drain slowly onto the land. Stormwater management and mitigation measures are included in the Environmental Management Programme (EMPr) – refer to Appendix I1.

### **2.5.3 Sanitation and waste removal**

Portable chemical toilets will be utilised, that will be serviced privately or by the local municipality. Waste will be disposed at a licensed landfill site. The construction- and hazardous waste will be removed and disposed of at licensed landfill sites accepting such kinds of wastes. During the operational phase household waste will be removed to a licensed landfill site by a private contractor or by the local municipality. The relevant Local Municipality was requested in a letter dated, 3 March 2021 to formally confirm that it has the capacity to provide the proposed development with these services for the lifetime of the project (20 years) – refer to Appendix E. To date no feedback has been received.

#### **2.5.4 Electricity**

During the construction phase of the development, electricity will either be generated on site through a small solar system or through the use of generators or the existing Eskom supply on the affected property will be utilised. This will depend on the Engineering, Procurement, and Construction (EPC) contractor appointed. During operation electricity use will be limited and will primarily be related to the lighting of the facility and domestic use. Design measures such as the use of energy saving light bulbs would be considered by the developer. During the day, electricity will be sourced from the photovoltaic plant, and from the electricity connection at night.

#### **2.5.5 Decommissioning of the facility**

The operating period will be 20 years from the commencement date of the operation phase. Thereafter two rights of renewal periods of 40 years and 20 years will be relevant. It is anticipated that new PV technologies and equipment will be implemented, within the scope of the Environmental Authorisation, when influencing the profitability of the solar facility.

A likely extension of the plant's lifetime would involve putting new, more efficient, solar panels on the existing structures to improve the efficiency of the facility as the technology improves. The specifications of these new panels will be the same as the current panels under consideration, but the conversion efficiency of sunlight to energy will be greater (comparable to new computer chips, that are the same, but faster and more efficient). If, for whatever reason the plant halts operations, the Environmental Authorisation and contract with the landowner will be respected during the decommissioning phase.

The decommissioning process will consist of the following steps:

- The PV facility would be disconnected from the Eskom grid.
- The inverters and PV modules would be disconnected and disassembled.
- Concrete foundations (if used) would be removed and the structures would be dismantled.
- The underground cables would be unearthed and removed and buildings would be demolished and removed.
- The fencing would be dismantled and removed.
- The roads can be retained should the landowner choose to retain them, alternatively the roads will be removed and the compaction will be reversed.
- Most of the wires, steel and PV modules are recyclable and would be recycled to a reasonable extent. The Silicon and Aluminium in PV modules can be removed and reused in the production of new modules.
- Any rubble and non-recyclable materials will be disposed of at a registered landfill facility.

The rehabilitation of the site would form part of the decommissioning phase. The aim would be to restore the land to its original form (or as close as possible). The rehabilitation activities would include the following:

- Removal of all structures and rubble,
- Breaking up compaction where required, loosening of the soil and the redistribution of topsoil,
- The surface will be restored to the original contours and hydro seeding will take place.

## 3 LEGISLATIVE AND POLICY CONTEXT

This section aims to address the following requirements of the regulations:

**Appendix 3. (3) An EIR (...) must include-**

(e) a description of the policy and legislative context within which the development is located and an explanation of how the proposed development complies with and responds to the legislation and policy context.

### 3.1 INTRODUCTION

Environmental decision making with regards to solar PV plants is based on numerous policy and legislative documents. These documents inform decisions on project level environmental authorisations issued by the DFFE as well as comments from local and district authorities. Moreover, it is significant to note that they also inform strategic decision making reflected in the IDPs and SDFs. Therefore, to ensure streamlining of environmental authorisations it is imperative for the proposed activity to align with the principles and objectives of key national, provincial and local development policies and legislation. The following acts and policies and their applicability to the proposed development are briefly summarised:

- The Constitution of the Republic of South Africa, 1996 (Act No. 108 of 1996)
- National Environmental Management Act, 1998 (Act No. 107 of 1998) [NEMA]
- The National Energy Act, 2008 (Act 34 of 2008)
- National Water Act, 1998 (Act No. 36 of 1998)
- National Environmental Management: Waste Act, 2008 (Act No. 59 of 2008)
- National Environmental Management: Air Quality Act, 2004 (Act No. 39 of 2004)
- The National Heritage Resources Act, 1999 (Act No. 25 of 1999)
- Conservation of Agricultural Resources Act, 1983 (Act No. 85 of 1983)
- The National Forests Act, 1998 (Act 84 of 1998)
- The White Paper on the Energy Policy of the Republic of South Africa (1998)
- The White Paper on Renewable Energy (2003)
- Integrated Energy Plan (IEP) (2016)
- Integrated Resource Plan (IRP) for South Africa (2010-2030) (2019)
- National Development Plan of 2030 (2012)
- National Infrastructure Plan of South Africa (2012)
- New Growth Path Framework (2010)
- Climate Change Bill (2018)
- Strategic Integrated Projects (SIPs) (2010 – 2030)
- Strategic Environmental Assessment (SEA) for wind and solar PV Energy in South Africa (2014)
- North West Provincial Spatial Development Framework (PSDF) (2016)



- Ngaka Modiri Molema DM Final Integrated Development Plan (IDP) 2020 – 2021 (2020)
- Ditsobotla Local Municipality Draft Integrated Development Plan (IDP) Review 2020-2021 (2020)
- Ditsobotla LM Spatial Development Framework 2018 (SDF) (2018).

The key principles and objectives of each of the legislative and policy documents are briefly summarised in Table 3.1 and Table 3.2 to provide a reference framework for the implications for the proposed activity.

### 3.2 LEGISLATIVE CONTEXT

**Table 3.1:** Legislative context for the construction of photovoltaic solar plants

LEGISLATION	ADMINISTERING AUTHORITY	DATE	SUMMARY / IMPLICATIONS FOR PROPOSED DEVELOPMENT
<b>The Constitution of South Africa (Act No. 108 of 1996)</b>	National Government	1996	<p>The Constitution is the supreme law of the Republic, and all law and conduct must be consistent with the Constitution. The Chapter on the Bill of Rights contains a number of provisions, which are relevant to securing the protection of the environment. Section 24 states that everyone has the right to (a) an environment that is not harmful to their health or well-being and (b) to have the environment protected, for the benefit of present and future generations, through reasonable legislative and other measures that – (i) prevent pollution and ecological degradation; (ii) promote conservation; and (iii) secure ecologically sustainable development and use of natural resources while promoting justifiable economic and social development. The Constitution, therefore, compels government to give effect to the people’s environmental right and places government under a legal duty to act as a responsible custodian of the country’s environment. It compels government to pass legislation and use other measures to protect the environment, to prevent pollution and ecological degradation, promote conservation and secure sustainable development.</p> <p>The development of the Boitumelo Solar Power Plant and the aspects related thereto considers the creation of an environment which is not harmful or degraded through the implementation of appropriate mitigation measures.</p>
<b>The National Environmental Management Act (Act No. 107 of 1998)</b>	National Department of Environmental Affairs (now known as the Department of Forestry, Fisheries and the Environment) and	1998	NEMA provides for co-operative governance by establishing principles and procedures for decision-makers on matters affecting the environment. An important function of the Act is to serve as an enabling Act for the promulgation of legislation to effectively address integrated environmental management. Some of the principles in the Act are accountability; affordability; cradle to grave management; equity; integration; open information; polluter pays; subsidiary; waste avoidance and minimisation; co-operative governance; sustainable development; and environmental protection and justice.

	the North West Province Department of Economic, Small Business Development, Tourism and Environmental Affairs (DESTEA)		<p>The mandate for EIA lays with the National Environmental Management Act (107 of 1998) and the EIA Regulations No. 324, 325, 326, and 327 promulgated in terms of Section 24 of NEMA. The EIA Regulations determine that an Environmental Authorisation is required for certain listed activities, which might have a detrimental effect on the environment.</p> <p>The EIA process undertaken for the Boitumelo Solar Power Plant is in-line with the requirements of NEMA for the Application for Environmental Authorisation.</p>
<b>The National Energy Act (Act No. 34 of 2008)</b>	Department of Mineral Resources and Energy	2008	<p>One of the objectives of the National Energy Act was to promote diversity of supply of energy and its sources. In this regard, the preamble makes direct reference to renewable resources, including solar: “To ensure that diverse energy resources are available, in sustainable quantities, and at affordable prices, to the South African economy, in support of economic growth and poverty alleviation, taking into account environmental management requirements (...); to provide for (...) increased generation and consumption of renewable energies...” (Preamble).</p> <p>Considering that the Boitumelo Solar Power Plant is proposed to make use of PV technology and the solar resource for the generation of electricity, the proposed project is in-line with the Act.</p>
<b>The National Water Act (Act No. 36 of 1998)</b>	Department of Water Affairs (now known as Department of Water and Sanitation)	1998	<p>Sustainability and equity are identified as central guiding principles in the protection, use, development, conservation, management and control of water resources. The intention of the Act is to promote the equitable access to water and the sustainable use of water, redress past racial and gender discrimination, and facilitate economic and social development. The Act provides the rights of access to basic water supply and sanitation, and environmentally, it provides for the protection of aquatic and associated ecosystems, the reduction and prevention of pollution and degradation of water resources.</p> <p>As this Act is founded on the principle that National Government has overall responsibility for and authority over water resource management, including the equitable allocation and beneficial use of water in the public interest, a person can only be entitled to use water if the use is permissible under the Act. Chapter 4 of the Act lays the basis for regulating water use.</p>

The site is located within the C31A quaternary catchment and is situated in the Lower Vaal Water Management Area. Should a water use license be required for the project, the National Water Act will be applicable in terms of obtaining the relevant license.

<b>National Environmental Management: Waste Act (Act No. 59 of 2008)</b>	National Department Environmental Affairs (DEA) (now known as the Department of Forestry, Fisheries and the Environment)	2008	<p>NEMWA has been developed as part of the law reform process enacted through the White Paper on Integrated Pollution and Waste Management and the National Waste Management Strategy (NWMS). The objectives of the Act relate to the provision of measures to protect health, well-being and the environment, to ensure that people are aware of the impact of waste on their health, well-being and the environment, to provide for compliance with the measures, and to give effect to section 24 of the Constitution in order to secure an environment that is not harmful to health and well-being.</p> <p>Regulations No. R921 (of 2013) promulgated in terms of Section 19(1) of the National Environmental Management: Waste Act (59 of 2008) determines that no person may commence, undertake or conduct a waste management activity listed in this schedule unless a license is issued in respect of that activity. It is not envisaged that a waste permit will be required for the proposed development as no listed activities in terms of waste management are expected to be triggered.</p>
<b>National Environment Management: Air Quality Act (Act No. 39 of 2004)</b>	National Department Environmental Affairs (DEA) (now known as the Department of Forestry, Fisheries and the Environment)	2004	<p>The object of this Act is to protect the environment by providing reasonable measures for the protection and enhancement of the quality of air in the Republic; the prevention of air pollution and ecological degradation; and securing ecologically sustainable development while promoting justifiable economic and social development.</p> <p>Regulations No. R248 (of 31 March 2010) promulgated in terms of Section 21(1)(a) of the National Environmental Management Act: Air Quality Act (39 of 2004) determine that an Atmospheric Emission License (AEL) is required for certain listed activities, which result in atmospheric emissions which have or may have a detrimental effect on the environment. The Regulation also sets out the minimum emission standards for the listed activities. It is not envisaged that an</p>

<b>The National Heritage Resources Act (Act No. 25 of 1999)</b>	South African Heritage Resources Agency (SAHRA)	1999	<p>Atmospheric Emission License will be required for the proposed development.</p> <p>The Act aims to introduce an integrated and interactive system for the management of heritage resources, to promote good governance at all levels, and empower civil society to nurture and conserve heritage resources so that they may be bequeathed to future generations and to lay down principles for governing heritage resources management throughout the Republic. It also aims to establish the South African Heritage Resources Agency together with its Council to co-ordinate and promote the management of heritage resources, to set norms and maintain essential national standards and to protect heritage resources, to provide for the protection and management of conservation-worthy places and areas by local authorities, and to provide for matters connected therewith.</p> <p>The Act protects and manages certain categories of heritage resources in South Africa. For the purposes of the Heritage Resources Act, a “heritage resource” includes any place or object of cultural significance. In this regard the Act makes provision for a person undertaking an activity listed in Section 28 of the Act to notify the resources authority. The resources authority may request that a heritage impact assessment be conducted if there is reason to believe that heritage resources will be affected.</p> <p>A case file has been opened on SAHRIS for the Boitumelo Solar Power Plant and all relevant documents have been submitted for their comments and approval. The Heritage Impact Assessment undertaken for the solar power plant is included as Appendix H6.</p>
<b>Conservation of Agricultural Resources Act (Act No. 85 of 1983)</b>	National and Provincial Government	1983	<p>The objective of the Act is to provide control over the utilisation of the natural agricultural resources of the Republic in order to promote the conservation of the soil, the water sources and the vegetation and the combating of weeds and invader plants; and for matters connected therewith.</p> <p>Consent will be required from the Department of Agriculture, Forestry and Fisheries (now known as the Department of Forestry, Fisheries and the Environment) in order to confirm that the proposed development is not located on high potential agricultural land and to approve the long-</p>

term lease agreement.

An Agricultural Compliance Statement has been undertaken for the Boitumelo Solar Power Plant and is included as Appendix H10 of this Final EIR.

<b>The National Forests Act, 1998 (Act 84 of 1998)</b>	Department of Environmental Affairs (now known as the Department of Forestry, Fisheries and the Environment)	1998	<p>The purposes of this Act are to:</p> <ul style="list-style-type: none"> <li>(a) promote the sustainable management and development of forests for the benefit of all;</li> <li>(b) create the conditions necessary to restructure forestry in State forests;</li> <li>(c) provide special measures for the protection of certain forests and trees;</li> <li>(d) promote the sustainable use of forests for environmental, economic, educational, recreational, cultural, health and spiritual purposes.</li> <li>(e) promote community forestry;</li> <li>(f) promote greater participation in all aspects of forestry and the forest products industry by persons disadvantaged by unfair discrimination.</li> </ul> <p>Section 12(1) read with s15(1) of the NFA stated that the Minister may declare a particular tree, group of trees, woodland; or trees belonging to a particular species, to be a protected tree, group of trees, woodland or species. A list of protected tree species was gazetted in GN 635 of 6 December 2019. The effect of the declaration is that no person may (a) cut, disturb, damage or destroy; or (b) possess, collect, remove, transport, export, purchase, sell, donate or in any other manner acquire or dispose of any protected tree, or any forest product derived from a protected tree, except under a license granted by the Minister; or in terms of an exemption published by the Minister in the Gazette.</p> <p>A Terrestrial Biodiversity Impact Assessment has been undertaken for the Boitumelo Solar Power Plant and is included in Appendix H3.</p>
<b>North West Nature Conservation Ordinance, 1983</b>	North West Province Department of Economic Development,	1983	<p>The Act provides for the conservation of fauna and flora and the hunting of animals causing damage and for matters incidental thereto. This includes wild animals, fish, indigenous plants, as well as nature reserves. The Act also provides for the permitting of the disturbance of such species.</p>

<b>(Act 12 of 1983)</b>	Environment, Conservation and Tourism	A Terrestrial Biodiversity Impact Assessment has been undertaken for the Boitumelo Solar Power Plant and is included in Appendix H3.
-------------------------	---------------------------------------	--

### 3.3 POLICY CONTEXT

**Table 3.2:** Policy context for the construction of photovoltaic solar plants

POLICY	ADMINISTERING AUTHORITY	DATE	SUMMARY / IMPLICATIONS FOR PROPOSED DEVELOPMENT
<b>The White Paper on the Energy Policy of the Republic of South Africa</b>	Department of Mineral Resources and Energy	1998	<p>The White Paper on the Energy Policy of the Republic of South Africa establishes the international and national policy context for the energy sector, and identifies the following energy policy objectives:</p> <ul style="list-style-type: none"> <li>• Increasing access to affordable energy services</li> <li>• Improving energy governance</li> <li>• Stimulating economic development</li> <li>• Managing energy-related environmental and health impacts</li> <li>• Securing supply through diversity</li> <li>• Energy policy priorities</li> </ul> <p>The White Paper sets out the advantages of renewable energy and states that Government believes that renewables can in many cases provide the least cost energy service, particularly when social and environmental costs are included. The White Paper acknowledges that South Africa has neglected the development and implementation of renewable energy applications, despite the fact that the country's renewable energy resource base is extensive, and many appropriate applications exist.</p> <p>The White Paper notes that renewable energy applications have specific characteristics that need to be considered. Advantages include:</p> <ul style="list-style-type: none"> <li>• Minimal environmental impacts in operation in comparison with traditional supply technologies; and</li> </ul>

- Generally lower running costs, and high labour intensities.

Disadvantages include:

- Higher capital costs in some cases;
- Lower energy densities; and
- Lower levels of availability, depending on specific conditions, especially with sun and wind-based systems.

The Boitumelo Solar Power Plant is in line with this policy as it proposes the generation of renewable energy from the solar resource.

<b>The White Paper on Renewable Energy</b>	Department of Mineral Resources and Energy	2003	<p>This White Paper on Renewable Energy supplements the <i>White Paper on Energy Policy</i>, which recognises that the medium and long-term potential of renewable energy is significant. This Paper sets out Government’s vision, policy principles, strategic goals and objectives for promoting and implementing renewable energy in South Africa.</p> <p>The White Paper notes that while South Africa is well-endowed with renewable energy resources that have the potential to become sustainable alternatives to fossil fuels, these have thus far remained largely untapped. Government’s long-term goal is the establishment of a renewable energy industry producing modern energy carriers that will offer in future years a sustainable, fully non-subsidised alternative to fossil fuels. The medium-term (10-year) target set in the White Paper is: <i>10 000 GWh (0.8 Mtoe) renewable energy contribution to final energy consumption by 2013, to be produced mainly from biomass, wind, solar and small-scale hydro. The renewable energy is to be utilised for power generation and non-electric technologies such as solar water heating and bio-fuels. This is approximately 4% (1667 MW) of the projected electricity demand for 2013 (41539 MW)</i> (Executive Summary, ix).</p> <p>The Boitumelo Solar Power Plant is in line with this paper as it proposes the generation of renewable energy from the solar resource.</p>
--	--	------	--



<b>Integrated Energy Plan (IEP) (2016)</b>	Department of Mineral Resources and Energy	2016	<p>The Integrated Energy Plan (IEP) (which was developed under the National Energy Act (No. 34 of 2008)), recognises that energy is essential to many human activities, and is critical to the social and economic development of a country. The purpose of the IEP is essentially to ensure the availability of energy resources, and access to energy services in an affordable and sustainable manner, while minimising associated adverse environmental impacts. Energy planning therefore needs to balance the need for continued economic growth with social needs, and the need to protect the natural environment.</p> <p>The 8 key objectives of the integrated energy planning process, are as follows:</p> <ul style="list-style-type: none"> <li>• Objective 1: Ensure security of supply.</li> <li>• Objective 2: Minimise the cost of energy.</li> <li>• Objective 3: Promote the creation of jobs and localisation.</li> <li>• Objective 4: Minimise negative environmental impacts from the energy sector.</li> <li>• Objective 5: Promote the conservation of water.</li> <li>• Objective 6: Diversify supply sources and primary sources of energy.</li> <li>• Objective 7: Promote energy efficiency in the economy.</li> <li>• Objective 8: Increase access to modern energy.</li> </ul> <p>The Boitumelo Solar Power Plant is in line with this policy as it proposes the generation of renewable energy from the solar resource.</p>
<b>Integrated Resource Plan (IRP) for South Africa</b>	Department of Mineral Resources and Energy	2019	<p>The Integrated Resource Plan (IRP) for Electricity 2010 – 2030 is a subset of the IEP and constitutes South Africa’s National electricity plan. The primary objective of the IRP is to determine the long-term electricity demand and detail how this demand should be met in terms of generating capacity, type, timing and cost. The IRP also serves as input to other planning functions, including amongst others, economic development and funding, and environmental and social policy formulation.</p> <p>The current iteration of the IRP led to the Revised Balanced Scenario (RBS) that was published in October 2010. Following a round of public participation which was conducted in November / December 2010,</p>

several changes were made to the IRP model assumptions. The document outlines the proposed generation new-build fleet for South Africa for the period 2010 to 2030. This scenario was derived based on a cost-optimal solution for new-build options (considering the direct costs of new build power plants), which was then “balanced” in accordance with qualitative measures such as local job creation.

The Policy-Adjusted IRP reflected recent developments with respect to prices for renewables. In addition to all existing and committed power plants, the plan includes 9.6GW of nuclear, 6.25GW of coal, 17.8GW of renewables, and approximately 8.9GW of other generation sources such as hydro, and gas. Besides capacity additions, several assumptions have changed since the promulgation of IRP 2010–2030. Key assumptions that changed include the electricity demand projection, Eskom’s existing plant performance, as well as new technology costs. These changes necessitated the review and update of the IRP which resulted in the draft IRP 2018. According to the South African Energy Sector Overview (2021), there is currently 1 723MW of installed PV capacity, while an additional 2 600MW from wind and solar has been rewarded as part of Bid window 5.

The Boitumelo Solar Power Plant is in line with this plan as it proposes the generation of renewable energy from the solar resource and will contribute to the energy mix of the country as set out in this plan.

**National  
Development  
Plan of 2030**

The Presidency: -  
National  
Planning  
Commission

The National Development Plan aims to “eliminate poverty and reduce inequality by 2030” (RSA, undated). In order to eliminate or reduce inequality, the economy of South Africa needs to grow faster in order to benefit all South Africans. In May 2010 a draft national development plan was drafted, which highlighted the nine (9) key challenges for South Africa. The highest priority areas according to the plan are considered to be the creation of employment opportunities and to improve the quality of national education. In this regard, the plan sets out three (3) priority areas, namely, to raise employment by a faster growing economy, improve the quality of education, and to build the capability of the state in order to play a more developmental and transformative role. One of the key challenges identified was that the economy is unsustainably resource intensive, and the acceleration and expansion of renewable energy was identified as a key intervention strategy to address this challenge.

The development of the Boitumelo Solar Power Plant will contribute to the intervention strategy as

			identified within the plan.
<b>National Infrastructure Plan of South Africa</b>	Presidential Infrastructure Coordinating Commission	2012	<p>In the year 2012 the South African Government adopted a National Infrastructure Plan (hereafter referred to as the Plan). The aim of this Plan is to transform the economic landscape, while strengthening the delivery of basic services and creating new employment opportunities. This Plan also supports the integration of African communities, and also sets out the challenges and enablers that our country needs in order to respond to the planning and development of infrastructure with regards to fostering economic growth (RSA, 2012). The Plan has developed eighteen (18) strategic integrated projects (further referred to as SIPs). These SIPs stretch over all nine (9) provinces, covering social and economic infrastructure, and projects that enhances development and growth. Of the eighteen (18), five (5) are geographically focused, three (3) spatial, three (3) energy, three (3) social infrastructure, two (2) knowledge, one (1) regional integration, and one (1) water and sanitation focussed. The three (3) SIPs according to the Plan, which are energy focused and correlate to the proposed project are as follow:</p> <ul style="list-style-type: none"> <li>- SIP 8: Green energy in support of the South African economy;</li> <li>- SIP 9: Electricity generation to support socio-economic development; and</li> <li>- SIP 10: Electricity transmission and distribution for all.</li> </ul> <p>SIP 8 according to the Plan <i>“support sustainable green energy initiatives on a national scale through a diverse range of clean energy options as envisaged in the IRP 2010 and support bio-fuel production facilities”</i>. The purpose of SIP 9 according to the Plan is to <i>“accelerate the construction of new electricity generation capacity in accordance with the IRP 2010 to meet the needs of the economy and address historical imbalances”</i>. SIP 9 should also monitor the implementation of major projects such as new power stations like Medupi, Kusile and Ingula. Lastly, SIP 10 aims to <i>“expand the transmission and distribution network to address historical imbalances, provide access to electricity for all and support economic development”</i> (RSA, 2012:20).</p> <p>The Boitumelo Solar Power Plant is in line with this plan as it proposes the generation of renewable energy from the solar resource which supports socio-economic development and will contribute to meeting the electricity demand of the country as set out in this plan.</p>

<b>New Growth Path Framework</b>	Department of Economic Development	-	<p>The New Growth Path was developed after 16 years of South Africa’s democracy, to respond to emerging opportunities and risks while building on policies. This framework provides a dynamic vision on how to collectively achieve a more developed, equitable and democratic society and economy. This framework mainly reflects the commitment of the South African Government to create employment opportunities for its people in all economic policies (RSA, 2011b).</p> <p>This framework sets out the markers for job creation and growth and also identify where there are viable changes in the character and structure of production, in order to create a more inclusive, greener economy on the long-term. It is stated in the framework that in order for this framework to reach its objectives, the Government is committed to:</p> <ul style="list-style-type: none"> <li>- Identify the possible areas of employment creation; and</li> <li>- Develop a policy to facilitate employment creation especially with regards to social equity, sustainable employment and growth in the creation of employment activities (RSA, 2011b).</li> </ul> <p>This framework also identifies investments in five key areas, one of which is energy. This framework also states that the green economy is a priority area, which includes the construction of and investment in renewable energy technologies like solar (RSA, 2011b). In this regard it will also assist creating employment opportunities over the medium- and long-term.</p> <p>Considering that the construction of and investment in renewable energy is a key are identified within the framework, the Boitumelo Solar Power Plant is considered to be in-line with the framework.</p>
<b>Climate Change Bill</b>	National Department of Environmental Affairs (now known as the Department of Forestry, Fisheries and	2018	<p>On 08 June 2018 the Minister of Environmental Affairs published the Climate Change Bill (“the Bill”) for public comment. The Bill provides a framework for climate change regulation in South Africa aimed at governing South Africa’s sustainable transition to a climate resilient, low carbon economy and society. The Bill provides a procedural outline that will be developed through the creation of frameworks and plans. The following objectives are set within the Bill:</p> <ul style="list-style-type: none"> <li>• Provide for the coordinated and integrated response to climate change and its impacts by all spheres of government in accordance with the principles of cooperative governance;</li> </ul>

the Environment)

- Provide for the effective management of inevitable climate change impacts through enhancing adaptive capacity, strengthening resilience and reducing vulnerability to climate change, with a view to building social, economic, and environmental resilience and an adequate national adaptation response in the context of the global climate change response;
- Make a fair contribution to the global effort to stabilise greenhouse gas concentrations in the atmosphere at a level that avoids dangerous anthropogenic interference with the climate system within a timeframe and in a manner that enables economic, employment, social and environmental development to proceed in a sustainable manner.

Boitumelo Solar Power Plant comprises a renewable energy generation facility and would not result in the generation or release of emissions during its operation.

<b>Strategic Integrated Projects (SIPs)</b>	The Presidential Infrastructure Coordinating Committee	2010 - 2030	<p>The Presidential Infrastructure Coordinating Committee (PICC) is integrating and phasing investment plans across 18 Strategic Infrastructure Projects (SIPs) which have five core functions: to unlock opportunity, transform the economic landscape, create new jobs, strengthen the delivery of basic services and support the integration of African economies. A balanced approach is being fostered through greening of the economy, boosting energy security, promoting integrated municipal infrastructure investment, facilitating integrated urban development, accelerating skills development, investing in rural development and enabling regional integration. SIP 8 and 9 of the energy SIPs supports the development of the solar energy facility:</p> <ul style="list-style-type: none"> <li>• SIP 8: Green energy in support of the South African economy: Support sustainable green energy initiatives on a national scale through a diverse range of clean energy options as envisaged in the Integrated Resource Plan (IRP 2010 – 2030) and supports bio-fuel production facilities.</li> <li>• SIP 9: Electricity generation to support socio-economic development: The proposed Springbok Solar Power Plant is a potential SIP 9 Project as electricity will be generated and social and economic upliftment, development and growth will take place within the surrounding communities. It would become a SIP 9 project if selected as a Preferred Bidder project by the Department of Energy. SIP 9 supports the acceleration of the construction of new electricity</li> </ul>
---	--	-------------	--

<p>generation capacity in accordance with the IRP 2010 to meet the needs of the economy and address historical imbalances.</p> <p>Boitumelo Solar Power Plant could be registered as a SIP project once selected as a preferred bidder under the REIPPP Programme. The project would then contribute to the above-mentioned SIPs.</p>			
<p><b>Strategic Environmental Assessment (SEA) for wind and solar PV Energy in South Africa</b></p>	<p>National Department of Environmental Affairs (now known as the Department of Forestry, Fisheries and the Environment)</p>	<p>2014</p>	<p>The then Department of Forestry, Fisheries and the Environment (DFFE) has committed to contribute to the implementation of the National Development Plan and National Infrastructure Plan by undertaking Strategic Environmental Assessments (SEAs) to identify adaptive processes that integrate the regulatory environmental requirements for Strategic Integrated Projects (SIPs) while safeguarding the environment. The wind and solar photovoltaic (PV) SEA was accordingly commissioned by DEA in support of SIP 8, which aims to facilitate the implementation of sustainable green energy initiatives.</p> <p>This SEA identifies areas where large scale wind and solar PV energy facilities can be developed in terms of SIP 8 and in a manner that limits significant negative impacts on the environment, while yielding the highest possible socio-economic benefits to the country. These areas are referred to as Renewable Energy Development Zones (REDZs).</p> <p>The REDZs also provide priority areas for investment into the electricity grid. Currently one of the greatest challenges to renewable energy development in South Africa is the saturation of existing grid infrastructure and the difficulties in expanding the grid. Proactive investment in grid infrastructure is the likely to be the most important factor determining the success of REDZs. Although it is intended for the SEA to facilitate proactive grid investment in REDZs, such investment should not be limited to these areas. Suitable wind and solar PV development should still be promoted across the country and any proposed development must be evaluated on its own merit.</p> <p>Even though the Boitumelo Solar Power Plant is not located within a REDZ, it will still contribute to the overall development of renewable energy within the country.</p>
<p><b>North West Provincial</b></p>	<p>North West Provincial</p>	<p>2012</p>	<p>The North West PSDF is a policy document that promotes a ‘developmental state’ in accordance with national and provincial legislation and directives. It aligns with the North West Provincial Growth and</p>

<p><b>Spatial Development Framework (PSDF)</b></p>	<p>Government</p>	<p>Development Strategy which has committed the North West to ‘building a prosperous, sustainable and growing provincial economy which reduces poverty and improves social development’.</p> <p>The PSDF includes comprehensive plans and strategies that collectively indicate which type of land-use should be promoted in the province, where such land-use should take place, and how it should be implemented and managed. In broad terms, the PSDF:</p> <ul style="list-style-type: none"> <li>• Adopt a holistic approach to spatial development in order to minimise the long-term negative impacts of current land use or development decisions.</li> <li>• Ensure that spatial planning serves national, provincial and/or local interest.</li> <li>• Support the long-term adequacy or availability of physical, social and economic resources to support or carry development.</li> <li>• Protect existing natural, environmental, and cultural resources.</li> <li>• Ensure that land which is currently in agricultural use would only be reallocated to other uses where real need exists, and prime agricultural land should remain in production.</li> <li>• Support mining as a vital economic driver in the province without jeopardizing the biodiversity value of the environment.</li> <li>• Adopt a climate change strategy that will provide for responsible actions to curb the effect of global warming and climate change.</li> </ul> <p>The Spatial Challenges and Opportunities provide the crucial components that underlie sustainable development, i.e., need for basic infrastructure and development for the poor, economic growth and development, environmental conservation, and improved livelihoods. These spatial development priorities form the basis for guiding specific decisions regarding the desired spatial development and arrangement of broad land uses within North West and investment and development spending.</p> <p>The PSDF provides Spatial Framework and Development Strategies that will manage future growth and associated change in a way that protects and enhance the use of natural resources, biodiversity, and lifestyle values. This requires a highly sustainable pattern of development based on the efficient utilisation of land and infrastructure, supported by management decisions over ad hoc and dispersed forms of</p>
--	-------------------	--

			development.
			The PSDF builds upon achievements and learns from mistakes of the past, reacts to the challenges of our time, incorporates the traditional knowledge of the people of the North West, and builds upon international best-practice and technology. The development of the Boitumelo Solar Power Plant is in-line with the framework based on the contributions and opportunities presented by a development of this nature.
<b>Ngaka Modiri Molema District Municipality Draft Integrated Development Plan (IDP) 2020-2021</b>	Ngaka Modiri Molema District Municipality	2020	<p>The long-term vision of the Ngaka Modiri Molema DM is to be the: “Leaders in integrated municipal governance”. The above stated vision defines what the Ngaka Modiri Molema DM would like to attain over medium to long-term, and for that achievement to effectively materialize, their mission is: “To provide a developmental municipal governance system for a better life for all”.</p> <p>The SIPS provide an integrated framework for the delivery and implementation of social and economic infrastructure across the face of South Africa. Some of the SIPS include catalytic projects that can be used to fast-track growth, address unemployment and reduce poverty and inequality. Due to the various nature and geographic spatial locations, the municipality is only involved in a few of the SIPS. The municipality’s plans will be aligned with these SIPS in an effort to respond to national government’s service delivery initiatives. Furthermore, work is to be done to align key cross-cutting areas, namely human settlement planning and skills development in line with each of the Strategic Infrastructure Projects, especially:</p> <ul style="list-style-type: none"> <li>- Green Energy in support of the South African economy (SIP 8): Supporting sustainable green energy initiatives on a national scale through a diverse range of clean energy options as envisaged in the Integrated Resource Plan (IRP 2010).</li> <li>- Electricity Generation to support socio-economic development (SIP 9): acceleration of the construction of new electricity generation capacity in accordance with the IRP 2010 to meet the needs of the economy; and addressing historical imbalances.</li> </ul> <p>Considering the plans for the alignment of the DM’s plans with SIP 8 and SIP 9 it is confirmed that the</p>



			Boitumelo Solar Power Plant is in line with the plan.
<b>Ditsobotla Local Municipality Final Integrated Development Plan (IDP) 2020-2021</b>	Ditsobotla Local Municipality	2020	<p>The vision of the Ditsobotla LM is to be “A developmental municipality dedicated to the social and economic upliftment of its communities.” The Mission Statement is: “Sustainable service delivery through transparent administration, dedicated staff, implementation of municipal programmes and consultation with communities”.</p> <p>The development of the Boitumelo Solar Power Plant will contribute to the local economy of the area and therefore assist (albeit to a limited extent) to socio-economic growth.</p>
<b>Ditsobotla Local Municipality Spatial Development Framework</b>	Ditsobotla Local Municipality	2018	<p>The spatial development vision is aligned with the municipal general vision and mission statements: “A developmental Municipality dedicated to the social and economic upliftment of its communities”. Its mission is: “Sustainable service delivery through transparent administration, dedicated staff, implementation of municipal programmes and consultation with communities”. The municipal area is characterised by low to medium income, high unemployment and low skills. Because of the high level of needs in the area, the Municipality has been categorized as a Priority 1 Investment Area in the Province. Taking also into account the National Spatial Development perspective which states that economic growth and employment creation should be focussed in areas where it will be most effective and sustainable in terms of local potential, and supporting restructuring (addressing the mismatch where people have to live and work), the spatial development vision for Ditsobotla LM was formulated: “Address key national, provincial and local priorities by focussing the provision of socio-economic infrastructure in areas with the highest growth potential (with prospects of the highest return on capital and social upliftment) but still attending to the basic needs of people elsewhere.”</p> <p>The development of the Boitumelo Solar Power Plant will contribute to the local economy of the area and therefore assist (albeit to a limited extent) to socio-economic growth and the alleviation of poverty.</p>

### **3.4 OTHER LEGISLATION**

Other legislation mainly refers to the following:

- Planning legislation governing the rezoning process and approval of the layout plan.
- Design standards and legislation for services provision such as water, sewerage, electricity, etc.
- Municipal bylaws related to building plans, building regulations, etc.

### **3.5 RELEVANT GUIDANCE**

The following guidance was considered in conducting the EIA:

- The Equator principles III (2013)
- World Bank Group Environmental, Health and Safety General Guidelines (EHS Guidelines) (2007)
- Environmental, Health, and Safety Guidelines for Electric Power Transmission and Distribution (2007)
- International Finance Corporation's Policy on Environmental and Social Sustainability (2012)
- DEA. (2013). Draft National Renewable Energy Guideline. Department of Environmental Affairs, Pretoria, South Africa
- DEA, (2012), Guideline 5 – Final companion to the National Environmental Management Act (NEMA) Environmental Impact Assessment (EIA) Regulations of 2010
- DEA, (2012), Guideline 7 – Public participation in the Environmental Impact Assessment process
- DEA, (2012), Guideline 9 – Need and desirability
- DEA, (2006), Guideline 3 – General guide to the Environmental Impact Assessment Regulations
- DEAT, (2006), Guideline 4 – Public participation in support of the Environmental Impact Assessment Regulations
- DEAT, (2006), Guideline 5 – Assessment of alternatives and impacts in support of the Environmental Impact Assessment Regulations
- BirdLife, (2017). Best Practise Guidelines Birds & Solar Energy: Guidelines for assessing and monitoring the impact of solar power generating facilities on bird in southern Africa.

### **3.6 CONCLUSION**

The EIA was undertaken in accordance with the EIA Regulations (2017) published in GNR 326, in terms of Section 24(5) and 44 of the NEMA as amended as well as all relevant National legislation, policy documents and national guidelines.

The legislative and policy context plays an important role in identifying and assessing the potential social impacts associated with the proposed development. For this reason, the proposed development project will be assessed in terms of its fit with the key legislative, policy and planning documents discussed above.

The main findings of the review of the policy documents on all spheres of Government indicated that strong support was given towards renewable energy, specifically PV solar energy and therefore it is concluded that there is support for the development of the Boitumelo Solar Power Plant. The White Paper on the Energy Policy of the Republic of South Africa of 1998 stated that due to the fact that renewable energy resources operate from an unlimited resource base, i.e., the sun, renewable energy can increasingly contribute towards a long-term sustainable energy supply for future generations. This policy further highlights that due to the unlimited resources base of renewable energy in South Africa, renewable energy applications, like PV solar energy and associated infrastructure, are more sustainable in terms of social and environmental costs. The Integrated Resource Planning for Electricity for South Africa of 2010–2030, the National Infrastructure Plan of South Africa and the New Growth Path Framework all support the development of the renewable energy sector. In particular, the IRP also indicated that 43% of the energy generation in South Africa is allocated to renewable energy applications. On a District and Local level limited attention is given explicitly to renewable sources like PV solar energy, however the documents reviewed do make provision for increased energy supply and efficiency in improving the quality of lives in terms of efficient physical infrastructure as well as socio-economic growth. At Provincial, District and Local level the policy documents support the applications of renewables.

The review of the relevant policies and documents related to the energy sector therefore indicate that renewables, like solar energy and the establishment of solar energy facilities and associated infrastructure, are supported on all spheres of Government. The proposed Boitumelo Solar Power Plant is therefore supported by the related policy and planning documents reviewed in this section of the report.

## 4 THE NEED AND DESIRABILITY

This section aims to address the following requirements of the regulations:

**Appendix 3.** (3) An EIR (...) must include-

(f) a motivation for the need and desirability for the proposed development including the need and desirability of the activity in the context of the preferred location;

### 4.1 THE NEED FOR THE PROPOSED ACTIVITY

The proposed activity is a direct result of the growing demand for electricity and the need for renewable energy in South Africa. According to Eskom, the demand for electricity in South Africa has been growing at approximately 3% per annum. This growing demand, fuelled by increasing economic growth and social development, is placing increasing pressure on South Africa's existing power generation capacity. Coupled with this, is the growing awareness of environmentally responsible development, the impacts of climate change and the need for sustainable development.

Over 90% of South Africa's electricity generation is coal based, the World Bank estimates that these results in an annual, per capita carbon emission of ~8.9 tons per person. Based on 2008 fossil-fuel CO<sub>2</sub> emissions statistics released by the Carbon Dioxide Information Analysis Centre, South Africa is the 13th largest carbon dioxide emitting country in the world and the largest emitter in Africa (Boden, et al. 2011). In August 2021 article confirmed that South Africa is the 12<sup>th</sup> highest greenhouse gas emitter in the world (source: <https://www.news24.com/fin24/economy/eskom-will-only-able-to-meet-global-air-quality-standards-by-2050-owing-to-financial-woes-20210818>).

The proposed project is intended to form part of the Department of Mineral Resources and Energy's (DMREs) Renewable Energy Independent Power Producer Procurement (REIPPP) Programme<sup>3</sup>. The REIPPP Programme aims to secure 14 725 Megawatts (MW) of new generation capacity from renewable energy sources, while simultaneously diversifying South Africa's electricity mix. According to the 2021 State of the Nation Address, Government will soon be initiating the procurement of an additional 11 800 MW of power from renewable energy, natural gas, battery storage and coal in line with the Integrated Resource Plan 2019 and fulfilling their commitments under the United Nations Framework Convention on Climate Change and its Paris Agreement which include the reduction of greenhouse gas emissions. Eskom, the largest greenhouse gas emitter of South Africa, has committed in principle to net zero emission by 2050 and to increase its renewable capacity.

Besides capacity additions, several assumptions have changed since the promulgation of IRP 2010–2030. Key assumptions that changed include the electricity demand projection, Eskom's existing plant performance, as well as new technology costs. These changes necessitated the review and update of the IRP which resulted in the draft IRP 2018 as per table 4.1 below:

---

<sup>3</sup> The project will also participate in other programs/opportunities to generate power in South Africa.

**Table 4.1: Published Draft IRP 2018 (Approved by Cabinet for Consultation)**

	Coal	Nuclear	Hydro	Storage (Pumped Storage)	PV	Wind	CSP	Gas / Diesel	Other (CoGen, Biomass, Landfill)	Embedded Generation
2018	39 126	1 860	2 196	2 912	1 474	1 980	300	3 830	499	Unknown
2019	2 155					244	300			200
2020	1 433				114	300				200
2021	1 433				300	818				200
2022	711				400					200
2023	500									200
2024	500									200
2025					670	200				200
2026					1 000	1 500		2 250		200
2027					1 000	1 600		1 200		200
2028					1 000	1 600		1 800		200
2029					1 000	1 600		2 850		200
2030			2 500		1 000	1 600				200
<b>TOTAL INSTALLED</b>	<b>33 847</b>	<b>1 860</b>	<b>4 696</b>	<b>2 912</b>	<b>7 958</b>	<b>11 442</b>	<b>600</b>	<b>11 930</b>	<b>499</b>	<b>2600</b>
<b>Installed Capacity Mix (%)</b>	<b>44.6</b>	<b>2.5</b>	<b>6.2</b>	<b>3.8</b>	<b>10.5</b>	<b>15.1</b>	<b>0.9</b>	<b>15.7</b>	<b>0.7</b>	
<p> <span style="display: inline-block; width: 15px; height: 10px; background-color: #cccccc; border: 1px solid black;"></span> Installed Capacity  <span style="display: inline-block; width: 15px; height: 10px; background-color: #ffff00; border: 1px solid black;"></span> Committed / Already Contracted Capacity  <span style="display: inline-block; width: 15px; height: 10px; background-color: #92d050; border: 1px solid black;"></span> New Additional Capacity (IRP Update)         </p>										

According to the South African Energy Sector Overview (2021), there is currently 1 723MW of installed PV capacity, while an additional 2 600MW from wind and solar has been rewarded as part of Bid Window 5.

#### 4.2 THE DESIRABILITY OF THE PROPOSED ACTIVITY

The facility's contribution towards sustainable development and the associated benefits to society in general is discussed below:

- Lesser dependence on fossil fuel generated power - The deployment of the facility will have a positive macro-economic impact by reducing South Africa's dependence on fossil fuel generated power and assisting the country in meeting its growing electricity demand.
- Increased surety of supply - By diversifying the sources of power in the country, the surety of supply will increase. The power demands of South Africa are ever increasing and by adding solar power this demand can be met, even exceeded without increasing pollution in relation to the use of fossil fuels. The project has the potential of "securing" economic activity by assisting in removing supply constraints if Eskom generation activities result in a supply shortfall. When supply is constrained, it represents a limitation to economic growth. When a supply reserve is available, it represents an opportunity for economic growth.

- Local economic growth - The proposed project will contribute to local economic growth by supporting industry development in line with provincial and regional goals and ensuring advanced skills are drawn to the North West Province. The project will likely encounter widespread support from government, civil society and businesses, all of whom see potential opportunities for revenues, employment and business opportunities locally. The development of the photovoltaic solar facility will in turn lead to growth in tax revenues for local municipalities and sales of carbon credits, resulting in increased foreign direct investment. The location of the proposed development within the Ditsobotla Local Municipality is desirable since this municipality has been categorized as a Priority 1 Investment Area in the Province. (Ditsobotla IDP, 2018).
- Lower costs of alternative energy - An increase in the number of solar facilities commissioned will eventually reduce the cost of the power generated through solar facilities. This will contribute to the country's objective of utilising more renewable energy and less fossil fuel-based power sources. It will assist in achieving the goal to generate 14 725 MW of electricity from renewable energy as per the Renewable Energy Independent Power Producer Procurement (REIPPP) Programme of the Department of Mineral Resources and Energy. The Government will soon be initiating the procurement of an additional 11 800 MW of renewable energy as stated during the 2021 State of the Nation Address.
- Reduction in greenhouse gas emissions - The additional power supplied through solar energy will reduce the reliance on the combustion of fossil fuels to produce power. The South African electricity grid is predominantly coal-fired and therefore GHG emissions intensive (coal accounts for more than 92% of the fuel used in South Africa's electricity generation). The reduction of GHG emissions as a result of the project implementation will be achieved due to reduction of CO<sub>2</sub> emissions from combustion of fossil fuels at the existing grid-connected power plants and plants which would likely be built in the absence of the project activity.
- CDM Project - A solar energy facility also qualifies as a Clean Development Mechanism (CDM) project (i.e., a financial mechanism developed to encourage the development of renewable technologies).
- Climate change mitigation - On a global scale, the project contributes to greenhouse gas emission reduction and therefore contributes toward climate change mitigation.
- Reduced environmental impacts - The reduction in electricity consumed from the grid will not only result in a reduction in greenhouse gas emissions, but also the prevention of negative impacts associated with coal mining. For example, coal power requires high volumes of water, in areas of South Africa where water supply is already over-stretched and water availability is highly variable. Photovoltaic solar energy technology also does not produce the sulphur emissions, ash or coal mining concerns associated with conventional coal fired electricity generation technologies resulting in a relatively low level of environmental impacts. It is a clean technology which contributes toward a better-quality environment for employees and nearby communities.

- Social benefits - The project activity is likely to have significant long-term, indirect positive social impacts that may extend to a regional and even national scale. The larger scale impacts are to be derived in the utilisation of solar power and the experience gained through the construction and operation of the power plant. In future, this experience can be employed at other similar solar installations in South Africa.
- Provision of job opportunities - The main benefit of the proposed development operating in the area is that local companies or contractors will be hired for the duration of the construction period. The operational phase will provide permanent job opportunities to the local communities from the surrounding area since security guards and general labourers will be required on a full-time basis. Approximately 800 employment opportunities will be created during the construction and operational phases.
- Indirect socio-economic benefits - The increase in the demand for services such as accommodation, transportation, security, general maintenance, and catering will generate additional indirect socio-economic benefits for the local community members.
- Effective use of resources - Due to the climate limitations, the site is totally unsuitable for cultivated crops, and viable agricultural land use is limited to grazing only. The proposed development in this specific area will generate alternative land use income through rental for the energy facility, which will have a positive impact on agriculture. It will provide the landowner with increased cash flow and rural livelihood, and thereby improve the financial sustainability of agricultural activities.
- Increased access to electricity: The Ngaka Modiri Molema District Municipality's IDP (2020) highlights that according to the 2016 Community Survey, 89,4% of households have access to electricity for lighting. This figure declines for the local municipality where 88,1% have access to electricity for lighting. Even though it is not expected that the Boitumelo Solar Power Plant will be supplying the local area with generated electricity, it will add capacity to the overall national grid which will assist in the provision of electricity for the country as a whole, including the district municipal area.
- Cumulative impacts of low to medium significance - No solar PV plants have been granted preferred bidder status within proximity radius of 30km to the proposed Boitumelo SPP. This Final EIR includes a detailed assessment of the potential cumulative impacts associated with the proposed development – refer to Section 7 of the report. No cumulative impacts with a high residual risk have been identified. In terms of the desirability of the development of sources of renewable energy therefore, it may be preferable to incur a higher cumulative loss in such a region as this one, than to lose land with a higher environmental value elsewhere in the country. Therefore, considering the cumulative impacts associated with the development and the significance ratings thereof being medium and low, the project can be considered as desirable for development.

## 5 DESCRIPTION OF ENVIRONMENTAL ISSUES

This section aims to address the following requirements of the regulations:

**Appendix 3.** (3) An EIR (...) must include-

- (g) A motivation for the preferred development footprint within the approved site (i) details of all the alternatives considered;
- (h) a full description of the process followed to reach the proposed development footprint, within the approved site, including –
  - (i) details of all the development footprint alternatives considered;
  - (ii) details of the public participation process undertaken in terms of regulation 41 of the Regulations, including copies of the supporting documents and inputs;
  - (iii) a summary of the issues raised by interested and affected parties, and an indication of the manner in which the issues were incorporated, or the reasons for not including them;
  - (iv) the environmental attributes associated with the development footprint alternatives focusing on the geographical, physical, biological, social, economic, heritage and cultural aspects;
  - (x) if no alternatives, including alternative locations for the activity were investigated, the motivation for not considering such; and
  - (xi) a concluding statement indicating the preferred alternative development location within the approved site.

### 5.1 CONSIDERATION OF ALTERNATIVES

The DEAT 2006 guidelines on ‘assessment of alternatives and impacts’ proposes the consideration of four types of alternatives namely, the no-go, location, activity, and design alternatives. It is, however, important to note that the regulation and guidelines specifically state that only ‘feasible’ and ‘reasonable’ alternatives should be explored. It also recognizes that the consideration of alternatives is an iterative process of feedback between the developer and EAP, which in some instances culminates in a single preferred project proposal.

An initial site assessment (refer to Appendix G1) was conducted by the developer on Portion 4 of the farm Houthaaldoorns No. 2 and the farm was found favorable due to its proximity to feasible grid connections, solar radiation, ecology of the site and relative flat terrain. The site selection process also considered the site geology, land capability, water availability and current land use into consideration before deciding on the specific site. A single alternative site in the northern section of Portion 4 of the farm Houthaaldoorns No. 2 has been identified for development of the solar power plant (Subsolar, 2021).

The following sections explore different types of alternatives in relation to the proposed activity in more detail.



### **5.1.1 No-go alternative**

This alternative considers the option of ‘do nothing’ and maintaining the current status quo of the site, which primarily relates to agricultural use. The description provided in section 5.3 of this report could be considered the baseline conditions (status quo) to persist should the no-go alternative be preferred. The site is currently zoned for agricultural land uses. Should the proposed activity not proceed, the site will remain unchanged and will continue to be used for grazing for livestock farming (refer to the photographs of the site). The area has limited agricultural potential and is unsuitable for cultivation. The potential opportunity costs in terms of alternative land use income through rental for energy facility and the supporting social and economic development in the area would be lost if the status quo persist.

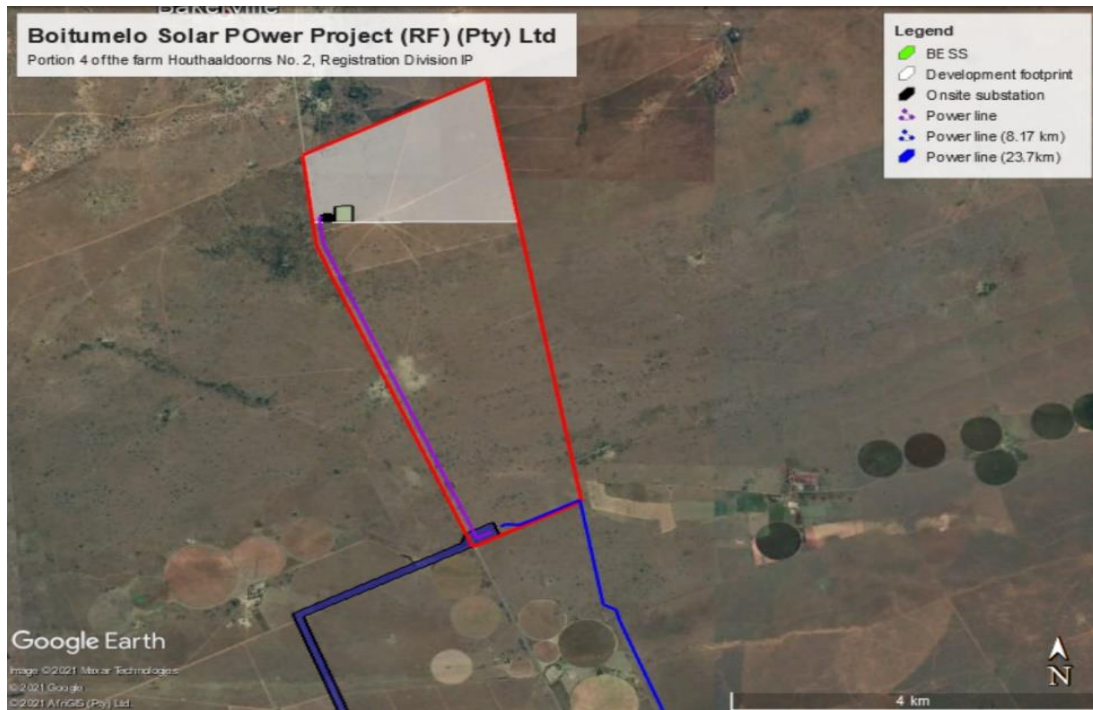
### **5.1.2 Location alternatives**

This alternative asks the question, if there is not, from an environmental perspective, a more suitable location for the solar power plant. No other properties have been secured by Boitumelo Solar Power Plant (RF) (Pty) Ltd in the Lichtenburg area to potentially establish the Boitumelo Solar Power Plant. From a local perspective, Portion 4 of the farm Houthaaldoorns No. 2 is preferred due to its suitable climatic conditions (i.e. solar resource available), topography (i.e., in terms of slope), environmental conditions (i.e., agricultural potential, ecological sensitivity and archaeology), proximity to a grid connection point (i.e., for the purpose of electricity evacuation), as well as site access (i.e., to facilitate the movement of machinery, equipment, infrastructure and people during the construction phase).

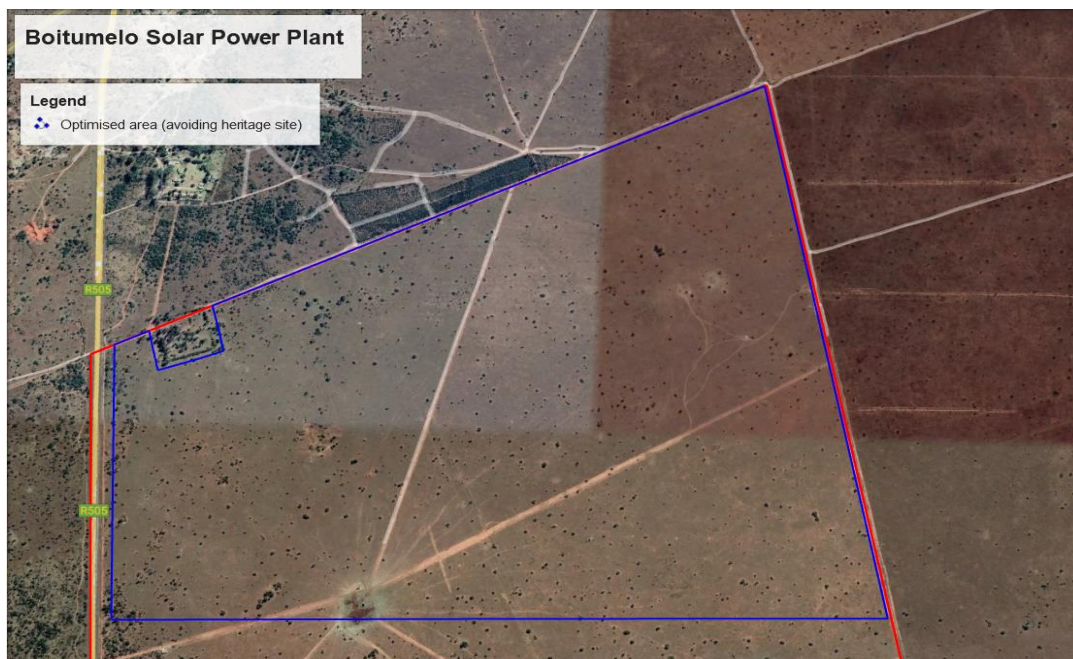
The proposed development falls within an area used for grazing and the site is therefore considered to have limited environmental and social sensitivity as a result. In terms of the DFFE screening tool the entire proposed site is classified as having a less than high (low to medium) sensitivity for impacts on agricultural resources (refer to Appendix M for the screening report). The fairly low annual rainfall proves that the climate of the area, as well as the soil characteristics, is a limiting factor to the land capability, especially for cultivation of crops. Therefore, the agricultural potential is limited on site and the land use change is unlikely to result in significant impacts on national agricultural production.

No alternative areas on Portion 4 of the farm Houthaaldoorns No. 2 have been considered (refer to Figure 5.1). The development footprint of this project together with two additional proposed developments will cover the entire area of the farm. These two developments are known as the Lerato Solar Power Plant (directly to the south of the Boitumelo SPP) and the Kutlwano Solar Power Plant (located in the most southern portion of the affected property). However, provision was made after the initial investigation and specialist studies to exclude any sensitive areas or no-go areas recommended by the specialists. During the Scoping Phase the heritage specialist discovered the historical Bakerville Hospital remains along the northern boundary of the Boitumelo Solar Power Plant, which was identified as a no-go area including a recommended buffer. The developer considered this culturally significant feature and has excluded this area from the development footprint. Therefore, the location of the development within the affected property has been optimized to ensure that the most environmentally appropriate location is identified. Considering

this process of optimization within the site and avoidance of the no-go area, no location alternatives are being considered. Therefore, as part of this EIR a single preferred location alternative was assessed, which has been identified through the optimization of the area considering the sensitivities identified in the Scoping Phase – refer to Figure 5.2.



**Figure 5.1:** Location for the development of the Boitumelo Solar Power Plant on the Portion 4 of the farm Houthaaldoors No. 2 as assessed during the Scoping Phase.

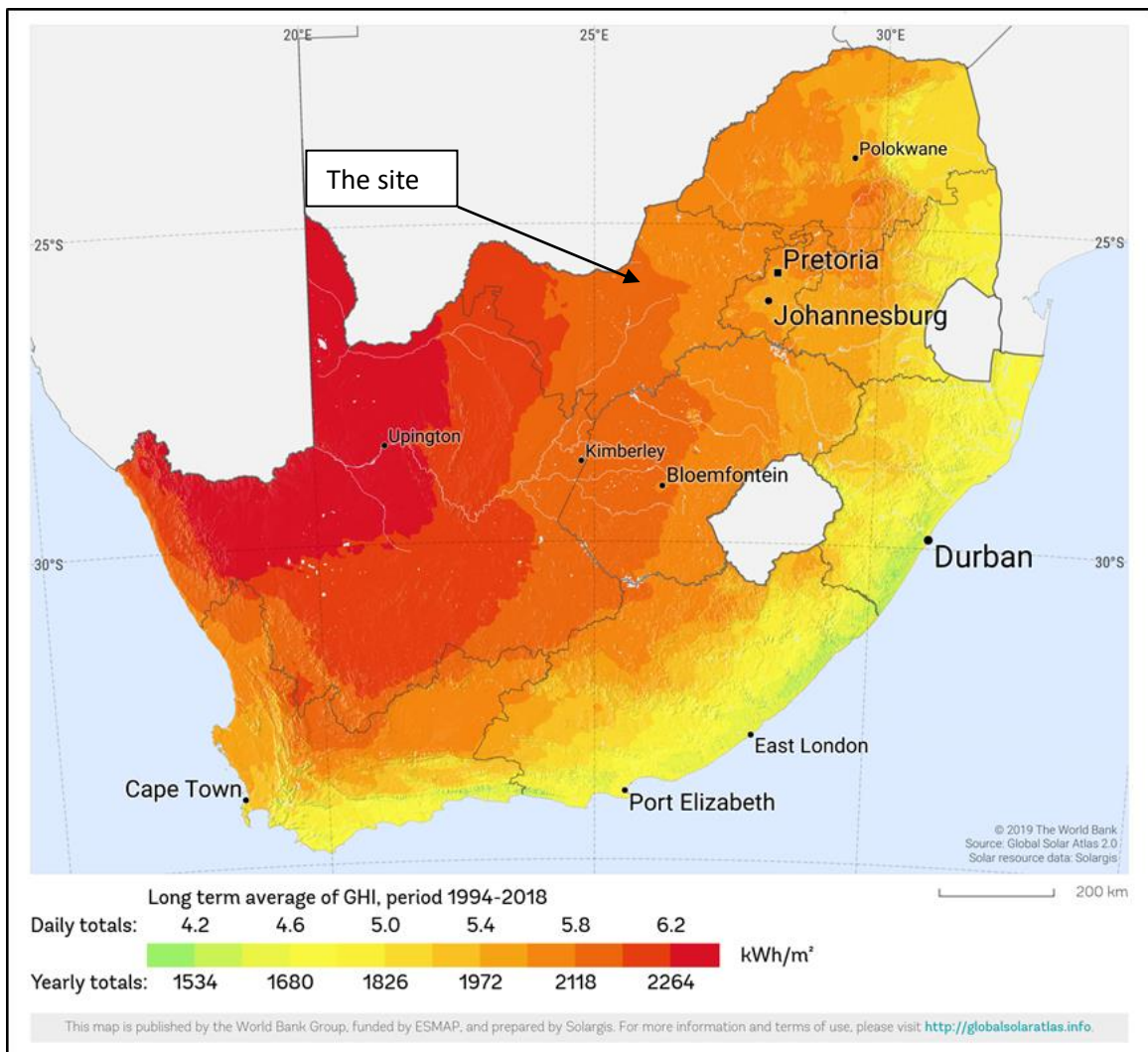


**Figure 5.2:** Location of the preferred alternative for the development of the Boitumelo Solar Plant considering the significant heritage site. This is the area assessed as part of the EIA Phase, including within the independent specialist studies. The red outline illustrates the affected property.

### 5.1.3 Activity alternatives

The EIA process also needs to consider if the development of a solar PV facility would be the most appropriate land use for the particular site.

- Photovoltaic (PV) solar facility – Boitumelo Solar Power Plant (RF) (Pty) Ltd is part of a portfolio of solar PV projects throughout South Africa. Boitumelo Solar Power Plant (RF) (Pty) Ltd is of the opinion that solar PV technology is perfectly suited to the site, given the high irradiation values for of the Lichtenburg area – refer to Figure 5.3. The technology furthermore entails low visual impacts, have relatively low water requirements, is a simple and reliable type of technology and all the components can be recycled.



**Figure 5.3:** Global horizontal irradiation values for South Africa (SolarGIS, 2021).

- Wind energy facility - Due to the local climatic conditions a wind energy facility is not considered suitable as the area does not have the required wind resource. Furthermore, the applicant has opted for the generation of electricity via solar power rather than the use of wind turbines based on the overall suitability of the site. This alternative is therefore regarded as not feasible and will not be evaluated further in this report.

- Concentrated solar power (CSP) technology - CSP technology requires large volumes of water and this is a major constraint for this type of technology considering the water challenges and limitation experienced not only in the country but also the local area. While the irradiation values are high enough to generate sufficient solar power, the water constraints render this alternative not feasible. It must also be noted that the IRP no longer includes the use of CSP as part of the energy mix of the country. Therefore, this alternative will not be considered further in this report.

#### 5.1.4 Technical alternatives

Possible technical alternatives for the development of a solar PV facility needs to be considered during the EIA process.

##### 5.1.4.1 Distribution lines

It is expected that generation from the facility will tie in with the existing Watershed 275/132/88 MTS Substation located to the south of the site. A 132kV overhead distribution line is the only preferred alternative for the applicant due to the following reasons:

- **Overhead Distribution Lines** - Overhead lines are less costly to construct than underground lines. Therefore, the preference for overhead lines is mainly based on cost. Overhead lines allow high voltage operations, and the surrounding air provides the necessary electrical insulation to earth. Further, the surrounding air cools the conductors that produce heat due to lost energy (Swingler et al, 2006).

The overall weather conditions in the North West Province is unlikely to cause damage and faults on the proposed overhead distribution power line. Nonetheless, if a fault occurs, it can be found quickly by visual means using a manual line patrol. Repair to overhead lines is relatively simple in most cases and the line can usually be put back into service within a few days. In terms of potential impacts associated with overhead distribution lines these include visual intrusion and threats to sensitive habitat (where applicable).

Furthermore, overhead power lines also provides an opportunity for the avoidance of sensitive environmental features as the overhead lines can span on-ground environmental features to ensure conservation, therefore providing more flexibility in terms of mitigation of the associated on-ground disturbance.

The choice of structure to be used for the power line will be determined in consultation with Eskom once the Engineers have assessed the geotechnical and topographical conditions of the route and decided on a suitable structure which meets the prescribed technical requirements. The choice of structures to be used will not have any adverse impacts on the environment, and the independent specialists, of various fields of study, have considered the development of the power line and recommended appropriate mitigation measures where required. The line will be constructed according to the authorised standards for a power line approved by Eskom Holdings SoC Ltd.

The following alternatives may be considered for the overhead power line:

- Single Circuit Overhead Power Line

The use of single circuit overhead power lines to distribute electricity is considered the most appropriate technology and has been designed over many years for the existing environmental conditions and terrain as specified in the Eskom Specifications and best international practice. Based on all current technologies available, single circuit overhead power lines are considered the most environmentally practicable technology available for the distribution of power. This option is considered appropriate for the following reasons:

- More cost-effective installation costs;
- Less environmental damage during installation; and
- More effective and cheaper maintenance costs over the lifetime of the power line.

- **Double Circuit Overhead Power Line**

Where sensitive environmental features are identified, and there is sufficient justification, Eskom will consider the use of double circuit (placing 2 power lines on either side of the same tower structure) to minimise impacts. However, the use of double-circuiting has a number of technical disadvantages:

- Faults or problems on one power line may mean that the other power line is also disabled during maintenance, and this will affect the quality of supply to an area. Larger and taller towers as well as more towers are required for double-circuit power lines.

The double-circuit overhead power line proves more feasible since the single circuit may not have the capacity to transmit the large amount of electricity generated from the plant and during maintenance the entire plant would not have to be offline as one of the double circuit lines would still be able to supply electricity. However, due to the rapid requirement changes, this will only be determined before construction.

- **Underground Distribution Lines** - Underground cables have generally been used where it is impossible to use overhead lines (for example due to space constraints). Underground cables are oil cooled and are also at risk of groundwater contamination. Maintenance is also difficult on underground lines compared to overhead lines. When a fault occurs in an underground cable circuit, it is almost exclusively a permanent fault due to poor visibility. Underground lines are also more expensive to construct than overhead lines and will result in more disturbance to the environment based on the need for more invasive and intense construction activities into the ground.

#### **5.1.4.2 Battery Energy Storage Facility (BESS)**

It is proposed that a nominal up to 500 MWh Battery Energy Storage Facility for grid storage would be housed in stacked containers, or a multi-storey building, with a maximum height of 8m and a maximum volume of 1,740m<sup>3</sup> of batteries and associated operational, safety and control infrastructure. Three types of battery technologies are being considered for the proposed project: Lithium-ion, Sodium-sulphur or Vanadium Redox flow battery. While there are various battery storage technologies available, the preferred alternative is the utility-scale Lithium-ion (Li-ion) battery energy storage. Li-ion batteries have emerged as the leading technology in utility-scale

energy storage applications because it offers the best mix of performance specifications, such as high charge and discharge efficiency, low self-discharge, high energy density, and long cycle life (Divya KC et al., 2009).

Battery storage offers a wide range of advantages to South Africa including renewable energy time shift, renewable capacity firming, electricity supply reliability and quality improvement, voltage regulation, electricity reserve capacity improvement, transmission congestion relief, load following and time of use energy cost management. In essence, this technology allows renewable energy to enter the base load and peak power generation market and therefore can compete directly with fossil fuel sources of power generation and offer a truly sustainable electricity supply option.

### **5.1.5 Design and layout alternatives**

Design alternatives were considered throughout the planning and design phase (i.e. what would be the best design option for the development?). In this regard discussions on the design were held between the EAP and the developer, which also included the consideration of sensitive environmental areas and features present as identified by the independent specialists that needs to be avoided by the placement of infrastructure. A final layout plan is included as Figure G.

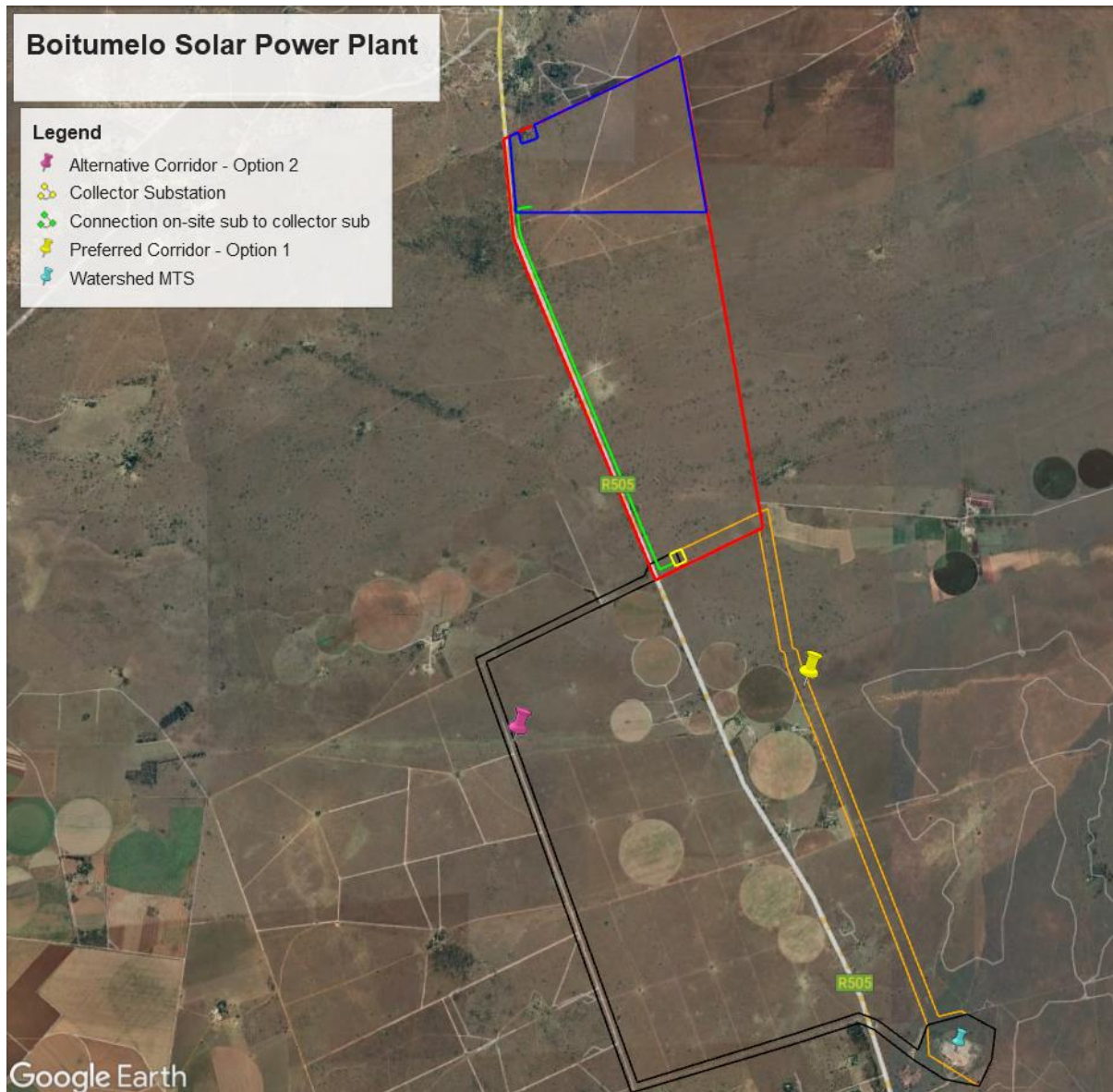
The layout follows the limitations of the site and aspects such as environmental sensitive areas (supported by specialist input), roads, fencing and servitudes are considered. The developer has considered the environmental sensitivities as identified during the Scoping Phase and have accordingly optimised the layout of the SPP facility to ensure avoidance of the sensitive areas (Figure G). This optimised layout is considered to be the final layout plan as assessed within this Final EIR.

The total surface area proposed include the PV panel arrays spaced to avoid shadowing, access and maintenance roads and associated infrastructure (buildings, power inverters, power lines, BESS and perimeter fences). With regards to the structure orientation, the panels will either be fixed to a single-axis horizontal tracking structure where the orientation of the panel varies according to the time of the day, as the sun moves from east to west or tilted at a fixed angle equivalent to the latitude at which the site is located in order to capture the most sun.

In terms of the connection of the solar power plant to the national grid for the evacuation of the generated electricity, the following is relevant in terms of the alternatives considered:

One route is proposed from the onsite substation to the collector station situated on the affected property to the south of the SPP. Whereas two possible connection corridor routes are proposed from the collector station to the Watershed 275/132/88 MTS Substation. Within the technically preferred corridor (Option 1) (south east of farm) a new line of approximately 12km will be constructed to the Watershed MTS or alternatively, one of the existing Eskom lines will be upgraded. For the alternative corridor (Option 2) (south west of the farm) a new line of approximately 14km will be constructed to the Watershed MTS. The proposed power line was assessed within a 100m wide corridor and where existing lines are located, approximately 150m. The area surrounding the Watershed MTS Substation was also assessed. These two grid connection alternatives are assessed comparatively in Section 5.5 to consider the preferred alternative from the results of the respective

independent specialist studies undertaken for the project. The Figure below provides an indication of the two alternative grid connection corridors:



**Figure 5.4:** Possible connection corridor routes are proposed from the collector station to the Watershed 275/132/88 MTS Substation

The choice of pylon structure to be used for the power line will be determined in consultation with Eskom and does not significantly affect the environmental impacts of the proposed development as provision has already been made for the visual, ecological and heritage impacts of erecting a power line. No defined structure has been confirmed at this stage and will depend on Eskom’s technical requirements. The 132kV line must be constructed according to the authorised standards for a power line approved by Eskom Holdings SoC Ltd. The structure to be utilised for the power line towers will also be informed by the local geotechnical and topographical conditions. The following alternatives are considered with regards to the proposed structures:

### Steel lattice towers:

The steel lattice towers provide the following advantages over the other tower types available:

- Enables multipath earthing which enhances the overall electrical performance of the power line.
- Is visually less obtrusive than the mono-pole options.
- Is more practicable than other options i.e. more cost effective and more practical to construct and maintain.
- Is safer to work on than the monopole and wood pole structures.
- Is more durable than the wood pole structures.

### Steel monopoles:

The steel monopole is considered less suitable than the steel lattice towers for the following reasons:

- Is visually more intrusive than the lattice towers.
- Is more expensive than the lattice towers.
- Requires more steel than the lattice towers.
- Is more difficult to erect.
- Is not as safe to work on as the lattice towers.

### Wood poles:

Wood pole structures are only used in extreme circumstances where a visual impact needs to be avoided. Wood pole structures may be cheaper to produce and to construct, but they have one tenth of the lifespan of the metal counterparts and are far more susceptible to weather conditions which makes them less efficient and practicable. The wood pole structure is also more susceptible to having the cross arms burnt off by electrical faults as well as being susceptible to deformation with height.


## **5.1.6 Technology alternatives**

There are several types of semiconductor technologies currently available and in use for PV solar panels. Two, however, have become the most widely adopted, namely crystalline silicon, thin film or bifacial PV panels. These technologies are discussed in more detail below:

### Crystalline (high efficiency technology at higher cost):

Crystalline silicon panels are constructed by first putting a single slice of silicon through a series of processing steps, creating one solar cell. These cells are then assembled together in multiples to make a solar panel. Crystalline silicon, also called wafer silicon, is the oldest and the most widely used material in commercial solar panels. Crystalline silicon modules represent 85-90% of the global annual market today. There are two main types of crystalline silicon panels that can be considered for the solar facility:





- Mono-crystalline Silicon - mono-crystalline (also called single crystal) panels use solar cells that are cut from a piece of silicon grown from a single, uniform crystal. Mono-crystalline panels are among the most efficient yet most expensive on the market. They require the highest purity silicon and have the most involved manufacturing process.



- Poly-crystalline Silicon – poly-crystalline panels use solar cells that are cut from multifaceted silicon crystals. They are less uniform in appearance than mono-crystalline cells, resembling pieces of shattered glass. These are the most common solar panels on the market, being less expensive than mono-crystalline silicon. They are also less efficient, though the performance gap has begun to close in recent years (First Solar, 2011).

Thin film (low-cost technology with lower efficiency):


Thin film solar panels are made by placing thin layers of semiconductor material onto various surfaces, usually on glass. The term *thin film* refers to the amount of semiconductor material used. It is applied in a thin film to a surface structure, such as a sheet of glass. Contrary to popular belief, most thin film panels are not flexible. Overall, thin film solar panels offer the lowest manufacturing costs, and are becoming more prevalent in the industry. Thin films currently account for 10-15% of global PV module sales. There are three main types of thin film used:



- Cadmium Telluride (CdTe) - CdTe is a semiconductor compound formed from cadmium and tellurium. CdTe solar panels are manufactured on glass. They are the most common type of thin film solar panel on the market and the most cost-effective to manufacture. CdTe panels perform significantly better in high temperatures and in low-light conditions.



- Amorphous Silicon - Amorphous silicon is the non-crystalline form of silicon and was the first thin film material to yield a commercial product, first used in consumer items such as calculators. It can be deposited in thin layers onto a variety of surfaces and offers lower costs than traditional crystalline silicon, though it is less efficient at converting sunlight into electricity.



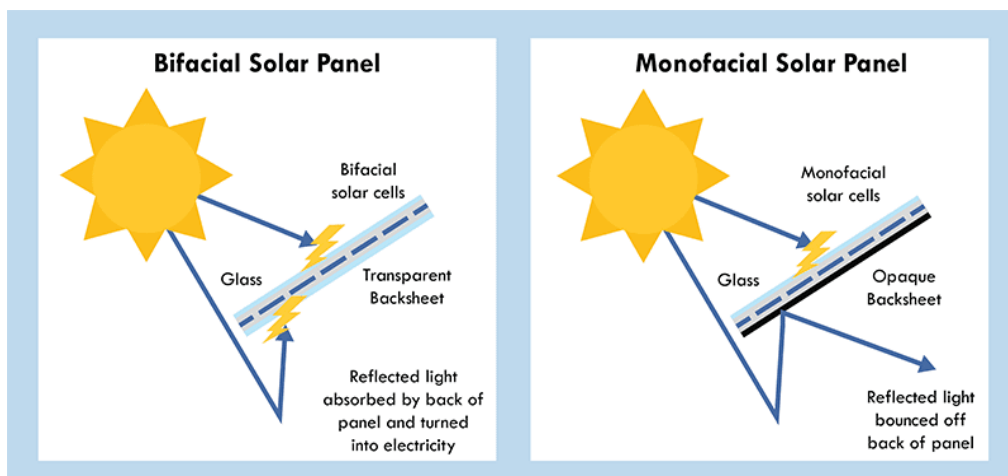
- Copper, Indium, Gallium, Selenide (CIGS) - CIGS is a compound semiconductor that can be deposited onto many different materials. CIGS has only recently become available for small commercial applications and is considered a developing PV technology (First Solar, 2011).

Bifacial panels:

As the name suggests, bifacial solar panels have two faces, or rather, they can absorb light from both sides of the panel. A lot of potential energy transfer is lost in traditional solar cells when the light hits the back of a solar panel. Most bifacial solar panels use monocrystalline cells, whereas traditional cells use polycrystalline materials. The monocrystalline materials, alongside the clear light pathway on both sides of the panel, enable the light to be absorbed from either side of the cell, and it is thought that the overall efficiency of these cells can be up to 30% greater in commercial applications. Although, the exact amount is variable depending on the surface that they are installed on. The front side of the solar panel still absorbs most of the solar light, but the back side of the solar panel can absorb between 5-90% of the light absorbed by the front of the solar panel.

Traditional solar panels use an opaque back sheet. By comparison, bifacial solar panels either have a clear/reflective back sheet or have dual panes of glass. Most of these solar panels are frameless so any issues with potential-induced degradation (PID) are reduced. To efficiently convert light into electricity from both sides, bifacial solar cells have selective-area metallization schemes that enable light to pass between the metallized areas, rather than the conventional thick metal collectors as seen with monofacial solar panels.

The technology that (at this stage) proves to be most feasible and reasonable with respect to the proposed solar facility is crystalline silicon panels, due to it being non-reflective, more efficient, and with a higher durability. However, due to the rapid technological advances being made in the field of solar technology the exact type of technology to be used, such as bifacial panels, will only be confirmed at the onset of the project.



**Figure 5.5:** Bifacial vs Monofacial Solar Panel absorption.

## 5.2 PUBLIC PARTICIPATION PROCESS

The following sections provide detailed information on the public participation process conducted in terms of Regulations 39 to 44. The approved public participation plan is also included as Appendix J to the report.

### 5.2.1 General

The public participation process was conducted strictly in accordance with Regulations 39 to 44. The following three categories of variables were taken into account when deciding the required level of public participation:

- The scale of anticipated impacts
- The sensitivity of the affected environment and the degree of controversy of the project
- The characteristics of the potentially affected parties

Since the scale of anticipated impacts is low, the low environmental sensitivity of the site and the fact that no conflict was foreseen between potentially affected parties, no additional public participation mechanisms were considered at this stage of the process. The following actions have already been taken in line with the approved public participation plan (refer to Appendix J):

- Newspaper advertisement

Since the proposed development is unlikely to result in any impacts that extend beyond the municipal area where it is located, it was deemed sufficient to advertise in a local newspaper. An advertisement was placed in English in the local newspaper (Noordwester) on the 11 June 2021 (see Appendix B) notifying the public of the EIA process and requesting Interested and Affected Parties (I&APs) to register with and submit their comments to Environamics Environmental Consultants. I&APs were given the opportunity to raise comments within 30 days of the advertisement (by 12 July 2021).

- Site notices

Site notices were placed on site in Afrikaans, English and Setswana on 13 April 2021 to inform surrounding communities and immediately adjacent landowners of the proposed development. I&APs were given the opportunity to raise comments by 17 May 2021. Photographic evidence of the site notices is included in Appendix C.

- Direct notification of identified I&APs

Identified I&APs, including key stakeholders representing various sectors, has been directly informed of the EIA process via registered post, telephone calls, WhatsApps and emails (as relevant). It was expected from I&APs to provide their inputs and comments by 5 July 2021. For a complete list of stakeholder details see Appendix D and for proof of correspondence see Appendix E.

- Direct notification of surrounding landowners and occupiers

Written notices were also provided via registered post, WhatsApp or email (as relevant) to all surrounding landowners and occupiers on 4 June 2021. The surrounding landowners were given the opportunity to raise comments within 30 days. Eight farmer's contact details could be obtained – refer to Figure 5.5. For a list of surrounding landowners see Appendix D. The surrounding landowners were given the opportunity to raise comments by 5 July 2021. To date comments have been received from Afrisam cement.

- Circulation of the Draft Scoping Report

Copies of the draft Scoping report were provided to all I&APs via courier, Dropbox and/or email. Hard copies of the report were made available on request. I&AP's and organs of state were requested to provide their comments on the report during the 30-day review and comment period which was from 24 July 2021 until 23 August 2021. All issues identified have been recorded and documented and compiled into a Comments and Response Report included as part of the Final EIR Report (Appendix E).

- Circulation of the Draft Environmental Impact Assessment Report

All registered I&APs and State Department were informed of the availability of the Draft EIR on 5 November 2021 and requested to provide their comments within 30 days (refer to Appendix E). The 30-day review and comment period was from 05 November 2021 to 06 December 2021. All comments received during this period have been included in Appendix E, the Comments and Responses report (Appendix E) and Appendix F of this Final EIR.

- Circulation of decision and submission of appeals:

Notice will be given to all identified and registered I&APs of the decision taken by the DFFE on the Application for EA. The attention of all registered I&APs will also be drawn to the fact that an appeal may be lodged against the decision in terms of the National Appeals Regulations. In accordance with the provisions of Regulation 4(1) of Government Notice No. 993, an appellant must submit the appeal to the appeal administrator, and a copy of the appeal to the applicant, any registered I&APs and any organ of state with interest in the matter within 20 days from the date that the notification of the decision was sent to the applicant by the competent authority.



Figure 5.6: Surrounding Landowners

### **5.2.2 Consultation process**

Regulation 41 requires that the municipality, relevant ward councillor and any organ of state having jurisdiction in respect of any aspect of the activity should be given written notice of the activity. A complete list of all the consultees who received written notice as well as proof of correspondence is attached as Appendices D and E.

### **5.2.3 Registered I&APs**

I&APs include all stakeholders who deem themselves affected by the proposed activity. According to Regulation 43(1) *“A registered interested and affected party is entitled to comment, in writing, on all reports or plans submitted to such party during the public participation process contemplated in these Regulations and to bring to the attention of the proponent or applicant any issues which that party believes may be of significance to the consideration of the application, provided that the interested and affected party discloses any direct business, financial, personal or other interest which that party may have in the approval or refusal of the application.”*

This report is the Final Environmental Impact Report. The Draft Environmental Impact Report was made available to all potential and/or registered I&APs and State Departments. They were provided with a copy of the Draft EIR and were requested to provide written comments on the report within 30 days. All issues identified during this review period, and previous review periods (i.e. Scoping Phase), have been documented and compiled into a Comments and Response Report included as part of this Final EIR (Appendix E).

All comments received during the Scoping Phase, and prior to the release of the Draft EIR for the 30-day review and comment period have also been included in this final report as Appendix E which provided I&APs an opportunity to confirm that their comments raised during the Scoping Phase have been included and considered as part of the EIA Phase.

### **5.2.4 Issues raised by I&APs and consultation bodies**

Comments have been received from some consultation bodies and is summarised in the Comments and Response Report included in Appendix E. All comments received during the circulation of the Draft EIR have been addressed accordingly in this Final EIR. The full wording and original correspondence are included in Appendix E and Appendix F of the Final EIR.

### **5.3 THE ENVIRONMENTAL ATTRIBUTES ASSOCIATED WITH THE PREFERRED ALTERNATIVE**

The following sections provide general information on the biophysical and socio-economic attributed associated with the preferred alternative.

#### **5.3.1 Biophysical environment**

The biophysical environment is described with specific reference to geology, soils, agricultural potential, vegetation and landscape features, climate, biodiversity and the visual landscape. A number of specialists were consulted to assist with the compilation of this chapter of the report – refer to the Table 1.2. However, due to the fact that the area proposed for development exclusively consists of land used for grazing, nothing of note was identified from an ecological or conservation point of view.

##### **5.3.1.1 Geology**

A review of the geological map of Rustenburg (map series 2526, scale 1: 250 000) and West and (map series 2626, scale 1: 250 000) indicates the site to be underlain by chert-rich dolomite, with much of the site (Watershed 2 and 3) also with interbedded banded chert, of the Monte Christo Formation, Malmani Subgroup, Chuniespoort Group. The sites are directly underlain by dolomitic rocks of the Malmani Subgroup. Thus, this site is considered to be dolomitic. A topographical survey of the sites, provided by the Client, was analysed for the presence of typical dolomitic features, such as circular or linear depressions associated with sinkhole or doline formation. None were observed.

The specialist conducted the fieldwork on 4-5 March 2021. It comprised of the mechanical excavation of trial pits by Bell 35SL tractor loader backhoe (TLB). The trial pit profiles were logged from surface by observing the excavation progress and examination of the exposed in-situ profiles and soil arisings. Representative samples were recovered from the individual strata within the trial pits for laboratory testing. The profile over the Watershed sites comprises a thin cover of generally gravelly topsoil overlying loose to medium dense and medium dense to dense sandy gravel with cobble and boulder sized inclusions. As is typical for a dolomite profile, the gravel, cobbles and boulders comprised weathered chert (chert rubble). Approximately half of the trial pit excavations either extended to full depth (~3.0 m below EGL) or were stopped at approximately 2.5 m below EGL due to access hinderances by protruding boulders from the excavation faces or slow progress in cobble layers. Within the remaining trial pits, refusal occurred on boulders at depths of between 0.7-2.4 m below EGL. Where the trial pits were excavated to full depth some sidewall instability was observed. At 2no. locations in Watershed 2 (LW/T14 and LW/T16), very soft to soft rock dolomite was observed at the base of the trial pits. No groundwater was encountered within the trial pits.

Laboratory tests were scheduled to confirm the observations made during on-site investigations, to establish indicative engineering parameters and identify any problem soils that may be present. The various tests and pertinent information from these tests are summarised in geotechnical report (refer to Appendix H2).

The sample material type descriptions are sourced from the laboratory testing results and purely based on the grading percentages. In general, and in reality, soils exhibiting greater than 30% clay particles will act as a clay from the point of view of potential expansion and materials properties. The tests generally showed the soils to be of low plasticity or non-plastic.

The soils subsequently generally classify as “Low” potential expansiveness. The low linear shrinkage and low clay content indicates this is not likely to influence the expansiveness characteristics of the soils.

#### Ground Conditions

The profile of the site comprises a thin cover of generally gravelly topsoil overlying loose to dense sandy gravel with cobble and boulder sized inclusions. As is typical for a dolomite profile, the gravel, cobbles and boulders comprised weathered chert (chert rubble). Generally, the trial pits were excavated to full depth (~3 m below EGL) or were stopped at approximately 2.5 m due to hinderances, such as slow excavation or boulders in the pit side wall.

Results of the study showed that refusal occurred on boulders at depths of between 0.7-2.4 m below EGL. It is assumed that the boulder layer indicates the transition between the soil and rock mass profiles and shallow rock mass is anticipated underlying the boulders. Where the trial pits were excavated to full depth some sidewall instability was observed.

#### Groundwater Conditions

No groundwater was observed within the trial pits. However, shallow/surface perched water tables are anticipated to form at the interface between soils and rock mass following heavy and/ or sustained rainfall.

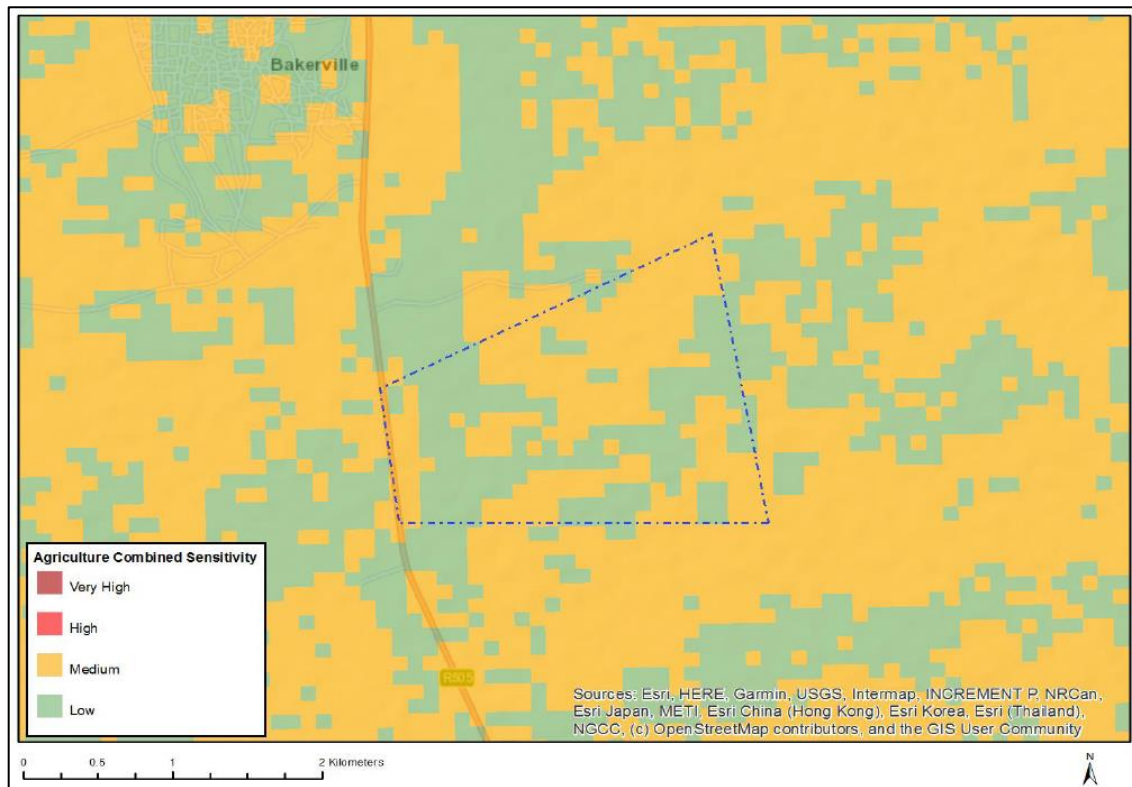
Foundation recommendations are provided in the geotechnical study (refer to Appendix H2).

#### **5.3.1.2 Soils and agricultural potential**

Geology is directly related to soil types and plant communities that may occur in a specific area (Van Rooyen & Theron, 1996). A Land type unit is a unique combination of soil pattern, terrain and macroclimate, the classification of which is used to determine the potential agricultural value of soils in an area. The land type unit represented within the study area is the Fa10 land type (Land Type Survey Staff, 1987) (ENPAT, 2001). The soils of this land type is Glenrosa and/or Mispah forms (other soils may occur), lime rare or absent in the entire landscape (refer to Appendix E10 for the terrestrial biodiversity report).

The entire proposed site is classified on the screening tool as less than high (low to medium) sensitivity for impacts on agricultural resources (refer to Figure 5.6). The fairly low annual rainfall proves that the climate of the area is a limiting factor to the land capability.





**Figure 5.7:** The proposed development site (blue outline) overlaid on agricultural sensitivity, as given by the screening tool (green = low; yellow = medium).

The Agricultural Compliance Statement (Appendix H10) confirms that the site has a low agricultural potential due to soil constraints. The soils are predominantly shallow on underlying bedrock. As a result of the soil constraints the site is unsuitable for cultivation and agricultural land use is limited to grazing. The land type soil data shows that a high proportion of the land type across the site (89%) comprises rock outcrops and very shallow Mispah and Glenrosa soils on underlying rock.

The farm is located in a predominantly cattle farming agricultural area and grazing of cattle is the only agricultural land use on the farm and by far the dominant agricultural land use in the surrounding area. Grazing capacity of the site is fairly high at 8 hectares per large stock unit. There is cultivation in the area, to the south and west of the site, but that is on different land and soil types to what occurs on the site.

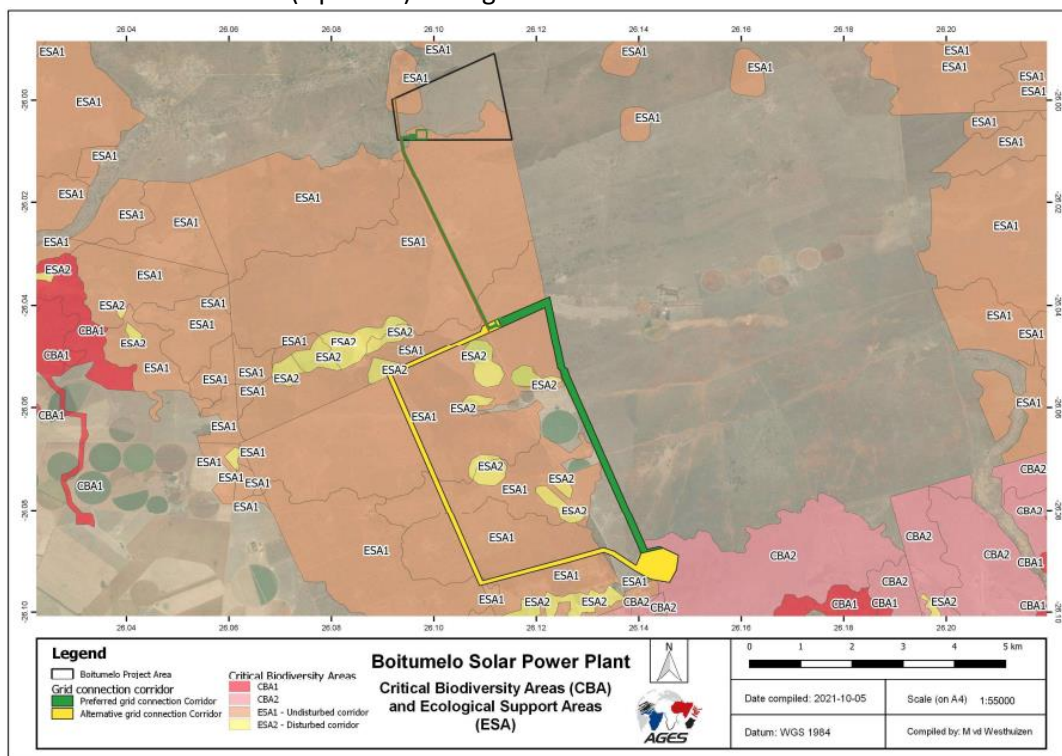
### 5.3.1.3 Vegetation and landscape features

The proposed site is situated in the Grassland biome (Mucina & Rutherford, 2006), which is characterised by herbaceous vegetation of relatively short and simple structure that is dominated by graminoids, usually of the family Poaceae. Woody plants are rare (usually low to medium-sized shrubs) or absent or are confined to specific habitats, such as smaller escarpments or koppies. Core grassland areas usually have deep, fertile soils although a wide spectrum of soil types occurs. Precipitation is strongly seasonal, and the growing season lasts approximately half the year (Mucina & Rutherford, 2006). Mucina and Rutherford (2006)

describes the Carletonville Dolomite Grassland as slightly undulating plains dissected by prominent rocky chert ridges. It is species-rich grasslands forming a complex mosaic pattern dominated by many species. Dominant species includes *Vachellia karroo*, *Eucalyptus camaldulensis*, *Asparagus laricinus*, *Elephantorrhiza elephantine*, *Physalis viscosa*, *Verbena officinale*, *Panicum maximum*, *Heteropogon contortus*, *Loudetia simplex* and *Themeda triandra*. The conservation status of the Carletonville Dolomite Grassland vegetation unit is Least Concern according to the newest Vegetation Map classification (SANBI, 2018). The project area is not located in a threatened ecosystem, it is however located 15 km north of the Endangered Western Highveld Sandy Grassland, (SANBI, 2011).

Critical Biodiversity Areas and Ecological Support Areas

Critical Biodiversity Areas are areas required to meet biodiversity targets for ecosystems, species and ecological processes, as identified in a systematic biodiversity plan. Ecological Support Areas are not essential for meeting biodiversity targets but play an important role in supporting the ecological functioning of Critical Biodiversity Areas and/or in delivering ecosystem services. The primary purpose of a map of Critical Biodiversity Areas and Ecological Support Areas is to guide decision-making about where best to locate development. It should inform land-use planning, environmental assessment and authorisations, and natural resource management, by a range of sectors whose policies and decisions impact on biodiversity. It is the biodiversity sector’s input into multi-sectoral planning and decision-making processes (SANBI Biodiversity Advisor, 2017). Sections of the project area (approximately 30%) falls into an Ecological Support Area 1 (ESA1) (refer to Figure 5.7). The first part of the grid connection corridor connection falls within an ESA1. The majority of the preferred alternative (Option 1) does not fall within either a CBA or ESA, whereas the alternative (Option 2) infringes into an area identified as ESA1.



**Figure 5.8:** CBAs and Ecological Support Areas

### National Freshwater Ecosystem Protected Areas (NFEPA)

“Freshwater ecosystems” refer to all inland water bodies whether fresh or saline, including rivers, lakes, wetlands, sub-surface waters and estuaries. There is no NFEPA wetlands or rivers in the proposed development footprint or within the 500m buffer around the footprint. There is however a NFEPA wetland within 500m from the grid connection corridor, however no infringement associated with the project will occur.

An artificial wetland located in a quarry occurs next to the road in the south of the affected property. The Applicant will not be undertaking any activities within 32m of the feature and will apply for the necessary water use license.

### Protected Areas (PA) and National Protected Area Expansion Strategy (NPAES)

Officially protected areas, either Provincially or Nationally that occur close to a project site could have consequences as far as impacts on these areas are concerned.

The National Protected Area Expansion Strategy (NPAES) sets targets for protected area expansion, provides maps of the most important areas for protected area expansion, and makes recommendations on mechanisms for protected area expansion. The project area does not fall into a National Protected Area Expansion Strategy (NPAES) area, but it is located 14 km south of the Gauteng Bushveld NPAES (Government of South Africa, 2008).

The project is also not located within 5km of any proclaimed protected areas as per the South Africa Protected Areas Database (SAPAD) of the DFFE (September 2021). A map is included in Appendix I.


The Lichtenburg Game Breeding Centre is located approximately 5 km south of the development site. The breeding centre is located on a property owned by the Ditsobotla Local Municipality (Appendix D). Environamics have been in contact with the DFFE Protected Areas Directorate and have provided feedback to the Department regarding the area (Appendix E). The Ditsobotla Municipality IDP (May 2020) mentions the breeding centre and states the following: “The game breeding centre north of Lichtenburg that restrict development in this direction. Although this area falls outside the urban edge, most of the land is municipal owned.” This falls under the section of the Municipal Open Space System and is not listed as protected considering the IDP. The Applicant is in contact with the Municipality regarding the matter and should any further information/comment become available in this regard this will be submitted to the DFFE for consideration as part of the Application for Environmental Authorisation.

The listed activities included in the Application for Environmental Authorisation and this final EIA Report has been amended considering the above.

### Red Data, Protected and Endemic Plant Species

According to the Terrestrial biodiversity impact assessment (refer to Appendix H3), no nationally protected plants (NEMBA listed species, 2005) were recorded on site. The

following plants that are protected according to North West Biodiversity Management Act No. 4 of 2016 were recorded at the project area:



**Figure 5.9:** Protected plant species *Euphorbia clavarioides*, *Euphorbia inaequilatera*, *Euphorbia schinzii* and *Pellaea calomelanos*

A permit should be obtained from authorities should any of these species be eradicated during the construction process. In terms of a part of section 15(1) of the National Forests Act No. 84 of 1998, no person may cut, disturb, damage or destroy any protected tree or possess, collect, remove, transport, export, purchase, sell, donate or in any other manner acquire or dispose of any protected tree, except under a license granted by the Minister.

Six endemic species were recorded, namely: *Anacampseros filamentosa*, *Cucumis heptadactylus*, *Dipcadi ciliare*, *Euphorbia clavarioides*, *Gymnosporia polyacantha* and *Hermannia cordata*.

The protected tree *Vachellia erioloba* was recorded in the two grid connection corridor alternatives. The coordinates of the individuals recorded are included as Table 11 of the Terrestrial Biodiversity Impact Assessment (Appendix H3). In the Lichtenburg Game Breeding centre large bush clumps of *Vachellia erioloba* were found of respectively 20 and 25 stems. Please note that this is not all the *Vachellia erioloba* trees. Due to time constraints all trees could not be recorded. 64 trees were counted (counting every stem). It is estimated that there are between 100 and 150 *Vachellia erioloba* trees (stems) in the whole area. A thorough walk-through of the site must be conducted prior to construction to determine the location and number of protected trees for permit application and micro-siting of the layout.

#### Alien Invasive Species

According to the Terrestrial biodiversity impact assessment (refer to Appendix H3) five category 1b declared invaders were recorded in the site. Category 1 plants are prohibited plants which must be controlled or eradicated. These plants serve no economic purpose and possess characteristics that are harmful to humans, animals or the environment. Category 1b plants are widespread invasive species controlled by a management program. The five invaders recorded include: *Cirsium vulgare*, *Flaveria bidentis*, *Malvastrum coromandelianum*, *Verbena bonariensis* and *Verbena brasiliensis*. Alien invasive weeds are widespread and are a reflection of human induced impacts.

#### **5.3.1.4 Climate**

Lichtenburg is 1486m above sea level and the climate of the area is a local steppe climate. There is not much rainfall in Lichtenburg all year long. The Köppen-Geiger climate classification is BSk. The temperature here averages 17.3 °C. The rainfall is around 609 mm per year (Climate-data.org, 2021).

With regards to the potential impact of solar panels on climate, Fthenakis and Yu (2014) published a paper on the *Analysis of the Potential for a Heat Island Effect in large Solar Farms*. The study focused on the effect on global climate due to the albedo change from widespread installations of solar panels and found that the air temperature at 2.5m of the ground in the centre of the simulated solar farm selection was 1.9°C higher than the ambient air temperature, but that it declined to the ambient temperature at the height of 5 to 18m of the ground. The data also showed a clear decline in air temperature (within 0.3°C) 300m away from the solar farm. The solar panels also cool completely at night, and it is thus unlikely that a heat island effect could occur. The simulations also showed that the access roads between the solar fields allow for substantial cooling, and therefore, it is unlikely that an increase of size of the solar farm will affect the temperature of the surroundings.

#### **5.3.1.5 Biodiversity**

The primary cause of loss of biological diversity is habitat degradation and loss (IUCN, 2004; Primack, 2006). In the case of this study special attention was given to the identification of sensitive species or animal life and birds on site. The following section will discuss the state of biodiversity on the site in more detail.

##### **5.3.1.5.1 Avifaunal**

According to the Avifaunal Assessment conducted in April 2021 (refer to Appendix H4), the Boitumelo SPP is situated in an area of moderate avifaunal diversity in a matrix of relatively extensive, moderately intact natural habitat. Much of the regional habitat has been impacted or transformed due to residential/industrial development, intensive crop production and mining/quarrying. Due to the relatively rich avifaunal community, confirmed presence of priority species and potential occurrence of relatively high numbers of priority species, the development has the potential to impact many large, fast-flying and otherwise powerline-sensitive species. The resident avifauna is also represented by relatively high species richness and abundance. The preferred power line corridor (Option 1) runs alongside a conservation area, which harbours and active vulture restaurant. Numerous Endangered and Critically Endangered Vultures were observed on site and along the proposed preferred powerline route. A good baseline dataset was generated during the site surveys, supplemented by an extensive SABAP2 dataset.

The typical species occurring on the SPP site are common across the western highveld, with good representation from the widespread larks, cisticolas, finches, shrikes, and whydahs in particular. Aerial feeding bee-eaters, swallows, and swifts were not well represented; however, gamebirds and raptors were reasonably well represented on site. Vultures were

recorded circling over the site in Autumn and perched along existing powerlines adjacent to the preferred proposed powerline route in Autumn and Spring. A cow carcass was found during Spring surveys with vulture feathers present, indicating their attendance.

Many palearctic migrants were still present on the site during Autumn surveys, however, most intra-African migrants appeared to have departed. Conversely, the Spring surveys recorded the intra-African migrants, whilst most of the Palearctic migrants had not yet arrived.

No Red Data species were recorded during the surveys, although suitable habitat does exist. Endemic or near-endemic species were recorded for the site which includes Fiscal Flycatcher, Cloud Cisticola, Pied Starling, South African Cliff Swallow, Karoo Thrush and Cape White-eye.

#### **5.3.1.5.2 Ecological**

The Terrestrial biodiversity impact assessment (refer to Appendix H3) confirmed that no animals were restricted or endemic to the area. The vegetation is characterised by grassland with bush clumps. There are some burrowing species, probably aardvarks (*Orycteropus afer*) and ground squirrels (*Xerus inauris*), which in turn provides burrows systems and bolt holes for other species, such as suricates and snakes to live in.

Much of the large and medium-sized mammal fauna that previously occurred on the project site is now locally extinct or occurs in small, fragmented populations in reserves. The majority of the habitat types on the respective study site are fragmented. Therefore, the expected mammalian richness on these areas is considered low. Predators that may still roam freely in the area include larger predators such brown hyena, while smaller predators such as caracal, serval and honey badger are common throughout the larger area. Antelope species such as duiker and steenbok will roam freely through the area and are not restricted by game fences. Smaller mammal species such as honey badgers and serval can become habituated to anthropogenic influences, while other species such as brown hyena will rather move away from the construction activities and will seldom use the area. Most mammal species are highly mobile and will move away during construction.

Breeding habitat of frogs and toads can be found in temporary ponds after rain in the grassland. Amphibian species potentially occurring in the larger area include Common River Frog, Gutteral Toad, Raucous Toad and Bubbling Kassina. These species are non-threatened and widespread, and as such the development will not have any impact on amphibian conservation within the region.

Several reptile species are likely to be present in the area. They are common and widespread, and as such the development will not have any impact on reptile conservation within the region.

### 5.3.1.6 Visual landscape

The visual impact of photovoltaic facility depends on the complex relationship between the visual environment (landscape), the development (object), and the observer/receptor (e.g. farmer). The establishment of a solar facility on the site is not expected to have a significant visual effect, given that the number of sensitive receptors is very low. The visual landscape is already degraded due to the large number of mines and Eskom electricity infrastructure in the area. Furthermore, the technology considered for this development will be non-reflective.

The site is located in an area with a low significance in elevation, meaning that the site is not located on a mountain or at the foot of a mountain, with an insignificant difference in elevation. The preferred site is located at an above mean sea level (amsl) of approximately 1527m at the highest elevation and at an amsl of 1516m at the lowest elevation. The landform and drainage described above is unlikely to limit visibility. The proposed development is not visible from the town of Lichtenburg or Bakerville, due to the elevation. Areas within 5km from the proposed development might have a clear view without taking existing screening into account. The only receptors likely to be impacted by the proposed development are the nearby property owners and road users on nearby roads (refer to Figures 5.9 – 5.11).

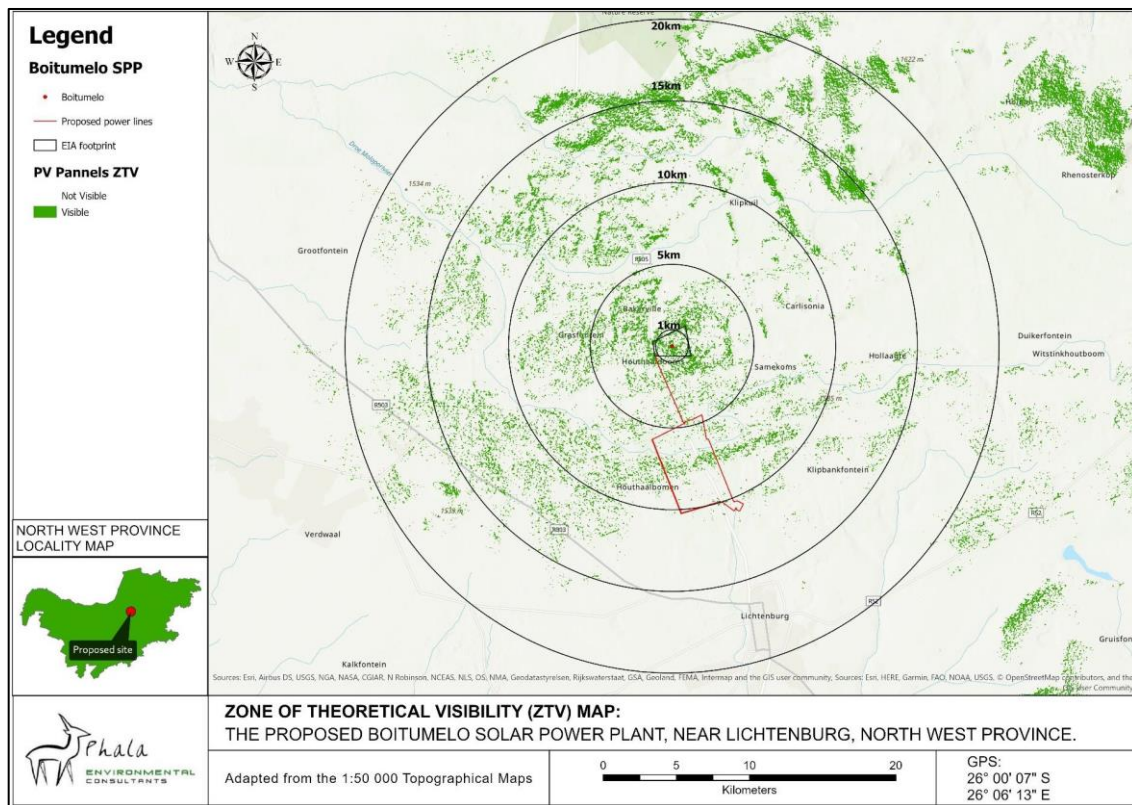


Figure 5.10: Zone of Theoretical Visibility (ZTV) for the Solar Power Plant

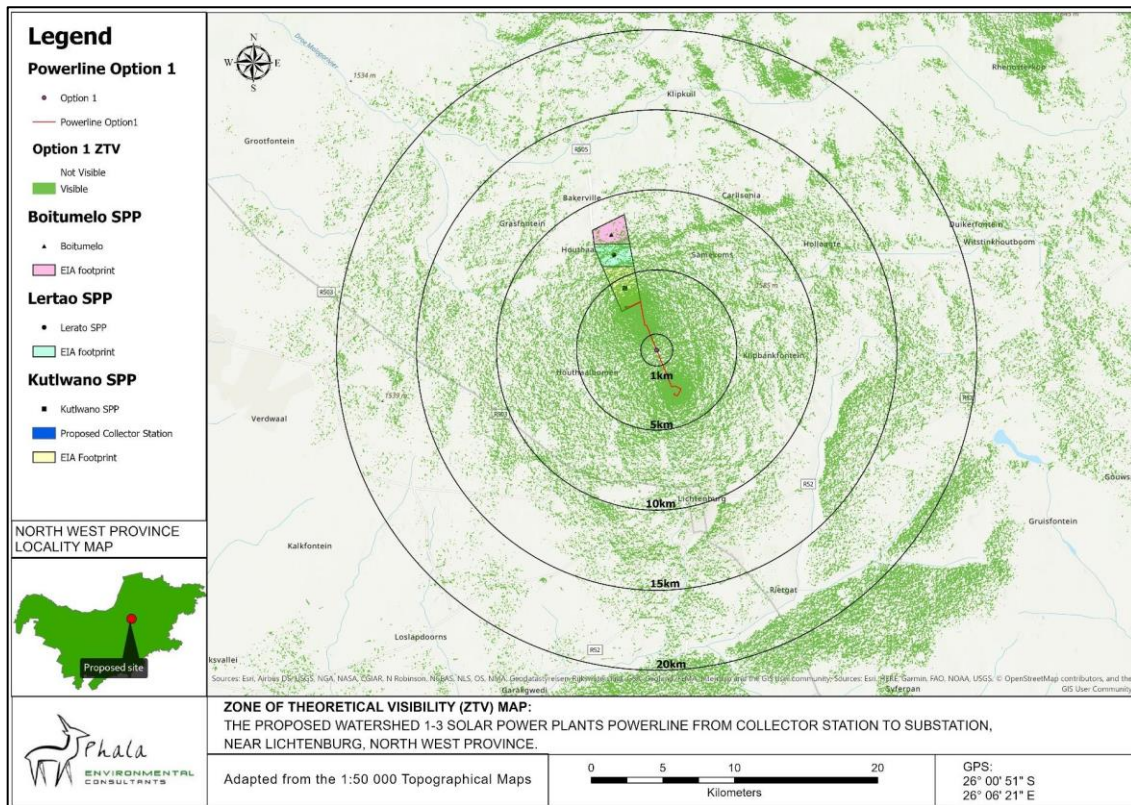


Figure 5.11: Zone of Theoretical Visibility (ZTV) for the preferred power line

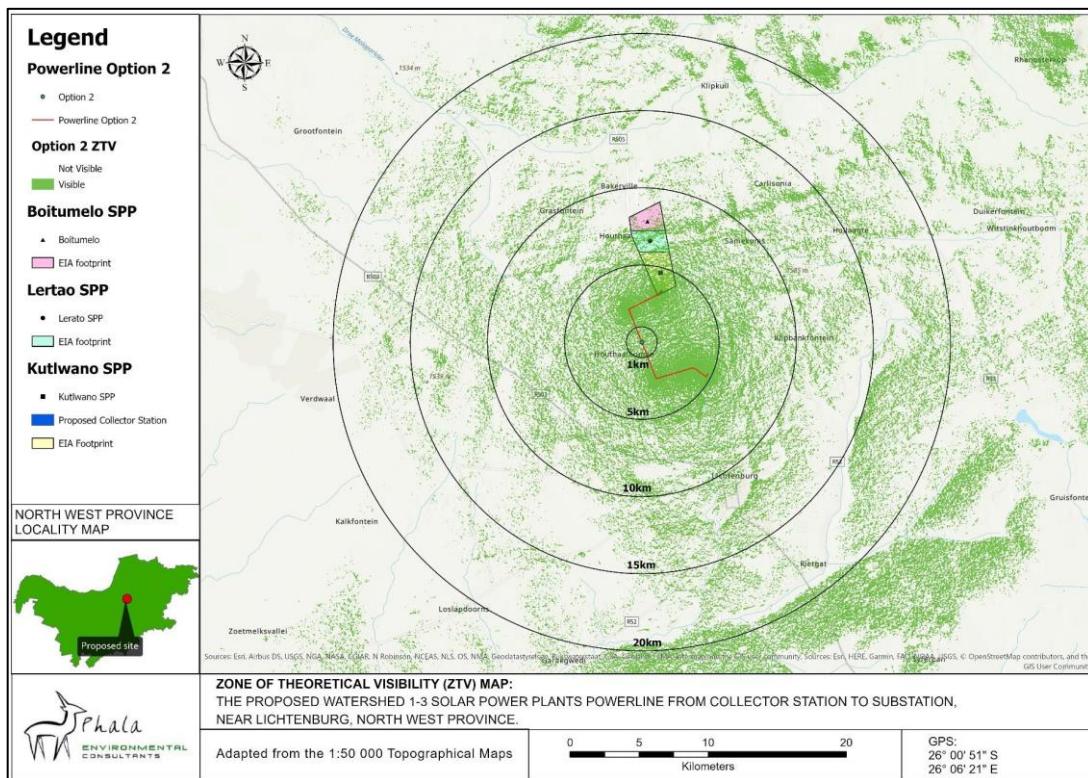


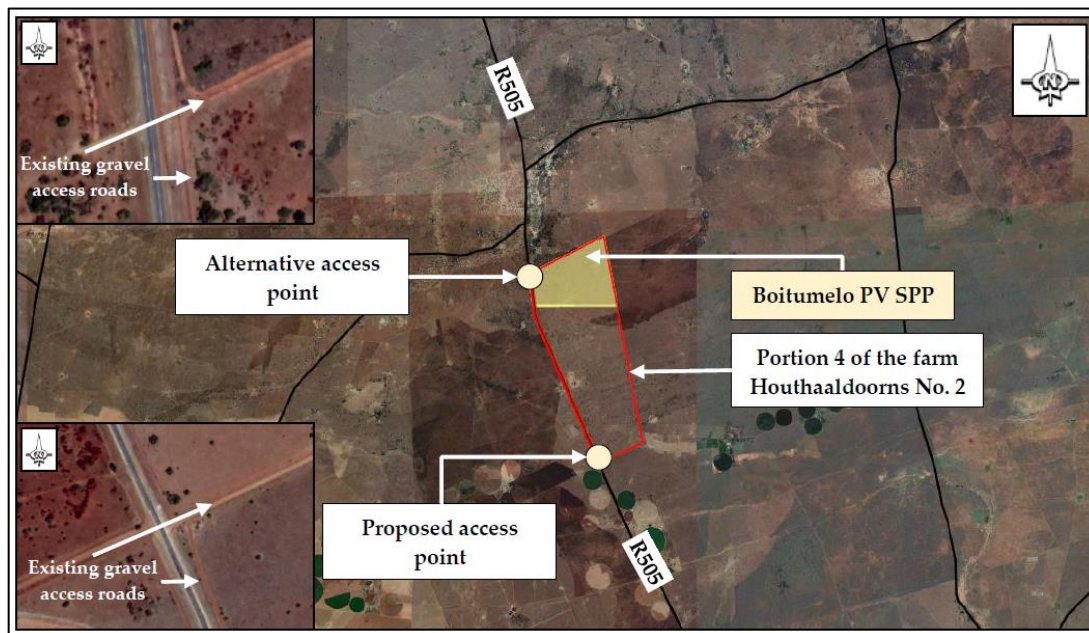
Figure 5.12: Zone of Theoretical Visibility (ZTV) for the power line alternative



In terms of possible landscape degradation, the landscape does not appear to have any specific protection or importance and is characterised by agricultural activities. No buffer areas or areas to be avoided are applicable for this development.

### 5.3.1.7 Traffic consideration

The site for the Boitumelo Solar Power Plant is located off the Regional Road R505, where an existing gravel road will be utilised to access Portion 4 of the farm Houthaaldoorns No. 2. The existing gravel track is approximately 5.4 km in length. This gravel road will need to be suitably maintained. Re-gravelling may be necessary as a maintenance measure, from time to time, throughout the operational life of the solar power plant. The site access road is provided in Figure 5.12 below.



**Figure 5.13:** Site access road

According to the Traffic Impact Study (Appendix H9) the photovoltaic (PV) equipment and relevant components will be transported to Portion 4 of the farm Houthaaldoorns No. 2 over a distance of 1420 km or 870 km from either the Port of Saldanha or the Port of Durban, respectively. The proposed Boitumelo SPP will generate additional traffic on the surrounding road network in three (3) distinct phases, namely: construction, operation and decommissioning. It must be noted that these three phases will generate traffic consecutively and not simultaneously, and therefore will be considered separately from each other.

#### Construction phase:

Trips generated during the construction phase will primarily comprise of transporting equipment, power plant components, personnel, construction and other facility materials. These trips will comprise of normal, medium and heavy vehicles. Another contributor to trips generated during the construction phase will be daily commuters/workers. The

construction phase of Boitumelo SPP will generate approximately 23 329 trips over the fourteen (14) month period.

Operational phase:

The traffic impact during the operational phase will therefore be insignificant, as only thirty-five (35) people will work at the PV solar power plant.

Decommissioning phase:

The decommissioning phase will start at the end of the Boitumelo SPP lifetime (25 – 30 years) and will last approximately six (6) months, involving a team of fifty (50) workers. Same as with the operational phase, the traffic impact will be insignificant.

### **5.3.2 Description of the socio-economic environment**

The socio-economic environment is described with specific reference to social, economic, heritage and cultural aspects.

#### **5.3.2.1 Socio-economic conditions**

According to the Social Impact Assessment (attached as Appendix H8) the construction phase for an entire SPP will extend over a period of 12-18 months. The anticipated capital expenditure value of the proposed Boitumelo SPP on completion will be approximately R1.5 Billion. The construction phase in terms of employment will employ approximately 800 workers and of those employment opportunities likely to be generated, approximately 60% will accrue to low skilled workers, 25% to semiskilled workers, and 15% to skilled workers. It is anticipated that the operation of the project is likely to create between 35-99 employment opportunities, comprising of low-skilled, semi-skilled, and skilled opportunities. Employment opportunities include safety and security staff, operation and monitoring, and maintenance crew.

The Ngaka Modiri Molema DM is a Category C municipality located in the North West Province. It is situated centrally within the province and shares an international border with Botswana. It is comprised of five local municipalities: Mahikeng, Ratlou, Ramotshere Moiloa, Ditsobotla and Tswaing.

The Ngaka Modiri Molema DM covers an area of 28 114km<sup>2</sup> and is home to Mahikeng (previously Mafikeng), the capital of the province. Aptly named, the capital is nicknamed 'The City of Goodwill', which is also the city's slogan. It is a rapidly growing, modern, residential, administrative and commercial town, which contrasts with its fascinating history. The municipality has a total population of 889 108 according to the 2016 Community Survey, living in 269 977 households of which 89,4% have access to electricity for lighting and 41,2% are female headed. The DM had an unemployment rate of 33,78% and a youth unemployment rate of 44,1% in 2011 which contributed to a Dependency ratio of 64.5. The main economic sectors include: Agriculture, tourism and mining.

The Ditsobotla Local Municipality is a Category B municipality situated within the Ngaka Modiri Molema District in the North West Province. It is one of the five municipalities in the district, making up almost a quarter of its geographical area and covering 6 387km<sup>2</sup>. The seat of the local municipality is Lichtenburg. The municipality was established through the amalgamation of the former Lichtenburg, Coligny and Biesiesvlei Transitional Councils.

Its main attractions are cultural, heritage and agricultural museums; the burning vlei – a unique vlei consisting of the thick layers of subterranean peat that burnt for years, creating a rare natural phenomenon; the Lichtenburg Game Breeding Centre; Eufees and Duch Roode Dams, situated between the CBD and Burgersdorp; and Molopo Oog/Wondergat.

The LM has a total population of 181 865 according to the 2016 Community Survey, living in 54 154 households of which 88,1% have access to electricity for lighting, 31,1% have access to piped water inside the dwelling and 33,5% are female headed. The LM had a Dependency ratio of 46,1 in 2016.

The main economic sectors in the municipality are Manufacturing (38.5%), agriculture (16.5%), wholesale and retail (7.4%).

### **5.3.2.2 Cultural and heritage aspects**

According to the Heritage Impact Assessment (attached as Appendix H6) the cultural landscape qualities of the region essentially consist of a rural area in which the human occupation is made up of a limited Stone Age occupation. This was followed much later by Tswana-speaking agro-pastoralist that settled in the larger region. They were soon followed by a colonial (farmer) component, which gave rise to the development of small villages and towns that dot the larger landscape. The final transformation was brought about by the development of infrastructure in the region, such as roads and railway lines, which was extended due to large scale diamond mining activities.

#### Stone Age

Very little habitation of the central highveld area took place during Stone Age times. Tools dating to the Early Stone Age period are mostly found in the vicinity of larger watercourses, e.g., the Vaal River or the Harts River and especially in sheltered areas such as at the Taung fossil site. During Middle Stone Age (MSA) times (c. 150 000 – 30 000 BP), people became more mobile, occupying areas formerly avoided. In many cases, tools dating to this period are found on the banks of the many pans that occur all over. The MSA is a technological stage characterized by flakes and flake-blades with faceted platforms, produced from prepared cores, as distinct from the core tool-based ESA technology.

Tools dating to the ESA and MSA periods are found in the vicinity of watercourses, e.g., the Molopo River and large numbers were also unearthed by the diamond mining activities in the Bakerville area.

Late Stone Age (LSA) people had even more advanced technology than the MSA people and therefore succeeded in occupying even more diverse habitats. Some sites are known to

occur in the region. These are mostly open sites located near rivers and pans. For the first time we also get evidence of people's activities derived from material other than stone tools. Ostrich eggshell beads, ground bone arrowheads, small, bored stones and wood fragments with incised markings are traditionally linked with the LSA.

### Iron Age

Iron Age people started to settle in southern Africa c. AD 300, with one of the oldest known sites at Broederstroom south of Hartebeespoort Dam dating to AD 470. Having only had cereals (sorghum, millet) that need summer rainfall, Early Iron Age (EIA) people did not move outside this rainfall zone, and neither did they occupy the central interior highveld area.

As yet, no sites dating to the Early Iron Age have been reported from the region and most sites date to the Late Iron Age. The occupation of the larger geographical area (including the study area) did not start much before the 1500s. By the 16th century things changed, with the climate becoming warmer and wetter, creating conditions that allowed Late Iron Age (LIA) farmers to occupy areas previously unsuitable, for example the treeless plains of the Free State.

The earliest Iron Age settlers who moved into the North West Province region were Tswana-speakers such as the Tlhaping, Hurutshe, Fokeng, Kgatla and Rolong. In the region of the study area, it was mostly the booRapulana and booRatlou sections of the Rolong (Breutz 1957). To the east of them is found the baTlounge, who, it is said, originally are of Ndebele origin. They left the Pretoria region and settled in the Rustenburg region, from where they moved to the Klerksdorp area. By the early 1800s they moved to the farm Putfontein, where the Hermannsburg Mission Society had established a mission station.

### Historic period

The area was occupied by white farmers since the 1850s. As resources were few they depended on farming and hunting to survive. The town of Lichtenburg was founded in 1866 and proclaimed in 1873.

During the Anglo-Boer War, a number of skirmishes took place in the larger region. Most famous of these was the siege of Mafikeng, although a short battle was also fought in the town of Lichtenburg in March 1901 (Van den Berg 1996).

In the early twentieth century, diamonds were found in various places in the Lichtenburg district of the former Transvaal Province. However, it was only during the early 1920s that large quantities of diamonds were found, resulting in the proclamation of the Bakerville diamond fields (more correctly: the Lichtenburg-diamond field) in 1926. Thousands of miners swarmed to the area in search of wealth. At the height of activity, in 1927, an estimated 90 000 people were involved at the diamond fields. Bakerville was the most important of a number of settlements where the miners congregated. It was laid out in 1927 and is named after A W Baker, the then owner of the farm Uitgevonden 355JP. As early as

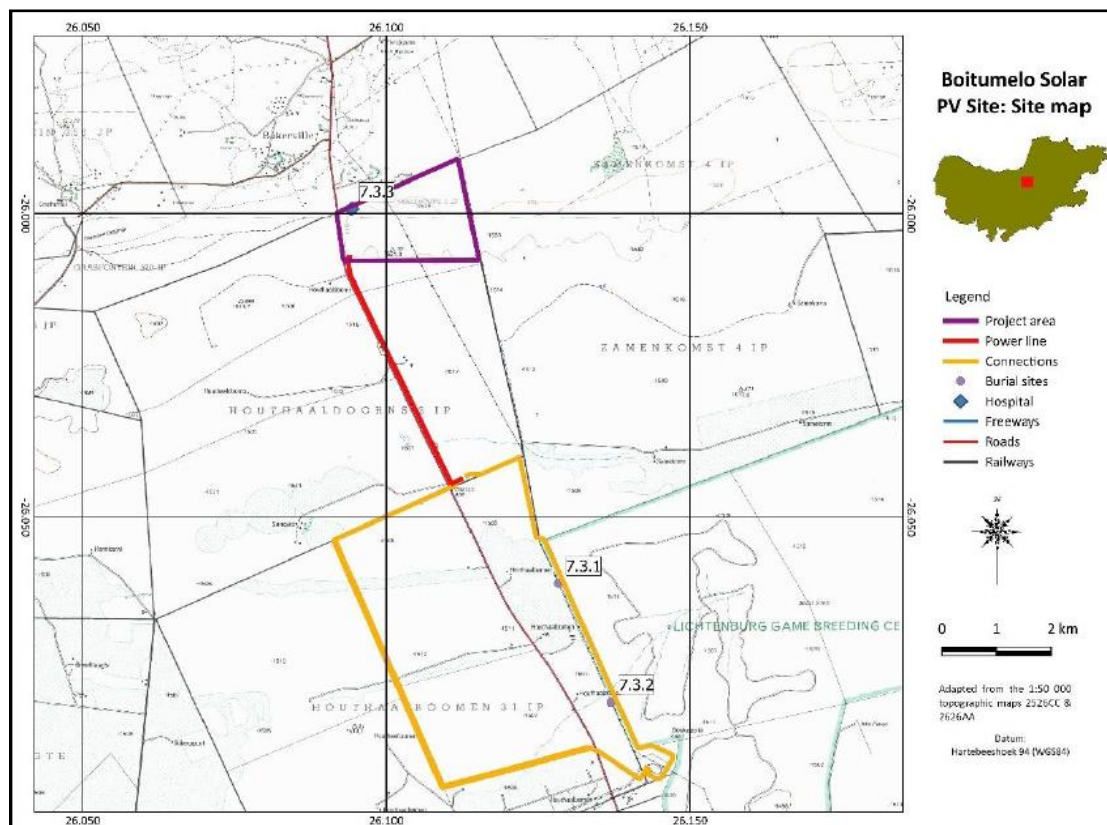
1928, activities started to decline - and continued to decline. Currently only a few people are involved in diamond mining in this area.

Site specific review

From a review of the available old maps and aerial photographs it can be seen that the project area has always been open space, with the main activity being grazing or the making of agricultural fields. The Imperial Map of South Africa indicates the farm Houthaaldoors, but shows the road to Mafikeng located to the east of the farm.

South of Bakerville, the area is so devoid of natural as well as human made features, that makes the georectification of the images virtually impossible. This is also the case even until the 1972 version of the 1:50 000 topographic map, where no built features are shown in the project area. This is even the case on the 2021 Google Earth image of the project area.

During the survey, the following sites, features and objects of cultural significance were identified in the project area (Figure 5.13).



**Figure 5.14:** Location of heritage sites in the project area

No sites, features or objects of cultural significance dating to the Stone Age or the Iron Age were identified in the project area. However, the following were found from the historic period:

- Burial site: An informal burial site with probably more than 30 graves. Most are only marked with stone cairns. It is not fenced off and occur in close proximity of some houses. See Site 7.3.1 in Figure 5.13 above.
- Burial site: An informal burial site with probably 50 graves, most marked only with stone cairns. The site is not fenced off and seems to be abandoned and no houses occur in its immediate vicinity. See Site 7.3.2 in Figure 5.13 above.
- Hospital: The ruins of what has been determined to be the old Bakerville hospital. From aerial photographs it still seems to have been in operation during the 1940s. It probably served the diamond diggers community, which was located a short distance to the north and northwest. See Site 7.3.3 in Figure 5.13 above.

### 5.3.2.3 Palaeontology

The solar facility and grid connection alternatives are underlain near-surface and at depth by shallow marine carbonate bedrocks of the Monte Christo Formation (Malmani Subgroup, Chuniespoort Group, Transvaal Supergroup) of Precambrian age that are known to contain fossil stromatolites (laminated microbial bio-sedimentary structures) of various shapes and sizes (domes, columns etc). Desktop studies as well as a palaeontological site visit indicate that exposure levels of Precambrian bedrocks within the project area (i.e. solar facility plus associated grid connection corridor) are generally poor due to low topographic relief and karstic weathering across an ancient land surface, widespread sandy soil and residual gravel cover and dense grassy vegetation. The stromatolite assemblages recorded within the solar power plant project area comprise common types that are likely to be widely distributed within the extensive outcrop area of the Monte Christo Formation. Unique, well-preserved occurrences of stromatolites of high scientific or conservation value have not been recorded here. Resistant-weathering silcrete bodies at surface might be of Late Cretaceous / Neogene age associated with the "Äfrican Land Surface" (unconfirmed). No occurrences of ancient (Cretaceous / Neogene) fluvial gravels or Late Caenozoic bone breccia within karstic solution hollows (best detected by geophysical surveying) were encountered during the short palaeontological field survey.

Pending the potential discovery of fossiliferous karst breccias or ancient (Cretaceous / Neogene) fluvial gravels), it is concluded that the palaeontological sensitivity of the site - including the solar power plant, 132kV grid connection corridor and all associated infrastructure - is Low.

## 5.4 SITE SELECTION MATRIX

Due to the nature of the proposed development, the location of the facility is largely dependent on technical and environmental factors such as solar irradiation, climatic conditions, topography of the site, access to the grid and capacity of the grid. Studies of solar irradiation worldwide indicate that the North West has the potential and sufficient solar resource for the generation of power from solar.

The receptiveness of the site to PV Development includes the presence of optimal conditions for the siting of a solar energy facility due to high irradiation values and optimum grid connection opportunities. Portion 4 of the farm Houthaaldoorns 2, where the project is proposed to be located, is considered favorable and suitable from a technical perspective due to the following characteristics:

- Climatic conditions: Climatic conditions determine if the project will be viable from an economic perspective as the solar energy facility is directly dependent on the annual direct solar irradiation values of a particular area. The North West Province receives the highest average of direct normal and global horizontal irradiation daily. This is an indication that the regional location of the project includes a low number of rainy days and a high number of daylight hours experienced in the region. Global Horizontal Radiation of 2152 kWh/m<sup>2</sup>/year is relevant in the area.
- Site availability and access: The land is available for lease by the developer and consent has been provided by the affected landowner for the undertaking of the EIA process. Reluctant farm owners or farmers over capitalizing hamper efforts to find suitable farms. Access will be easily obtained from the R505 Regional Road.
- Grid connection: In order for the PV facility to connect to the national grid a 132kV power line will be constructed within a 100m wide corridor towards the Watershed 275/132/88 MTS Substation (two alternative corridors are under consideration for the development). Available grid connections are becoming scarce and play a huge role when selecting a viable site.
- Environmental sensitivities: From an environmental perspective the proposed site is considered highly desirable due to limited environmental sensitivities in terms of geology, and soils, agricultural potential, vegetation and landscape features, climate, biodiversity and the visual landscape – refer to Section 5.3.1 of this report. Due to the fact that the area proposed for development exclusively consists of land used for grazing, nothing of note was identified from an ecological or conservation point of view on the site apart from the heritage sites identified within the SPP site and the preferred grid connection corridor.

It is evident from the discussion above that Portion 4 of the farm Houthaaldoorns No. 2 may be considered favourable and suitable in terms of these site characteristics. As mentioned previously, no alternative areas on Portion 4 of the farm Houthaaldoorns No. 2 have been considered. The development footprint of this project together with two additional proposed developments (referred to as the Lerato Solar Power Plant and Kutlwano Solar Power Plant) will cover the entire extent of the property. However, provision has been made after the initial investigation and specialist studies to exclude any sensitive areas present, which in this case mainly relate to heritage resources.

## 5.5 IDENTIFICATION OF THE PREFERRED GRID CONNECTION CORRIDOR

Two possible grid connection corridors are proposed from the proposed collector station (located along the southern boundary of the affected property) to the Watershed 275/132/88 MTS Substation for the development of a new power line. Within the technically preferred corridor (Option 1) (south east of farm) a new line of approximately 8.17km will be constructed to the Watershed MTS or alternatively, one of the existing Eskom lines will be upgraded. For the alternative corridor (Option 2) (south west of the farm) a new line of approximately 10.17km will be constructed to the Watershed MTS. The proposed power line was assessed within a 100m wide corridor and where existing lines are located, approximately 150m. The area surrounding the Watershed MTS Substation was also assessed.

The independent specialists assessed the two grid connection corridor alternatives on the same level and have provided an indication of the preferred option within the various fields of study considered as part of this EIA process. The results of the specialist feedback will then determine the environmentally preferred option in terms of the grid connection corridor to be developed.

The results of the specialist studies in this regard are included in the table below.

**Table 5.1:** Specialist feedback on the two grid connection corridor alternatives

Field of Study	Option 1 (Technically Preferred)	Option 2
Terrestrial Biodiversity	Preferred <ul style="list-style-type: none"> <li>• Shorter route</li> <li>• Less disturbance</li> <li>• Fewer protected trees present</li> </ul>	Least Preferred
Agriculture	<p>There will effectively be absolutely no material difference to the significance of the agricultural impacts associated with the alternatives. There are therefore no preferred alternatives from an agricultural impact perspective. All alternatives are considered acceptable.</p> <p>As both alternatives are acceptable, the technically preferred option (Option 1) is put forward as being preferred for development.</p>	
Avifauna	Preferred <ul style="list-style-type: none"> <li>• Follows existing power lines</li> <li>• Crosses less undisturbed</li> </ul>	Least Preferred



	habitat	
Archaeology	Preferred	Least preferred <ul style="list-style-type: none"> <li>• Need for additional heritage walk-through</li> </ul>
Palaeontology	No palaeontological no-go areas or fossil sites have been identified in either of the options. Therefore, both options are considered to be acceptable and there is no preference between the two options.  As both alternatives are acceptable, the technically preferred option (Option 1) is put forward as being preferred for development.	
Social	No preferred alternative from a social impact perspective. As both alternatives are acceptable, the technically preferred option (Option 1) is put forward as being preferred for development.	
Visual	No preferred alternative from a visual impact perspective. As both alternatives are acceptable, the technically preferred option (Option 1) is put forward as being preferred for development.	
Traffic	No preferred alternative from a traffic impact perspective. As both alternatives are acceptable, the technically preferred option (Option 1) is put forward as being preferred for development.	

From the above it can be concluded that grid connection corridor Option 1 is the preferred alternative from an overall environmental perspective. This is mainly due to the route being the shortest possible route and thereby also represents the least disturbance to the environment. The route also runs parallel to existing power line infrastructure which provides an opportunity for the consolidation of linear infrastructure, and the associated disturbance, within the landscape.

## 5.6 CONCLUDING STATEMENT ON ALTERNATIVES

When considering the information provided by the specialists with regards to the site selection criteria, the site is identified as preferred due to fact that the opportunities presented on the site to develop the project in such a way which avoids the areas and features (including the associated buffers) of environmental sensitivity.

Therefore, development of the 150 MW Boitumelo Solar Power Plant on Portion 4 of the farm Houthaaldoorns 2, is the preferred option. The final layout is included as part of this Final EIR (refer to Figure G). It may be concluded that this is the only location that will be assessed in further detail within sections 6 and 7.

Section 5.5 above provides an indication of which of the two grid connection corridor alternatives are preferred from an environmental perspective based on the feedback received from the respective independent specialists. Based on the results it is confirmed that Option 1 is the preferred grid connection corridor alternative for the development of the power line to connect the SPP to the existing Watershed MTS.

## 6 DESCRIPTION OF THE IMPACTS AND RISKS

This section aims to address the following requirements of the regulations:

**Appendix 3. (3)(h) An EIR (...) must include-**

(h) a full description of the process followed to reach the proposed development footprint, within the approved site, including –

(v) the impacts and risks identified, including the nature, significance, consequence, extent, duration and probability of the impacts, including the degree to which these impacts- (aa) can be reversed; (bb) may cause irreplaceable loss of resources; and (cc) can be avoided, managed or mitigated;

(vi) the methodology used in determining and ranking the nature, significance, consequences, extent, duration and probability of potential environmental impacts and risks;

(vii) positive and negative impacts that the proposed activity and alternatives will have on the environment and on the community that may be affected focusing on the geographical, physical, biological, social, economic, heritage and cultural aspects; and

(viii) the possible mitigation measures that could be applied and level of residual risk

(i) a full description of the process undertaken to identify, assess and rank the impacts the activity and associated structures and infrastructure will impose on the preferred location through the life of the activity, including-

(i) a description of all environmental issues and risks that were identified during the EIA process; and

(ii) an assessment of the significance of each issue and risk and an indication of the extent to which the issue and risk could be avoided or addressed by the adoption of mitigation measures.

(j) an assessment of each identified potentially significant impact and risk, including-

(i) cumulative impacts;

(ii) the nature, significance and consequences of the impact and risk;

(iii) the extent and duration of the impact and risk;

(iv) the probability of the impact and risk occurring;

(v) the degree to which the impact and risk can be reversed;

(vi) the degree to which the impact and risk may cause irreplaceable loss of resources; and

(vii) the degree to which the impact and risk can be mitigated;

(k) where applicable, a summary of the findings and recommendations of any specialist report complying with Appendix 6 to these Regulations and an indication as to how these findings and recommendations have been included in the final assessment report;

## 6.1 SCOPING METHODOLOGY

The contents and methodology of the Environmental Impact Report aimed to provide, as far as possible, a user-friendly analysis of information to allow for easy interpretation.

- **Checklist (see section 6.1.1):** The checklist consists of a list of structured questions related to the environmental parameters and specific human actions. They assist in ordering thinking, data collection, presentation and alert against the omission of possible impacts.
- **Matrix (see section 6.1.2):** The matrix analysis provides a holistic indication of the relationship and interaction between the various activities, development phases and the impact thereof on the environment. The method aims at providing a first order cause and effect relationship between the environment and the proposed activity. The matrix is designed to indicate the relationship between the different stressors and receptors which leads to specific impacts. The matrix also indicates the specialist studies that have been conducted to address the potentially most significant impacts.

### 6.1.1 Checklist analysis

The independent consultant conducted a site visit on 13 April 2021. The site visit was conducted to ensure a proper analysis of the site-specific characteristics of the site. Table 6.1 provides a checklist, which is designed to stimulate thought regarding possible consequences of specific actions and so assist scoping of key issues. It consists of a list of structured questions related to the environmental parameters and specific human actions. They assist in ordering thinking, data collection, presentation and alert against the omission of possible impacts. The table highlights certain issues, which are further analysed in matrix format in section 6.2.

**Table 6.1:** Environmental checklist

QUESTION	YES	NO	Un-sure	Description
<b>1. Are any of the following located on the site earmarked for the development?</b>				
I. A river, stream, dam or wetland		X		None.
II. A conservation or open space area	X			A portion of the site falls within an Ecological Support Area 1 as described in bioregional plans.
III. An area that is of cultural importance	X			The Heritage Impact Assessment (refer to Appendix H6) found two burials sites and the ruins of a hospital from the historic period.
IV. Site of geological significance		X		None.
V. Areas of outstanding natural beauty		X		None.
VI. Highly productive agricultural land		X		None.

VII. Floodplain		×		None.
VIII. Indigenous forest		×		None.
IX. Grass land		×		None.
X. Bird nesting sites	×			The Avifaunal Study (refer to Appendix H4) states that large trees may serve as nesting and roosting sites for raptors and vultures.
XI. Red data species	×			The Avifaunal Study (refer to Appendix H4) identified some priority species on the site (Cape Vulture, White-backed Vulture) and some have been confirmed for the wider SABAP2 pentads in similar habitats or have a reasonable chance of at least occasional occurrence based on habitat and distribution.
XII. Tourist resort		×		None.
<b>2. Will the project potentially result in potential?</b>				
I. Removal of people		×		None.
II. Visual Impacts	×			The VIA (refer to Appendix H5) confirmed that the establishment of a solar facility on the site is not expected to have a significant visual effect, given that the number of sensitive receptors is very low. The visual landscape is already degraded due to the large number of mines and Eskom electricity infrastructure in the area.
III. Noise pollution			×	Construction activities will result in the generation of noise over a period of months. The noise impact is unlikely to be significant and will be managed on site as required.

IV. Construction of an access road	×			Access will be obtained from the R505 Regional Road. An internal site road network will also be required. The access and internal roads will be constructed within a 25-meter corridor.
V. Risk to human or valuable ecosystems due to explosion/fire/ discharge of waste into water or air.		×		None.
VI. Accumulation of large workforce (>50 manual workers) into the site.	×			Approximately 800 employment opportunities will be created during the construction phase and up to 99 employment opportunities during the operation phase of the SPP project.
VII. Utilisation of significant volumes of local raw materials such as water, wood etc.	×			The estimated maximum amount of water required during the facility's 20 years of production is approximately 4200 m <sup>3</sup> per annum.
VIII. Job creation	×			Approximately 800 employment opportunities will be created during the construction and up to 99 employment opportunities during the operational phases for the SPP.
IX. Traffic generation	×			It is estimated that the construction phase of Boitumelo SPP will generate approximately 23 329 trips over the fourteen (14) month period. See the Traffic Impact Assessment (Appendix H9).
X. Soil erosion	×			The site will need to be cleared or graded to a limited extent, which may potentially result in a degree of dust being created, increased runoff and potentially soil erosion. The time that these areas are left bare will be limited to the construction phase, since vegetation will be allowed to grow back after construction.

XI. Installation of additional bulk telecommunication transmission lines or facilities		X		None.
<b>3. Is the proposed project located near the following?</b>				
I. A river, stream, dam or wetland		X		None.
II. A conservation or open space area	X			The Molopo Oog Nature Reserve and the Rall Broers Private Nature Reserve is located approximately 10 km to the north and east.
III. An area that is of cultural importance		X		None.
IV. A site of geological significance		X		None.
V. An area of outstanding natural beauty		X		None.
VI. Highly productive agricultural land		X		None.
VII. A tourist resort		X		None.
VIII. A formal or informal settlement		X		None.

### 6.1.2 Matrix analysis

The matrix describes the relevant listed activities, the aspects of the development that will apply to the specific listed activity, a description of the environmental issues and potential impacts, the significance and magnitude of the potential impacts and possible mitigation measures. The matrix also highlights areas of particular concern (see Table 6.2) for more in-depth assessment during the EIA process. An indication is provided of the specialist studies conducted and which informed the initial assessment. Each cell is evaluated individually in terms of the nature of the impact, duration and its significance – should no mitigation measures be applied. This is important since many impacts would not be considered insignificant if proper mitigation measures were implemented.

In order to conceptualise the different impacts, the matrix specify the following:

- **Stressor:** Indicates the aspect of the proposed activity, which initiates and cause impacts on elements of the environment.
- **Receptor:** Highlights the recipient and most important components of the environment affected by the stressor.
- **Impacts:** Indicates the net result of the cause-effect between the stressor and receptor.
- **Mitigation:** Impacts need to be mitigated to minimise the effect on the environment.

Detailed impact assessments have been undertaken by each of the respective specialists which has informed the matrix analysis as included in Table 6.2 below, as well as the key issues identified as included in sections 6.2.1-6.2.3. The table included on the overleaf includes reference to the sections in the respective specialist studies where the details of the in-depth assessment of potential environmental impacts can be obtained.

<b>Specialist Study</b>	<b>Impact Assessment (pg.)</b>	<b>Cumulative Impacts (pg.)</b>	<b>Mitigation Measures (pg.)</b>
Terrestrial Biodiversity Impact Assessment (Appendix H3)	60 - 82	58 - 59	Same as Impact Assessment
Avifauna Impact Assessment (Appendix H4)	49 – 50 PV Panels 52 – 53 PL 56 – 58 Description	50 – 51 PV Panels 53 – 55 PL	59 - 61 PV Panels 62– 64 PL
Agriculture Compliance Statement (Appendix H10)	11 - 12	12 - 14	16 - 22
Heritage Impact Assessment (Appendix H6)	17 – 19 Site survey 19 – 22	19 – 20	22 - 25
Palaeontological Impact Assessment (Appendix H7)	42 – 43	43 – 46	46 - 47
Social Impact Assessment (Appendix H8)	58 – 61	85 – 89	Same as Impact Assessment
Visual Impact Assessment (Appendix H5)	49 – 66	62 – 65	66 – 68
Traffic Impact Assessment (Appendix H9)	17 - 19	19 – 20	None Applicable



**Table 6.2:** Matrix analysis

For ease of reference the significance of the impacts is colour-coded as follow:



LISTED ACTIVITY (The Stressor)	ASPECTS OF THE DEVELOPMENT /ACTIVITY	POTENTIAL IMPACTS		SIGNIFICANCE AND MAGNITUDE OF POTENTIAL IMPACTS							MITIGATION OF POTENTIAL IMPACTS			SPECIALIST STUDIES / INFORMATION	
		Receptors	Impact description / consequence	Minor	Major	Extent	Duration	Probability	Reversibility	Irreplaceable loss of resources	Possible Mitigation	Possible mitigation measures	Level of residual risk		
<b>CONSTRUCTION PHASE</b>															
<p><b>Activity 11(i) (GN.R. 327):</b> “The development of facilities or infrastructure for the transmission and distribution of electricity outside urban areas or industrial complexes with a capacity of more than 33 but less than 275 kilovolts.”</p> <p><b>Activity 24 (ii) (GN.R. 327):</b> “The development of a road (ii) with reserve wider than 13,5 meters, or where no reserve exists where the road is wider than 8 meters”</p> <p><b>Activity 28 (ii) (GN.R. 327):</b> “Residential, mixed, retail, commercial, industrial or institutional developments where such land was used for agriculture or afforestation on or after 1998 and where such development (ii) will occur outside an urban area, where the total land to be developed is bigger than 1</p>	<p><b>Site clearing and preparation</b> Certain areas of the site will need to be cleared of vegetation and some areas may need to be levelled.</p> <p><b>Civil works</b> The main civil works are:</p> <ul style="list-style-type: none"> <li>Terrain levelling if necessary– Levelling will be minimal as the potential site chosen is relatively flat.</li> <li>Laying foundation- The structures will be connected to the ground through cement pillars, cement slabs or metal screws. The exact method will depend on the detailed geotechnical analysis.</li> <li>Construction of access and inside roads/paths – existing paths will be used where reasonably possible. Additionally, the turning circle for trucks</li> </ul>	BIOPHYSICAL ENVIRONMENT	Fauna & Flora	<ul style="list-style-type: none"> <li>Loss of habitat, loss of indigenous species.</li> <li>Fragmentation of the landscape and loss of connectivity.</li> <li>Increased soil erosion and sedimentation.</li> <li>Soil, water or air pollution.</li> <li>Spread and establishment of alien invader species.</li> <li>Human impacts / road mortalities.</li> </ul>	-	-	S	L	D	PR	ML	Yes	- See Table 6.3	L	Terrestrial Biodiversity Impact Assessment (Appendix H3)
			Avifauna	<ul style="list-style-type: none"> <li>Displacement of priority avian species from important habitats.</li> <li>Displacement of resident avifauna through increased disturbance.</li> <li>Loss of important avian habitats.</li> </ul>	-	-	S	M	Pr	PR	ML	Yes	- See Table 6.3	M	Avifaunal Impact Assessment (Appendix H4)
			Air	<ul style="list-style-type: none"> <li>Air pollution due to the increase of traffic of construction vehicles and the undertaking of construction activities.</li> </ul>	-	-	S	S	D	CR	NL	Yes	- Dust suppression measures must be implemented for heavy vehicles such as wetting of gravel roads on a regular basis and ensuring	L	-

<p>hectare.”</p> <p><b>Activity 56 (ii) (GN.R 327):</b> “The widening of a road by more than 6 metres, or the lengthening of a road by more than 1 kilometre (ii) where no reserve exists, where the existing road is wider than 8 metres...”</p> <p><b>Activity 1 (GN.R 325):</b> “The development of facilities or infrastructure for the generation of electricity from a renewable resource where the electricity output is 20 megawatts or more.”</p> <p><b>Activity 15 (GN.R 325):</b> “The clearance of an area of 20 hectares or more of indigenous vegetation.”</p> <p><b>Activity 4 (h)(iv) (GN.R 324):</b> “The development of a road wider than 4 metres with a reserve less than 13,5 metres in the (h) North West Province (iv) Critical biodiversity areas as identified in systematic biodiversity plans adopted by the competent authority.”</p> <p><b>Activity 12 (h)(iv) (GN.R. 324):</b> “The clearance of an area of 300 square metres or more of indigenous vegetation... (h) in the North West (iv) within critical biodiversity areas as identified in systematic biodiversity plans adopted by the competent authority.”</p>	<p>will also be taken into consideration.</p> <p><b>Transportation and installation of PV panels into an Array</b> The panels are assembled at the supplier’s premises and will be transported from the factory to the site on trucks. The panels will be mounted on metal structures which are fixed into the ground either through a concrete foundation or a deep-seated screw.</p> <p><b>Wiring to the Central Inverters</b> Sections of the PV array would be wired to central inverters which have a maximum rated power of 2000kW each. The inverter is a pulse width mode inverter that converts DC electricity to alternating electricity (AC) at grid frequency.</p>																	that vehicles used to transport sand and building materials are fitted with tarpaulins or covers.		
		Soil	<ul style="list-style-type: none"> <li>• Loss of agricultural potential by occupation of land.</li> <li>• Loss of agricultural potential by soil degradation.</li> <li>• Dust Impact.</li> <li>• Erosion.</li> <li>• Loss of topsoil.</li> </ul>	-		S	S	Pr	PR	ML	Yes	-	See Table 6.3	L	Agricultural and Soils Compliance Statement (Appendix H10)					
		Geology	<ul style="list-style-type: none"> <li>• Collapsible soil.</li> <li>• Seepage.</li> <li>• Active soil (high soil heave).</li> <li>• Erodible soil.</li> <li>• Hard/compact geology. If the bedrock occurs close to surface it may present problems when driving solar panel columns.</li> <li>• The presence of undermined ground.</li> <li>• Instability due to soluble rock.</li> <li>• Steep slopes or areas of unstable natural slopes.</li> <li>• Areas subject to seismic activity.</li> </ul>	-	-	S	S	Pr	CR	NL	Yes	-	<ul style="list-style-type: none"> <li>- The most effective mitigation will be the minimisation of the project footprint by using the existing roads in the area and not create new roads to prevent other areas also getting compacted.</li> <li>- Retention of vegetation where possible to avoid soil erosion.</li> </ul>	L	Geotechnical Report (Appendix H2)					
		Existing services infrastructure	<ul style="list-style-type: none"> <li>• Generation of waste that need to be accommodated at a licensed landfill site.</li> <li>• Generation of sewage that need to be accommodated by the local sewage plant.</li> <li>• Increase in construction vehicles on existing roads.</li> </ul>	-		L	S	D	PR	ML	Yes	-	-	L	Confirmation from the Local Municipality					
		Groundwater	<ul style="list-style-type: none"> <li>• Pollution due to construction vehicles and the storage and handling of dangerous goods.</li> </ul>	-		S	S	Pr	CR	ML	Yes	-	<ul style="list-style-type: none"> <li>- A groundwater monitoring program (quality and groundwater levels) should be designed and installed for the site.</li> <li>- Monitoring boreholes</li> </ul>	L	-					

												<p>should be securely capped, and must be fitted with a suitable sanitary seal to prevent surface water flowing down the outside of the casing.</p> <ul style="list-style-type: none"> <li>- Full construction details of monitoring boreholes must be recorded when they are drilled.</li> <li>- Sampling of monitoring boreholes should be done according to recognized standards.</li> </ul>			
		Surface water	<ul style="list-style-type: none"> <li>• Increase in stormwater run-off.</li> <li>• Pollution of water sources due to soil erosion.</li> </ul>	-		L	S	Pr	PR	ML	Yes	<ul style="list-style-type: none"> <li>- Silt fences should be used to prevent any soil entering the storm water drains.</li> <li>- New storm water construction must be developed strictly according to specifications from engineers in order to ensure efficiency.</li> <li>- Restrict impacts to proposed footprints.</li> </ul>	L	-	
		SOCIAL/ECONOMIC ENVIRONMENT	Local unemployment rate	<ul style="list-style-type: none"> <li>• Job creation.</li> <li>• Business opportunities.</li> <li>• Skills development.</li> </ul>		+	P	S	D	I	N/A	Yes	- See Table 6.3	L	Social Impact Assessment (Appendix H8)
			Visual landscape	<ul style="list-style-type: none"> <li>• Potential visual impact on residents of farmsteads and motorists in close proximity to proposed facility.</li> <li>• Lighting impacts.</li> <li>• Solar glint and glare impacts.</li> <li>• Visual sense of place impacts.</li> </ul>	-		L	S	D	CR	NL	Yes	- See Table 6.3	M	Visual Impact Assessment (Appendix H5)
			Traffic volumes	<ul style="list-style-type: none"> <li>• Increase in construction vehicles.</li> </ul>	-		L	S	Pr	CR	NL	Yes	- Delivery and construction trips will be insignificant when compared to the Average Daily Traffic	L	Traffic Impact Assessment (Appendix H9)

													(ADT) and will not affect the existing Level of Service (LOS). It can therefore be concluded that, on both routes, no mitigation measures will be necessary.		
			Health & Safety	<ul style="list-style-type: none"> <li>Air/dust pollution.</li> <li>Road safety.</li> <li>Impacts associated with the presence of construction workers on site and in the area.</li> <li>Influx of job seekers to the area.</li> <li>Increased safety risk to farmers, risk of stock theft and damage to farm infrastructure associated with presence of construction workers on the site.</li> <li>Increased risk of veld fires.</li> </ul>	-	L	L	Pr	PR	ML	Yes	- See Table 6.3	M	Social Impact Assessment (Appendix H8)	
			Noise levels	<ul style="list-style-type: none"> <li>The generation of noise as a result of construction vehicles, the use of machinery such as drills and people working on the site.</li> </ul>	-	L	S	D	CR	NL	Yes	- During construction care should be taken to ensure that noise from construction vehicles and plant equipment does not intrude on the surrounding residential areas. Plant equipment such as generators, compressors, concrete mixers as well as vehicles should be kept in good operating order and where appropriate have effective exhaust mufflers.	L	Social Impact Assessment (Appendix H8)	
			Tourism industry	<ul style="list-style-type: none"> <li>Since there are no tourism facilities in close proximity to the site, the proposed activities will not have an impact on tourism in the area.</li> </ul>	N/A	N/A	N/A	N/A	N/A	N/A	N/A	N/A	N/A	N/A	N/A

			Heritage resources	<ul style="list-style-type: none"> <li>The destruction of sites, features or objects of cultural significance.</li> </ul>	-	L	P	Pr	PR	ML	Yes	- See Table 6.3	L	Heritage Impact Assessment (Appendix H6)		
			Paleontological Heritage	<ul style="list-style-type: none"> <li>Disturbance, damage or destruction of legally-protected fossil heritage* within the development footprint during the construction phase</li> </ul>	-	S	P	U	IR	ML	Yes	N/A	L	Paleontological Impact Assessment (Appendix H7)		
<b>OPERATIONAL PHASE</b>																
<p><b>Activity 11(i) (GN.R. 327):</b> “The development of facilities or infrastructure for the transmission and distribution of electricity outside urban areas or industrial complexes with a capacity of more than 33 but less than 275 kilovolts.”</p> <p><b>Activity 1 (GN.R 325):</b> “The development of facilities or infrastructure for the generation of electricity from a renewable resource where the electricity output is 20 megawatts or more.”</p>	<p>The key components of the proposed project are described below:</p> <ul style="list-style-type: none"> <li><b>PV Panel Array</b> - To produce 150 MW, the proposed facility will require numerous linked cells placed behind a protective glass sheet to form a panel. Multiple panels will be required to form the solar PV arrays which will comprise the PV facility. The PV panels will be tilted at a northern angle in order to capture the most sun.</li> <li><b>Wiring to Central Inverters</b> - Sections of the PV array will be wired to central inverters. The inverter is a pulse width mode inverter that converts direct current (DC) electricity to alternating current (AC) electricity at grid frequency.</li> <li><b>Connection to the grid</b> - Connecting the array to the electrical grid</li> </ul>	BIOPHYSICAL ENVIRONMENT	Fauna & Flora	<ul style="list-style-type: none"> <li>Loss of habitat, loss of indigenous species.</li> <li>Fragmentation of the landscape and loss of connectivity.</li> <li>Increased soil erosion and sedimentation.</li> <li>Soil, water or air pollution.</li> <li>Spread and establishment of alien invader species.</li> <li>Human impacts / road mortalities.</li> </ul>	-	L	L	Po	PR	ML	Yes	- See Table 6.3	L	Terrestrial Biodiversity Impact Assessment (Appendix H3)		
			Avifauna	<ul style="list-style-type: none"> <li>Displacement of priority avian species from important habitats.</li> <li>Displacement of resident avifauna through increased disturbance.</li> <li>Collisions with PV panels leading to injury or loss of avian life.</li> <li>Collision when flying into power line infrastructure.</li> </ul>	-	S	L	Pr	PR	ML	Yes	- See Table 6.3	M	Avifaunal Impact Assessment (Appendix H4)		
			Air quality	<ul style="list-style-type: none"> <li>The proposed development will not result in any air pollution during the operational phase.</li> </ul>	N/A	N/A	N/A	N/A	N/A	N/A	N/A	N/A	N/A	N/A	N/A	N/A
			Soil	<ul style="list-style-type: none"> <li>Loss of agricultural potential by occupation of land.</li> <li>Loss of agricultural potential by soil degradation.</li> </ul>	-	L	L	D	PR	SL	Yes	- See Table 6.4	L	Agricultural and Soil Compliance Statement		

<p>requires transformation of the voltage from 480V to 33kV to 132kV. The normal components and dimensions of a distribution rated electrical substation will be required. Output voltage from the inverter is 480V and this is fed into step up transformers to 132kV. An onsite substation will be required on the site to step the voltage up to 132kV, after which the power will be evacuated into the national grid.</p> <ul style="list-style-type: none"> <li>• <u>Supporting Infrastructure</u> – Auxiliary buildings with basic services such as water and electricity will be constructed on the site and will have an approximate footprint 820m<sup>2</sup>. Other supporting infrastructure includes voltage and current regulators and protection circuitry.</li> <li>• <u>Roads</u> – Access will be obtained from the R505 Regional Road onto a proposed new gravel access road situated adjacent the development footprint where direct access will be obtained to the facility. An internal site road network will also be required to provide access to the solar field and associated</li> </ul>																			(Appendix H10)	
	Geology	<ul style="list-style-type: none"> <li>• Dust Impact.</li> <li>• Erosion.</li> <li>• Loss of topsoil.</li> </ul>																		
	Groundwater	<ul style="list-style-type: none"> <li>• Collapsible soil.</li> <li>• Active soil (high soil heave).</li> <li>• Erodible soil.</li> <li>• Hard/compact geology. If the bedrock occurs close to surface it may present problems when driving power line columns.</li> <li>• The presence of undermined ground.</li> <li>• Instability due to soluble rock.</li> <li>• Steep slopes or areas of unstable natural slopes.</li> <li>• Areas subject to seismic activity.</li> <li>• Areas subject to flooding.</li> </ul>	-		S	S	Po	PR	ML	Yes	<ul style="list-style-type: none"> <li>- Surface drainage should be provided to prevent water ponding.</li> <li>- Mitigation measures proposed by the detailed engineering geological investigation should be implemented.</li> </ul>	L	-							
	Surface water	<ul style="list-style-type: none"> <li>• Leakage of hazardous materials. The development will comprise of a distribution substation and will include transformer bays which will contain transformer oils. Leakage of these oils can contaminate water supplies.</li> </ul>	-		L	L	Po	PR	ML	Yes	<ul style="list-style-type: none"> <li>- All areas in which substances potentially hazardous to groundwater are stored, loaded, worked with or disposed of should be securely banded (impermeable floor and sides) to prevent accidental discharge to groundwater.</li> </ul>	L	-							
	<ul style="list-style-type: none"> <li>• Destruction of watercourses</li> <li>• Compacted and exposed soils are prone to further degradation and erosion.</li> <li>• Alien invasive plant species infest hitherto cleared areas and occupy habitat which is then unavailable for indigenous species.</li> </ul>	-		L	L	Pr	PR	ML	Yes	<ul style="list-style-type: none"> <li>- Continued monitoring and eradication of alien invasive plant species are imperative at the footprint proposed for the development. A rehabilitation plan would be necessary which include the combating of alien invasive plant</li> </ul>	L	-								

<p>infrastructure. The access and internal roads will be constructed within a 25-meter corridor.</p> <ul style="list-style-type: none"> <li><u>Battery Energy Storage System</u> – Up to 500 MW Battery Storage Facility with a maximum height of 8m and a maximum volume of 1740 m3 of batteries and associated operational, safety and control infrastructure.</li> <li><u>Fencing</u> - For health, safety and security reasons, the facility will be required to be fenced off from the surrounding farm.</li> </ul>												species. - Rehabilitation of vegetation should take place at the footprint proposed for the development.				
	SOCIAL/ECONOMIC	Visual landscape	<ul style="list-style-type: none"> <li>Visual impact on observers travelling along the roads and residents at homesteads within a 5km radius of the SPP.</li> <li>Visual impact on observers travelling along the roads and residents at homesteads within a 5-10km radius of the SPP.</li> <li>Visual impacts of lighting at night on sensitive visual receptors in close proximity to the proposed facility.</li> <li>Visual impacts of glint and glare on sensitive visual receptors in close proximity to the proposed facility.</li> <li>Visual impacts on observers travelling along the roads and residents at homesteads in close proximity to the power line structures.</li> <li>Visual impacts and sense of place impacts associated with the operation phase of Boitumelo SPP.</li> </ul>										- See Table 6.3	L	Visual Impact Assessment (Appendix H5)	
		Traffic volumes	<ul style="list-style-type: none"> <li>The proposed development will not result in any traffic impacts during the operational phase.</li> </ul>											-	L	Traffic Impact Assessment (Appendix H9)
		Health & Safety	<ul style="list-style-type: none"> <li>The proposed development will not result in any health and safety impacts during the operational phase.</li> </ul>	N/A	N/A	N/A	N/A	N/A	N/A	N/A	N/A	N/A		-	N/A	N/A
		Noise levels	<ul style="list-style-type: none"> <li>The proposed development will not result in any noise</li> </ul>	N/A	N/A	N/A	N/A	N/A	N/A	N/A	N/A	N/A		N/A	N/A	N/A

				pollution during the operational phase.												
			Heritage resources	<ul style="list-style-type: none"> <li>It is not foreseen that the proposed activity will impact on heritage resources during this phase.</li> </ul>	-		S	S	U	PR	ML	Yes	- See Table 6.3	L	Heritage Impact Assessment (Appendix H6)	
			Electricity supply	<ul style="list-style-type: none"> <li>Generation of additional electricity. The power line will transport generated electricity into the grid.</li> </ul>	+		I	L	D	I	N/A	Yes	-	N/A	-	
			Electrical infrastructure	<ul style="list-style-type: none"> <li>Additional electrical infrastructure. The proposed solar facility will add to the existing electrical infrastructure and aid to lessen the reliance of electricity generation from coal-fired power stations.</li> </ul>	+		I	L	D	I	N/A	Yes	-	N/A	-	
<b>DECOMMISSIONING PHASE</b>																
-	<p><u>Dismantlement of infrastructure</u> During the decommissioning phase the Solar PV Energy facility and its associated infrastructure will be dismantled.</p> <p><u>Rehabilitation of biophysical environment</u> The biophysical environment will be rehabilitated.</p>	BIOPHYSICAL ENVIRONMENT	Fauna & Flora	<ul style="list-style-type: none"> <li>Poor recovery of habitat owing to clearance of site.</li> <li>An increased infestation of exotic or alien invasive plant species owing to clearance or disturbance where the footprint took place.</li> <li>Contamination of soil during decommissioning.</li> </ul>	-		S	L	Po	N/A	N/A	Yes	- See Table 6.3	L	Terrestrial Biodiversity Impact Assessment (Appendix H3)	
			Air quality	<ul style="list-style-type: none"> <li>Air pollution due to the increase of traffic of construction vehicles.</li> </ul>	-		S	S	D	CR	NL	Yes	- Regular maintenance of equipment to ensure reduced exhaust emissions.	L	-	
			Soil	<ul style="list-style-type: none"> <li>Loss of agricultural potential by occupation of land.</li> <li>Loss of agricultural potential by soil degradation.</li> <li>Dust Impact.</li> <li>Erosion.</li> <li>Loss of topsoil.</li> </ul>	-		S	S	Pr	PR	M	Yes	- See Table 6.3	L	Agriculture and Soils Compliance Statement (Appendix H10)	
			Geology	<ul style="list-style-type: none"> <li>It is not foreseen that the decommissioning phase will impact on the geology of the</li> </ul>	N/A	N/A	N/A	N/A	N/A	N/A	N/A	N/A	N/A	N/A	N/A	N/A



		site or vice versa.													
		Existing services infrastructure	<ul style="list-style-type: none"> <li>• Generation of waste that needs to be accommodated at a licensed landfill site.</li> <li>• Generation of sewage that needs to be accommodated by the municipal sewerage system and the local sewage plant.</li> <li>• Increase in construction vehicles.</li> </ul>	-		L	S	D	I	NL	Yes	-	L	-	
		Groundwater	<ul style="list-style-type: none"> <li>• Pollution due to construction vehicles.</li> </ul>	-		S	S	Pr	CR	ML	Yes	-	L	-	
		Surface water	<ul style="list-style-type: none"> <li>• Increase in stormwater run-off.</li> <li>• Pollution of water sources due to soil erosion.</li> </ul>		-	L	S	Pr	PR	ML	Yes	<ul style="list-style-type: none"> <li>- Removal of any historically contaminated soil as hazardous waste.</li> <li>- Removal of hydrocarbons and other hazardous substances by a suitable contractor to reduce contamination risks.</li> <li>- Removal of all substances which can result in groundwater (or surface water) contamination.</li> </ul>	M	-	
		Visual landscape	<ul style="list-style-type: none"> <li>• Potential visual impact on visual receptors in close proximity to proposed facility.</li> <li>• The decommissioning phase of the project will result in the same visual impacts experienced during the construction phase of the project. However, in the case of Boitumelo SPP it is anticipated that the proposed facility will be refurbished and upgraded to prolong its life.</li> </ul>	-		L	S	D	CR	NL	Yes	- See Table 6.3	L	Visual Impact Assessment (Appendix H5)	

			Traffic volumes	<ul style="list-style-type: none"> <li>Increase in construction vehicles.</li> </ul>	-		L	S	Pr	CR	NL	Yes	- Movement of heavy construction vehicles through residential areas should be timed to avoid peak morning and evening traffic periods. In addition, movement of heavy construction vehicles through residential areas should not take place over weekends.	L	Traffic Impact Assessment (Appendix H9)	
			Health & Safety	<ul style="list-style-type: none"> <li>Air/dust pollution.</li> <li>Road safety.</li> <li>Increased crime levels. The presence of construction workers on the site may increase security risks associated with an increase in crime levels as a result of influx of people in the rural area.</li> </ul>	-		L	S	Pr	PR	ML	Yes	- See Table 6.3	L	Social Impact Assessment (Appendix H8)	
			Noise levels	<ul style="list-style-type: none"> <li>The generation of noise as a result of construction vehicles, the use of machinery and people working on the site.</li> </ul>	-		L	S	D	CR	NL	Yes	- See Table 6.3	L	Social Impact Assessment (Appendix H8)	
			Tourism industry	<ul style="list-style-type: none"> <li>Since there are no tourism facilities in close proximity to the site, the decommissioning activities will not have an impact on tourism in the area.</li> </ul>	N/A	N/A	N/A	N/A	N/A	N/A	N/A	N/A	N/A	N/A	N/A	N/A
			Heritage resources	<ul style="list-style-type: none"> <li>It is not foreseen that the decommissioning phase will impact on any heritage resources.</li> </ul>	-		S	S	U	PR	ML	Yes	- See Table 6.3	L	Heritage Impact Assessment (Appendix H6)	

<b>Nature of the impact:</b>	(N/A) No impact	(+) Positive Impact (-)	Negative Impact		
<b>Geographical extent:</b>	(S) Site;	(L) Local/District;	(P) Province/Region;	(I) International and National	
<b>Probability:</b>	(U) Unlikely;	(Po) Possible;	(Pr) Probable;	(D) Definite	
<b>Duration:</b>	(S) Short Term;	(M) Medium Term;	(L) Long Term;	(P) Permanent	
<b>Intensity / Magnitude:</b>	(L) Low;	(M) Medium;	(H) High;	(VH) Very High	
<b>Reversibility:</b>	(CR) Completely Reversible;	(PR) Partly Reversible;	(BR) Barely Reversible;	-	
<b>Irreplaceable loss of resources:</b>	(IR) Irreversible	(NL) No Loss;	(ML) Marginal Loss;	(SL) Significant Loss;	(CL) Complete Loss
<b>Level of residual risk:</b>	(L) Low;	(M) Medium;	(H) High;	(VH) Very High	-

The recommended mitigation measures is included in the Environmental Management Programme for the project. The EMP for the Solar Power Plant is included in Appendix I1. The EMP for the power line is included in Appendix I2 and the EMP for the substation is included in Appendix I3.

The Alien Invasive Plant Species Management and Rehabilitation Plan is included as Appendix I4.

## 6.2 KEY ISSUES IDENTIFIED

From the above it is evident that mitigation measures should be available for potential impacts associated with the proposed activity and development phases. The scoping methodology identified the following key issues which are addressed in more detail in this Final EIR.

### 6.2.1 Impacts during the construction phase

During the construction phase the following activities will have various potential impacts on the biophysical and socio-economic environment:

- Activity 11(i) (GN.R. 327): *“The development of facilities or infrastructure for the transmission and distribution of electricity outside urban areas or industrial complexes with a capacity of more than 33 but less than 275 kilovolts.”*
- Activity 24 (ii) (GN.R. 327): *“The development of a road (ii) with reserve wider than 13,5 meters, or where no reserve exists where the road is wider than 8 meters”*
- Activity 28 (ii) (GN.R. 327): *“Residential, mixed, retail, commercial, industrial or institutional developments where such land was used for agriculture or afforestation on or after 1998 and where such development (ii) will occur outside an urban area, where the total land to be developed is bigger than 1 hectare.”*
- Activity 56 (ii) (GN. R. 327): *“The widening of a road by more than 6 metres, or the lengthening of a road by more than 1 kilometre (ii) where no reserve exists, where the existing road is wider than 8 metres...”*
- Activity 1 (GN.R. 325): *“The development of facilities or infrastructure for the generation of electricity from a renewable resource where the electricity output is 20 megawatts or more.”*
- Activity 15 (GN.R. 325): *“The clearance of an area of 20 hectares or more of indigenous vegetation.”*
- Activity 4 (h)(iv) (GN.R. 324): *“The development of a road wider than 4 metres with a reserve less than 13,5 metres in the (h) North West Province (iv) within critical biodiversity areas as identified in systematic biodiversity plans adopted by the competent authority.”*
- Activity 12 (h)(iv) (GN. R. 324): *“The clearance of an area of 300 square metres or more of indigenous vegetation... .. (h) in the North West (iv) within critical biodiversity areas as identified in systematic biodiversity plans adopted by the competent authority.”*

During the construction phase minor negative impacts are foreseen over the short term. The latter refers to a period of months. Table 6.3 summarises the potentially most significant impacts and the mitigation measures that are proposed during the construction phase.

**Table 6.3:** Impacts and the mitigation measures during the construction phase

SPECIALIST STUDY	IMPACT	PRE-MITIGATION RATING	POST MITIGATION RATING	SUMMARY OF MITIGATION MEASURES
Terrestrial biodiversity impact assessment	Habitat destruction caused by clearance of vegetation.	Negative High	Negative Medium	<ul style="list-style-type: none"> <li>Peripheral impacts around the development footprint, on the surrounding vegetation of the area, should be avoided and a monitoring programme should be implemented to ensure the impacts are kept to a minimum, while the rehabilitation of the site should be prioritised after construction has been completed.</li> <li>During construction, sensitive habitats must be avoided by construction vehicles and equipment, wherever possible, to reduce potential impacts. Only necessary damage must be caused and, for example, unnecessary driving around in the veld or bulldozing natural habitat must not take place.</li> <li>An avifauna specialist should be consulted to conduct a specialist study for the project area and monitoring of the potential impact of the solar plant in the future.</li> <li>All development activities should be restricted to specific recommended areas. The Environment Control Officer (ECO) should control these areas. Storage of equipment, fuel and other materials should be limited to demarcated areas. Layouts should be adapted to fit natural patterns rather than imposing rigid geometries. The entire development footprint should be clearly demarcated prior to initial site clearance and prevent construction personnel from leaving the demarcated area. This would only be applicable to the construction phase of the proposed development.</li> <li>The Environmental Site Officer (ESO) should advise the construction team in all relevant matters to ensure minimum destruction and</li> </ul>

				<p>damage to the environment. The ECO should enforce any measures that he/she deem necessary. Regular environmental training should be provided to construction workers to ensure the protection of the habitat, fauna and flora and their sensitivity to conservation.</p> <ul style="list-style-type: none"> <li>• Where holes for poles pose a risk to animal safety, they should be adequately cordoned off to prevent animals falling in and getting trapped and/or injured. This could be prevented by the constant excavating and backfilling during planting of the poles along the lines.</li> <li>• Poisons for the control of problem animals should rather be avoided since the wrong use thereof can have disastrous consequences for birds of prey. The use of poisons for the control of rats, mice or other vermin should only be used after approval from an ecologist.</li> <li>• Limit pesticide use to non-persistent, immobile pesticides and apply in accordance with label and application permit directions and stipulations for terrestrial and aquatic applications.</li> <li>• Monitoring should be implemented during the construction phase of the development to ensure that minimal impact is caused to the fauna and flora of the area.</li> </ul>
	<p>Habitat fragmentation caused by clearance of vegetation</p>	<p>Negative Low</p>	<p>Negative Low</p>	<ul style="list-style-type: none"> <li>• Use existing facilities (e.g., impacted areas) to the extent possible to minimise the amount of new disturbance.</li> <li>• During construction, sensitive habitats must be avoided by construction vehicles and equipment, wherever possible, to reduce potential impacts. Only necessary damage must be caused and, for example, unnecessary driving around in the veld or bulldozing natural habitat must not take place.</li> <li>• Construction activities must remain within defined construction areas. No construction / disturbance will occur outside these areas.</li> </ul>

	Increased Soil Erosion and Sedimentation	Negative Medium	Negative Low	<ul style="list-style-type: none"> <li>• The project should be divided into as many phases as possible, to ensure that the exposed areas prone to erosion are minimal at any specific time.</li> <li>• Cover disturbed soils as completely as possible, using vegetation or other materials.</li> <li>• Minimize the amount of land disturbance and develop and implement stringent erosion and dust control practices.</li> <li>• Protect sloping areas and drainage channel banks that are susceptible to erosion and ensure that there is no undue soil erosion resultant from activities within and adjacent to the construction camp and Work Areas.</li> <li>• Repair all erosion damage as soon as possible to allow for sufficient rehabilitation growth.</li> <li>• Gravel roads to the construction sites must be well drained to limit soil erosion.</li> <li>• Control the flow of runoff to move the water safely off the site without destructive gully formation.</li> <li>• Protect all areas susceptible to erosion and ensure that there is no undue soil erosion resultant from activities within and adjacent to the construction camp and Work Areas.</li> </ul>
	Soil, Water and air Pollution	Negative Low	Negative Low	<ul style="list-style-type: none"> <li>• Any excess or waste material or chemicals should be removed from the site and discarded in an environmentally friendly way. The ECO should enforce this rule rigorously.</li> <li>• Hazardous chemicals to be stored on an impervious surface protected from rainfall and storm water run-off.</li> <li>• Spill kits should be on-hand to deal with spills immediately.</li> </ul>

				<ul style="list-style-type: none"> <li>• All vehicles should be inspected for oil and fuel leaks on a regular basis. Vehicle maintenance yards on site should make provision for drip trays that will be used to capture any spills. Drip trays should be emptied into a holding tank and returned to the supplier.</li> <li>• A speed limit should be enforced on dirt roads (preferably 30-40km/h).</li> <li>• Implement standard dust control measures, including periodic spraying (frequency will depend on many factors including weather conditions, soil composition and traffic intensity and must thus be adapted on an on-going basis) of construction areas and access roads, and ensure that these are continuously monitored to ensure effective implementation.</li> </ul>
	Spread and establishment of alien invasive species	Negative Medium	Negative Low	<ul style="list-style-type: none"> <li>• Control involves killing the plants present, killing the seedlings which emerge, and establishing and managing an alternative plant cover to limit re-growth and re-invasion. Weeds and invader plants will be controlled in the manner prescribed for that category by the CARA or in terms of Working for Water guidelines. The control of these species should even begin prior to the construction phase considering that small populations of these species was observed during the field surveys.</li> <li>• Institute strict control over materials brought onto site, which should be inspected for seeds of noxious plants and steps taken to eradicate these before transport to the site. Routinely fumigate or spray all materials with appropriate low-residual herbicides prior to transport to or in a quarantine area on site. The contractor is responsible for the control of weeds and invader plants within the construction site for the duration of the construction phase. Alien invasive tree species listed by the CARA regulations should be eradicated.</li> </ul>



				<ul style="list-style-type: none"> <li>Rehabilitate disturbed areas as quickly as possible to reduce the area where invasive species would be at a strong advantage and most easily able to establish.</li> <li>Institute a monitoring programme to detect alien invasive species early, before they become established and, in the case of weeds, before the release of seeds. Once detected, an eradication/control programme should be implemented to ensure that the species' do not spread to surrounding natural ecosystems.</li> </ul>
	Negative effect of human activities on fauna and road mortalities	Negative Low	Negative Low	<ul style="list-style-type: none"> <li>No staff should be accommodated on the site. If practical, construction workers should stay in one of the nearby villages and transported daily to the site.</li> <li>The ECO should regularly inspect the site, including storage facilities and compounds and eradicate any invasive or exotic plants and animals.</li> <li>Maintain proper firebreaks around the entire development footprint.</li> <li>Educate construction workers regarding risks and correct disposal of cigarettes.</li> <li>More fauna is normally killed the faster vehicles travel. A speed limit should be enforced (preferably 40 km/hour). It can be considered to install speed bumps in sections where the speed limit tends to be disobeyed. (Speed limits will also lessen the probability of road accidents and their negative consequences).</li> <li>Travelling at night should be avoided or limited as much as possible.</li> </ul>
Avifauna Impact Assessment	Displacement of priority avian species from important habitats	Negative Medium	Negative Medium	<ul style="list-style-type: none"> <li>Limit the construction footprint and retain indigenous vegetation wherever possible, limit access to the remainder of area, avoid breeding season (summer), lay-down areas must be placed only on disturbed zones, construct in shortest timeframe possible, control</li> </ul>

				noise to minimum.
	Displacement of resident avifauna through increased disturbance	Negative Medium	Negative Medium	<ul style="list-style-type: none"> <li>Limit construction footprint and retain indigenous vegetation wherever possible, limit access to the remainder of area, avoid breeding season (summer), lay-down areas only to be placed in zones that have been disturbed, construct in shortest timeframe possible, control noise to minimum.</li> </ul>
	Loss of important avian habitats	Negative Medium	Negative Low	<ul style="list-style-type: none"> <li>Limit construction footprint, limit access to the remainder of the area, lay-down areas only to be placed in zones that have been disturbed, construct in shortest timeframe possible, use existing roads as far as possible, rehabilitate with indigenous vegetation.</li> </ul>
Visual Impact Assessment	Visual impact of construction activities on sensitive visual receptors in close proximity to the SPP.	Negative Medium	Negative Low	<ul style="list-style-type: none"> <li>Retain and maintain natural vegetation immediately adjacent to the development footprint.</li> <li>Ensure that vegetation is not unnecessarily removed during the construction phase.</li> <li>Plan the placement of laydown areas and temporary construction equipment camps in order to minimise vegetation clearing (i.e., in already disturbed areas) where possible.</li> <li>Restrict the activities and movement of construction workers and vehicles to the immediate construction site and existing access roads.</li> <li>Ensure that rubble, litter, etc. are appropriately stored (if it can't be removed daily) and then disposed of regularly at a licenced waste site.</li> <li>Reduce and control dust during construction by utilising dust suppression measures.</li> <li>Limit construction activities to between 07:00 and 18:00, where possible, in order to reduce the impacts of construction lighting.</li> <li>Rehabilitate all disturbed areas immediately after the completion of construction work and maintain good housekeeping.</li> </ul>
Agricultural and Soils Compliance	Loss of agricultural potential by occupation of	Negative Low	Negative Low	<ul style="list-style-type: none"> <li>No mitigation measures are proposed.</li> </ul>

Statement	land			
	Loss of agricultural potential by soil degradation	Negative Low	Negative Low	<ul style="list-style-type: none"> <li>• Loss of topsoil can result from poor topsoil management during construction related excavations. Topsoil should be stored for later use.</li> <li>• Hydrocarbon spillages from construction activities can contaminate soil. Soil degradation will reduce the ability of the soil to support vegetation growth. Spillage and contamination of soil should be avoided.</li> <li>• Due to the very low slope of the land, the site has a low susceptibility to soil degradation.</li> </ul>
	Dust impact	Negative Low	Negative Low	<ul style="list-style-type: none"> <li>• Implement dust suppression during the construction phase.</li> </ul>
	Erosion	Negative Low	Negative Low	<ul style="list-style-type: none"> <li>• Design an effective system of stormwater run-off control, where it is required - that is at any points where run-off water might accumulate. The system must effectively collect and safely disseminate any run-off water from all accumulation points and it must prevent any potential down slope erosion.</li> <li>• Implement an effective system of storm water run-off control, where it is required - that is at any points where run-off water might accumulate. The system must effectively collect and safely disseminate any run-off water from all accumulation points, and it must prevent any potential down slope erosion.</li> <li>• Maintain where possible all vegetation cover and facilitate re-vegetation of denuded areas throughout the site, to stabilize disturbed soil against erosion.</li> </ul>
	Topsoil loss	Negative Low	Negative Low	<ul style="list-style-type: none"> <li>• If an activity will mechanically disturb the soil below surface in any way, then any available topsoil should first be stripped from the entire surface to be disturbed and stockpiled for re-spreading during</li> </ul>

				rehabilitation. During rehabilitation, the stockpiled topsoil must be evenly spread over the entire disturbed surface.
Heritage Impact Assessment	Loss or damage to sites, features or objects of cultural heritage significance	Negative Low	Negative Low	<ul style="list-style-type: none"> <li>• Due to the location of the burial sites in close proximity to the boundary of the proposed power line route, the following mitigation measure is proposed:               <ul style="list-style-type: none"> <li>○ Avoidance/Preserve: This is viewed to be the primary form of mitigation and applies where any type of development occurs within a formally protected or significant or sensitive heritage context and is likely to have a high negative impact. This measure often includes the change / alteration of development planning and therefore impact zones in order not to impact on resources.</li> <li>○ If it is decided to retain the burial site, and its exact size has been determined it should be fenced off permanently by means of a wire fence or brick wall, with a buffer zone of at least 20m.</li> <li>○ Site monitoring during development, by an ECO or the heritage specialist are often added to this recommendation to ensure that no accidental damaged is caused to the features or that undetected heritage/remains are destroyed.</li> <li>○ In the event of an impact occurring on the identified site or feature, a permit for mitigation and/or destruction must be obtained from SAHRA/PHRA prior to any work being carried out.</li> </ul> </li> <li>• Due to the location of the hospital ruins in close proximity to the boundary of the proposed project area, the following mitigation measure is proposed:               <ul style="list-style-type: none"> <li>○ Avoidance/Preserve: This is viewed to be the primary form of mitigation and applies where any type of development occurs within a formally protected or significant or sensitive heritage context and is likely to have a high negative impact. This measure often includes the change / alteration of development planning and therefore impact zones in order not to impact on resources.</li> </ul> </li> </ul>

				<ul style="list-style-type: none"> <li>○ The site should be retained in situ and should be fenced off, with a buffer zone of at least 20m, which should include the windbreak of trees planted around the site.</li> <li>○ Site monitoring during development, by an ECO or the heritage specialist are often added to this recommendation to ensure that no accidental damaged is caused to the features or that undetected heritage/remains are destroyed.</li> <li>○ In the event of an impact occurring on the identified site or feature, a permit for mitigation and/or destruction must be obtained from SAHRA/PHRA prior to any work being carried out.</li> </ul>
Palaeontological Impact Assessment	Disturbance, damage or destruction of legally-protected fossil heritage (Refers essentially to impacts on well-preserved and / or rare fossils of scientific and conservation value within the development footprint during the construction phase)	Negative Medium	Negative Low	<ul style="list-style-type: none"> <li>● The ECO responsible for the construction phase of the solar facility should be aware of the potential for important fossil finds (e.g. well-preserved stromatolites, karstic-related bone breccias) and the necessity to conserve them for possible professional mitigation.</li> <li>● The ECO should monitor all substantial surface clearance operations and excavations into sedimentary rocks for fossil remains on an on-going basis during the construction phase.</li> <li>● Before start of construction phase: <ul style="list-style-type: none"> <li>○ Compilation of photographic record of representative stromatolite assemblages within SPP project area by palaeontological specialist (winter season);</li> <li>○ Specialist palaeontological field study of any substantial karst breccias or bodies of ancient fluvial gravels identified by geophysical surveys or other means.</li> </ul> </li> <li>● Recommended mitigation of chance fossil finds during the construction phase of the solar facility and associated grid connection involves safeguarding of the fossils (preferably in situ) by the responsible ECO and reporting of finds to SAHRA (Contact details: SAHRA, 111 Harrington Street, Cape Town. PO Box 4637, Cape Town 8000, South Africa. Phone: +27 (0)21 462 4502. Fax: +27 (0)21 462 4509. Web: www.sahra.org.za). Where appropriate, judicious</li> </ul>

				<p>sampling and recording of fossil material and associated geological data by a qualified palaeontologist, appointed by the developer, may be required by the relevant heritage regulatory authority.</p>
Social Impact Assessment	Creation of direct and indirect employment opportunities.	Positive Low	Positive Medium	<ul style="list-style-type: none"> <li>• A local employment policy should be adopted to maximise opportunities made available to the local labour force.</li> <li>• Labour should be sourced from the local labour pool, and only if the necessary skills are unavailable should labour be sourced from (in order of preference) the greater Ditsobotla LM, Ngaka Modiri Molema DM, North West Province, South Africa, or elsewhere.</li> <li>• Where feasible, training and skills development programmes should be initiated prior to the commencement of the construction phase.</li> <li>• As with the labour force, suppliers should also as far as possible be sourced locally.</li> <li>• As far as possible local contractors that are compliant with Broad-Based Black Economic Empowerment (B-BBEE) criteria should be used.</li> <li>• The recruitment selection process should seek to promote gender equality and the employment of women wherever possible.</li> </ul>
	Economic multiplier effects from the use of local goods and services.	Positive Low	Positive Medium	<ul style="list-style-type: none"> <li>• It is recommended that a local procurement policy is adopted to maximise the benefit to the local economy.</li> <li>• A database of local companies, specifically Historically Disadvantaged Individuals (HDIs) which qualify as potential service providers (e.g., construction companies, security companies, catering companies, waste collection companies, transportation companies etc.) should be created and companies listed thereon should be invited to bid for project-related work where applicable.</li> <li>• Local procurement is encouraged along with engagement with local authorities and business organisations to investigate the possibility of procurement of construction materials, goods and products from local suppliers where feasible.</li> </ul>

	Potential loss in productive farmland	Negative Medium	Negative Low	<ul style="list-style-type: none"> <li>• The proposed site for the Boitumelo SPP needs to be fenced off prior to the construction phase and all construction related activities should be confined in this fenced off area.</li> <li>• Livestock grazing on the proposed site need to be relocated.</li> <li>• All affected areas, which are disturbed during the construction phase, need to be rehabilitated prior to the operational phase and should be continuously monitored by the Environmental Control Officer (ECO).</li> <li>• Implement, manage and monitor a grievance mechanism for the recording and management of social issues and complaints.</li> <li>• Mitigation measures from the Agricultural and Soil Compliance Statement, should also be implemented.</li> </ul>
	In-migration of labourers in search of employment opportunities, and a resultant change in population, and increase in pressure on local resources and social networks, or existing services and infrastructure.	Negative Medium	Negative Low	<ul style="list-style-type: none"> <li>• Develop and implement a local procurement policy which prioritises “locals first” to prevent the movement of people into the area in search of work.</li> <li>• Engage with local community representatives prior to construction to facilitate the adoption of the locals first procurement policy.</li> <li>• Provide transportation for workers (from Lichtenburg) to ensure workers can easily access their place of employment and do not need to move closer to the project site.</li> <li>• Working hours should be kept between daylight hours during the construction phase, and / or as any deviation that is approved by the relevant authorities.</li> <li>• Compile and implement a grievance mechanism.</li> <li>• Appoint a Community Liaison Officer (CLO) to assist with the procurement of local labour.</li> <li>• Prevent the recruitment of workers at the site.</li> <li>• Implement a method of communication whereby procedures to lodge complaints are set out in order for the local community to express any complaints or grievances with the construction process.</li> <li>• Establish clear rules and regulations for access to the proposed site.</li> </ul>

				<ul style="list-style-type: none"> <li>• Appoint a security company and implement appropriate security procedures to ensure that workers do not remain onsite after working hours.</li> <li>• Inform local community organisations and policing forums of construction times and the duration of the construction phase.</li> <li>• Establish procedures for the control and removal of loiterers from the construction site.</li> </ul>
	<p>Temporary increase in safety and security concerns associated with the influx of people</p>	<p>Negative Medium</p>	<p>Negative Low</p>	<ul style="list-style-type: none"> <li>• Working hours should be kept within daylight hours during the construction phase, and / or as any deviation that is approved by the relevant authorities.</li> <li>• Provide transportation for workers to prevent loitering within or near the project site outside of working hours.</li> <li>• The perimeter of the construction site should be appropriately secured to prevent any unauthorised access to the site. The fencing of the site should be maintained throughout the construction period.</li> <li>• The appointed EPC Contractor must appoint a security company to ensure appropriate security procedures and measures are implemented.</li> <li>• Access in and out of the construction site should be strictly controlled by a security company appointed to the project.</li> <li>• A CLO should be appointed as a grievance mechanism. A method of communication should be implemented whereby procedures to lodge complaints are set out for the local community to express any complaints or grievances with the construction process.</li> <li>• The EPC Contractor should implement a stakeholder management plan to address neighbouring farmer concerns regarding safety and security.</li> <li>• The project proposed must prepare and implement a Fire Management Plan; this must be done in conjunction with surrounding landowners.</li> </ul>



				<ul style="list-style-type: none"> <li>The EPC Contractor must prepare a Method Statement which deals with fire prevention and management.</li> </ul>
	Impacts on daily living and movement patterns	Negative Medium	Negative Medium	<ul style="list-style-type: none"> <li>All vehicles must be road worthy, and drivers must be qualified, obey traffic rules, follow speed limits and be made aware of the potential road safety issues.</li> <li>Heavy vehicles should be inspected regularly to ensure their road worthiness.</li> <li>Provision of adequate and strategically placed traffic warning signs and control measures along the R505 Regional Road to warn road users of the construction activities taking place for the duration of the construction phase. Warning signs must be always visible, especially at night.</li> <li>Implement penalties for reckless driving to enforce compliance to traffic rules.</li> <li>Avoid heavy vehicle activity during “peak” hours (when children are taken to school, or people are driving to work).</li> <li>The developer and EPC Contractor must ensure that all fencing along access roads is maintained in the present condition or repaired if disturbed due to construction activities.</li> <li>The developer and EPC Contractor must ensure that the roads utilised for construction activities are either maintained in the present condition or upgraded if disturbed due to construction activities.</li> <li>The EPC Contractor must ensure that damage / wear and tear caused by construction related traffic to the access roads is repaired before the completion of the construction phase.</li> <li>A method of communication must be implemented whereby procedures to lodge complaints are set out for the local community to express any complaints or grievances with the construction process.</li> </ul>
	Nuisance impact (noise and dust)	Negative Medium	Negative Low	<ul style="list-style-type: none"> <li>The movement of heavy vehicles associated with the construction phase should be timed to avoid weekends, public holidays, and</li> </ul>

				<p>holiday periods where feasible.</p> <ul style="list-style-type: none"> <li>• Dust suppression measures must be implemented for heavy vehicles such as wetting of gravel roads on a regular basis and ensuring that vehicles used to transport sand and building materials are fitted with tarpaulins or covers.</li> <li>• Ensure all vehicles are road worthy, drivers are qualified and are made aware of the potential noise and dust issues.</li> <li>• A CLO should be appointed, and a grievance mechanism implemented.</li> </ul>
	Increased risk of potential veld fires	Negative Medium	Negative Low	<ul style="list-style-type: none"> <li>• A firebreak should be implemented before the construction phase. The firebreak should be controlled and constructed around the perimeters of the project site.</li> <li>• Adequate fire-fighting equipment should be provided and readily available on site and all staff should be trained in firefighting and how to use the fire-fighting equipment.</li> <li>• No staff (except security) should be accommodated overnight on site and the contractor should ensure that no open fires are allowed on site.</li> <li>• The use of cooking or heating implements should only be used in designated areas.</li> <li>• Contractors need to ensure that any construction related activities that might pose potential fire risks, are done in the designated areas where it is also managed properly.</li> <li>• Precautionary measures need to be taken during high wind conditions or during the winter months when the fields are dry.</li> <li>• The contractor should enter an agreement with the local farmers before the construction phase that any damages or losses during the construction phase related to the risk of fire and that are created by staff during the construction phase, are borne by the contractor.</li> </ul>
	Impacts on the sense of	Negative Low	Negative Low	<ul style="list-style-type: none"> <li>• Implement mitigation measures identified in the Visual Impact</li> </ul>

	place			<p>Assessment (VIA) prepared for the project.</p> <ul style="list-style-type: none"> <li>• Limit noise generating activities to normal daylight working hours and avoid weekends and public holidays.</li> <li>• The movement of heavy vehicles associated with the construction phase should be timed to avoid weekends, public holidays, and holiday periods where feasible.</li> <li>• Dust suppression measures must be implemented for heavy vehicles such as wetting of gravel roads on a regular basis and ensuring that vehicles used to transport sand and building materials are fitted with tarpaulins or covers.</li> <li>• All vehicles must be road-worthy, and drivers must be qualified and made aware of the potential road safety issues and need for strict speed limits.</li> <li>• Communication, complaints, and grievance channels must be implemented and contact details of the CLO must be provided to the local community in the site.</li> </ul>
Traffic Impact Assessment	Increase in traffic on the Durban or Saldanha delivery routes	Negative Low	Negative Low	<ul style="list-style-type: none"> <li>• It can be seen that the delivery and construction trips will be insignificant when compared to the Average Daily Traffic (ADT) and will not affect the existing Level of Service (LOS). It can therefore be concluded that, on both routes, no mitigation measures will be necessary.</li> </ul>
	Increase in traffic for commuter trips	Negative Low	Negative Low	<ul style="list-style-type: none"> <li>• It can be concluded that the estimated additional traffic generated by the construction staff, when travelling to/ from the SPP, can be accommodated on the existing road network. Therefore, no mitigation measures will be necessary.</li> </ul>

### 6.2.2 Impacts during the operational phase

During the operational phase the site will serve as a solar plant. The potential impacts will take place over a period of 20 – 25 years. During the operational phase the following activities will have various potential impacts on the biophysical and socio-economic environment:

- Activity 11(i) (GN.R. 327): *“The development of facilities or infrastructure for the transmission and distribution of electricity outside urban areas or industrial complexes with a capacity of more than 33 but less than 275 kilovolts.”*
- Activity 1 (GN.R 325): *“The development of facilities or infrastructure for the generation of electricity from a renewable resource where the electricity output is 20 megawatts or more.”*

During the operational phase minor negative impacts are foreseen over the long term. The latter refers to at least a 20-year period. Table 6.4 summarises the potentially most significant impacts and the mitigation measures that are proposed during the operational phase.

**Table 6.4:** Impacts and the mitigation measures during the operational phase

SPECIALIST STUDY	IMPACT	PRE-MITIGATION RATING	POST MITIGATION RATING	SUMMARY OF MITIGATION MEASURES
Terrestrial Biodiversity Impact Assessment	Habitat destruction caused by clearance of vegetation.	Negative High	Negative Medium	<ul style="list-style-type: none"> <li>Peripheral impacts around the development footprint, on the surrounding vegetation of the area, should be avoided and a monitoring programme should be implemented to ensure the impacts are kept to a minimum.</li> <li>An avifauna specialist should be consulted to conduct a specialist study for the project area and monitoring of the potential impact of the solar plant in the future.</li> <li>All development activities should be restricted to specific recommended areas. The Environment Control Officer (ECO) should control these areas. Storage of equipment, fuel and other materials should be limited to demarcated areas.</li> <li>The Environmental Site Officer (ESO) should advise the construction team in all relevant matters to ensure minimum destruction and damage to the environment. The ECO should enforce any measures that he/she deem necessary.</li> <li>Poisons for the control of problem animals should rather be avoided since the wrong use thereof can have disastrous consequences for birds of prey. The use of poisons for the control of rats, mice or other vermin should only be used after approval from an ecologist.</li> <li>Limit pesticide use to non-persistent, immobile pesticides and apply in accordance with label and application permit directions and stipulations for terrestrial and aquatic applications.</li> </ul>
	Habitat fragmentation	Negative Low	Negative	<ul style="list-style-type: none"> <li>Use existing facilities (e.g., impacted areas) to the extent</li> </ul>

	caused by clearance of vegetation		Low	possible to minimise the amount of new disturbance.
	Increased Soil Erosion and Sedimentation	Negative Low	Negative Low	<ul style="list-style-type: none"> <li>Minimize the amount of land disturbance and develop and implement stringent erosion and dust control practices.</li> <li>Repair all erosion damage as soon as possible to allow for sufficient rehabilitation growth.</li> <li>Control the flow of runoff to move the water safely off the site without destructive gully formation.</li> </ul>
	Soil, Water and air Pollution	Negative Low	Negative Low	<ul style="list-style-type: none"> <li>Any excess or waste material or chemicals should be removed from the site and discarded in an environmentally friendly way. The ECO should enforce this rule rigorously.</li> <li>Hazardous chemicals to be stored on an impervious surface protected from rainfall and storm water run-off.</li> <li>Spill kits should be on-hand to deal with spills immediately.</li> <li>All vehicles should be inspected for oil and fuel leaks on a regular basis. Vehicle maintenance yards on site should make provision for drip trays that will be used to capture any spills. Drip trays should be emptied into a holding tank and returned to the supplier.</li> <li>A speed limit should be enforced on dirt roads (preferably 30-40km/h).</li> </ul>
	Spread and establishment of alien invasive species	Negative Low	Negative Low	<ul style="list-style-type: none"> <li>Control involves killing the plants present, killing the seedlings which emerge, and establishing and managing an alternative plant cover to limit re-growth and re-invasion. Weeds and invader plants will be controlled in the manner prescribed for that category by the CARA or in terms of Working for Water guidelines. The control of these species should even begin prior to the construction phase considering that small populations of these species was observed during the field surveys.</li> </ul>

				<ul style="list-style-type: none"> <li>• Institute strict control over materials brought onto site, which should be inspected for seeds of noxious plants and steps taken to eradicate these before transport to the site. Routinely fumigate or spray all materials with appropriate low-residual herbicides prior to transport to or in a quarantine area on site. The contractor is responsible for the control of weeds and invader plants within the construction site for the duration of the construction phase. Alien invasive tree species listed by the CARA regulations should be eradicated.</li> <li>• Institute a monitoring programme to detect alien invasive species early, before they become established and, in the case of weeds, before the release of seeds. Once detected, an eradication/control programme should be implemented to ensure that the species' do not spread to surrounding natural ecosystems.</li> </ul>
	<p>Negative effect of human activities on fauna and road mortalities</p>	<p>Negative Low</p>	<p>Negative Low</p>	<ul style="list-style-type: none"> <li>• No staff should be accommodated on the site.</li> <li>• The ECO should regularly inspect the site, including storage facilities and compounds and eradicate any invasive or exotic plants and animals.</li> <li>• Maintain proper firebreaks around the entire development footprint.</li> <li>• More fauna is normally killed the faster vehicles travel. A speed limit should be enforced (preferably 40 km/hour). It can be considered to install speed bumps in sections where the speed limit tends to be disobeyed. (Speed limits will also lessen the probability of road accidents and their negative consequences).</li> <li>• Travelling at night should be avoided or limited as much as possible.</li> </ul>

Avifauna Impact Assessment	Displacement of priority avian species from important habitats	Negative Medium	Negative Medium	<ul style="list-style-type: none"> <li>Limit ongoing human activity to the minimum required for ongoing operation, control noise to minimum, rehabilitate with indigenous vegetation, limit roadways and vehicle speeds.</li> </ul>
	Displacement of resident avifauna through increased disturbance	Negative Medium	Negative Low	<ul style="list-style-type: none"> <li>Limit ongoing human activity to the minimum required for ongoing operation, control noise to minimum, rehabilitate with indigenous vegetation, limit roadways and vehicle speeds.</li> </ul>
	Collisions with PV panels leading to injury or loss of avian life	Negative Medium	Negative Low	<ul style="list-style-type: none"> <li>Panels to be flat at night, preferably low sheen/matt surfaces, quarterly fatality monitoring.</li> </ul>
	Collision when flying into power line infrastructure	Negative very High	Negative Medium	<ul style="list-style-type: none"> <li>Require walk-through after power line pole positions are determined to demarcate sections requiring bird deterrents/flappers, install flappers on all required sections of power lines (as directed by avifaunal specialist) on or directly adjacent to site, quarterly fatality monitoring.</li> </ul>
	Electrocution when perched on power line infrastructure	Negative High	Negative Medium	<ul style="list-style-type: none"> <li>Pole designs to discourage bird perching and to be signed off by avifaunal specialist, quarterly fatality monitoring.</li> </ul>
Visual Impact Assessment	Visual impact on observers travelling along the roads and residents at homesteads within a 5km radius of the SPP.	Negative Medium	Negative Low	<ul style="list-style-type: none"> <li>Retain/re-establish and maintain natural vegetation immediately adjacent to the development footprint.</li> <li>Where insufficient natural vegetation exists next to the property, a 'screen' can be planted using endemic, fast growers that are water efficient.</li> <li>Maintain general appearance of the facility as a whole.</li> </ul>
	Visual impact on observers travelling along the roads and residents at homesteads within a 5-10km radius of the SPP.	Negative Low	Negative Low	<ul style="list-style-type: none"> <li>Retain/re-establish and maintain natural vegetation immediately adjacent to the development footprint.</li> <li>Where insufficient natural vegetation exists next to the property, a 'screen' can be planted using endemic, fast growers that are water efficient.</li> <li>Maintain general appearance of the facility as a whole.</li> </ul>



	Visual impacts of lighting at night on visual receptors in close proximity to the SPP.	Negative Medium	Negative Low	<ul style="list-style-type: none"> <li>Shield the source of light by physical barriers (walls, vegetation etc.)</li> <li>Limit mounting heights of lighting fixtures, or alternatively use footlights or bollard level lights.</li> <li>Make use of minimum lumen or wattage in fixtures.</li> <li>Make use of down-lighters, or shield fixtures.</li> <li>Make use of low-pressure sodium lighting or other types of low impact lighting.</li> <li>Make use of motion detectors on security lighting. This will allow the site to remain in relative darkness, until lighting is required for security or maintenance purposes.</li> </ul>
	Glint and glare on sensitive visual receptors in close proximity to the proposed facility.	Negative Low	N/A	<ul style="list-style-type: none"> <li>No mitigation measures applicable</li> </ul>
	Visual impacts on observers travelling along the roads and residents at homesteads in close proximity to the power line structures.	Negative Medium	Negative Medium	<ul style="list-style-type: none"> <li>Retain/re-establish and maintain natural vegetation immediately adjacent to the power line servitude.</li> <li>Maintain the general appearance of the servitude as a whole.</li> </ul>
	Visual impact and impacts on sense of place	Negative Medium	Negative Low	<ul style="list-style-type: none"> <li>The subjectivity towards the project in its entirety can be influenced by creating a “Green Energy” awareness campaign, educating the local community and potentially tourists on the benefits of renewable energy. This can be achieved by also hosting an ‘open day’ where the local community can have the opportunity to view the completed project which may enlist a sense of pride in the renewable energy project in their area.</li> </ul>
Agricultural and	Enhanced agricultural	Positive Low	Positive Low	<ul style="list-style-type: none"> <li>No enhancement measures are proposed.</li> </ul>

Soils Compliance Statement	potential through increased financial security for farming operations			
	Erosion	Negative Low	Negative Low	<ul style="list-style-type: none"> <li>• Implement an effective system of storm water run-off control, where it is required - that is at any points where run-off water might accumulate. The system must effectively collect and safely disseminate any run-off water from all accumulation points, and it must prevent any potential down slope erosion.</li> <li>• Maintain where possible all vegetation cover and facilitate re-vegetation of denuded areas throughout the site, to stabilize disturbed soil against erosion</li> </ul>
	Topsoil Loss	Negative Low	Negative Low	<ul style="list-style-type: none"> <li>• If an activity will mechanically disturb the soil below surface in any way, then any available topsoil should first be stripped from the entire surface to be disturbed and stockpiled for re-spreading during rehabilitation. During rehabilitation, the stockpiled topsoil must be evenly spread over the entire disturbed surface.</li> </ul>
Heritage Impact Assessment	Loss or damage to sites, features or objects of cultural heritage significance	Negative Low	Negative Low	<ul style="list-style-type: none"> <li>• Due to the location of the burial sites in close proximity to the boundary of the proposed power line route (within the assessed preferred grid connection corridor), the following mitigation measure is proposed: <ul style="list-style-type: none"> <li>○ If it is decided to retain the burial site, and its exact size has been determined it should be fenced off permanently by means of a wire fence or brick wall, with a buffer zone of at least 20m.</li> <li>○ In the event of an impact occurring on the identified site or feature, a permit for mitigation and/or destruction</li> </ul> </li> </ul>

				<p style="text-align: center;">must be obtained from SAHRA/PHRA.</p> <ul style="list-style-type: none"> <li>• Due to the location of the hospital ruins in close proximity to the boundary of the proposed project area, the following mitigation measure is proposed: <ul style="list-style-type: none"> <li>○ The site should be retained in situ and should be fenced off, with a buffer zone of at least 20m, which should include the windbreak of trees planted around the site.</li> <li>○ In the event of an impact occurring on the identified site or feature, a permit for mitigation and/or destruction must be obtained from SAHRA/PHRA.</li> </ul> </li> </ul>
Social Impact Assessment	Creation of employment opportunities and skills development	Positive Low	Positive Medium	<ul style="list-style-type: none"> <li>• It is recommended that local employment policy is adopted to maximise the opportunities made available to the local community.</li> <li>• The recruitment selection process should seek to promote gender equality and the employment of women wherever possible.</li> <li>• Vocational training programs should be established to promote the development of skills.</li> </ul>
	Development of non-polluting, renewable energy infrastructure	Positive Medium	Positive Medium	<ul style="list-style-type: none"> <li>• No mitigation measures are proposed</li> </ul>
	Loss of agricultural land and overall productivity	Negative Medium	Negative Low	<ul style="list-style-type: none"> <li>• The proposed mitigation measures for the construction phase should have been implemented at this stage.</li> <li>• Mitigation measures from the Agricultural and Soil Compliance Statement, should also be implemented.</li> </ul>
	Contribution to Local Economic Development (LED) and social upliftment	Positive Medium	Positive High	<ul style="list-style-type: none"> <li>• A Community Needs Analysis (CNA) must be conducted to ensure that the LED and social upliftment programmes proposed by the project are meaningful.</li> <li>• Ongoing communication and reporting are required to</li> </ul>

				<p>ensure that maximum benefit is obtained from the programmes identified, and to prevent the possibility for such programmes to be misused.</p> <ul style="list-style-type: none"> <li>The programmes should be reviewed on an ongoing basis to ensure that they are best suited to the needs of the community at the time (bearing in mind that these are likely to change over time).</li> </ul>
Potential impacts related to the impact on tourism.	Low Positive / Negative	Low Positive / Negative		<ul style="list-style-type: none"> <li>Due to the extent of the project no viable mitigation measures can be implemented to eliminate the visual impact of the PV panels, but the subjectivity towards the PV panels can be influenced by creating a “Green Energy” awareness campaign, educating the local community and tourists on the benefits of renewable energy. Tourists visiting the area should be made aware of South Africa’s movement towards renewable energy. This might create a positive feeling of a country moving forward in terms of environmental sustainability. This could be implemented by constructing a visitor’s centre on the property allocated to the proposed solar farm which should be open to school fieldtrips, the local community, and tourists.</li> </ul>
Visual impact and impacts on sense of place	Negative Low	Negative Low		<ul style="list-style-type: none"> <li>To effectively mitigate the visual impact and the impact on sense of place during the operational phase of the proposed Boitumelo SPP, it is suggested that the recommendations made in the Visual Impact Assessment (specialist study) should be followed in this regard.</li> </ul>

### **6.2.3 Impacts during the decommissioning phase**

The physical environment will benefit from the closure of the solar facility since the site will be restored to its natural state. Table 6.5 provides a summary of the impacts during the decommissioning phase. The decommissioning phase will however potentially result in impacts on soils, pressure on existing service infrastructure and the loss of permanent employment. Skilled staff will be eminently employable, and a number of temporary jobs will also be created in the process. Decommissioning of a PV facility will leave a positive impact on the habitat and biodiversity in the area as the area will be rehabilitated to its natural state.

**Table 6.5:** Impacts and the mitigation measures during the decommissioning phase

SPECIALIST STUDY	IMPACT	PRE-MITIGATION RATING	POST MITIGATION RATING	SUMMARY OF MITIGATION MEASURES
Terrestrial biodiversity impact assessment	Habitat destruction caused by clearance of vegetation.	Negative High	Negative Medium	<ul style="list-style-type: none"> <li>The same mitigation measures applicable during the construction phase will apply.</li> </ul>
	Habitat fragmentation caused by clearance of vegetation	Negative Low	Negative Low	
	Increased Soil Erosion and Sedimentation	Negative Medium	Negative Low	
	Soil, Water and air Pollution	Negative Low	Negative Low	
	Spread and establishment of alien invasive species	Negative Medium	Negative Low	
	Negative effect of human activities on fauna and road mortalities	Negative Low	Negative Low	
	Continued loss of indigenous vegetation owing to poor recovery of vegetation.	Negative Medium	Negative Low	
	Contamination of soil by leaving rubble/ waste or spilling petroleum fuels or any pollutants on soil	Negative Medium	Negative Low	

	which could infiltrate the soil during rehabilitation			
Avifauna Impact Assessment	Displacement of priority avian species from important habitats	Negative Low	Negative Low	<ul style="list-style-type: none"> <li>• None required due to low significance</li> </ul>
	Displacement of resident avifauna through increased disturbance	Negative Low	Negative Low	<ul style="list-style-type: none"> <li>• None required due to low significance</li> </ul>
Agricultural and Soils Compliance Statement	Erosion	Negative Low	Negative Low	<ul style="list-style-type: none"> <li>• Implement an effective system of storm water run-off control, where it is required - that is at any points where run-off water might accumulate. The system must effectively collect and safely disseminate any run-off water from all accumulation points and it must prevent any potential down slope erosion.</li> <li>• Maintain where possible all vegetation cover and facilitate re-vegetation of denuded areas throughout the site, to stabilize disturbed soil against erosion.</li> </ul>
	Topsoil	Negative Low	Negative Low	<ul style="list-style-type: none"> <li>• If an activity will mechanically disturb the soil below surface in any way, then any available topsoil should first be stripped from the entire surface to be disturbed and stockpiled for re-spreading during rehabilitation. During rehabilitation, the stockpiled topsoil must be evenly spread over the entire disturbed surface.</li> </ul>
Social Impact Assessment	Loss of employment opportunities	Negative Low	Negative Low	<ul style="list-style-type: none"> <li>• It is not expected that the facility will be decommissioned, but rather that the technology upgraded for further operation after the 20 year life-cycle.</li> </ul>
Heritage Impact Assessment	Loss or damage to sites, features or objects of cultural heritage significance	Negative Low	Negative Low	<ul style="list-style-type: none"> <li>• The same mitigation measures applicable during the construction phase will apply.</li> </ul>

### 6.3 SUMMARY OF RECOMMENDATIONS FROM SPECIALIST STUDIES

To address the key issues highlighted in the previous section the following specialist studies and processes were commissioned:

- Geotechnical Report – SMEC (see Appendix H2)
- Terrestrial Biodiversity, Plant and Animal Impact Assessment – AGES (see Appendix H3)
- Avifaunal Impact Assessment – Agreenco Environmental Projects (see Appendix H4)
- Visual Impact Assessment – Phala Environmental Consultants (see Appendix H5)
- Heritage Impact Assessment – JA van Schalkwyk (see Appendix H6)
- Palaeontological Impact Assessment – Natura Viva CC (see Appendix H7)
- Social Impact Assessment – Phala Environmental Consultants (see Appendix H8)
- Traffic Impact Assessment – Bvi Consulting Engineers (see Appendix H9)
- Agricultural Compliance Statement – Johann Lanz (see Appendix H10)
- A detailed assessment of the cumulative impacts associated with the proposed development – conducted by the lead consultant, Environamics, in conjunction with the project specialists (refer to Section 7 of this report).

The following sections summarise the main findings from the specialist reports in relation to the key issues raised during the scoping phase.

#### 6.3.1 Geotechnical suitability

The geotechnical suitability of the site for the proposed development needed to be determined. The main question which needs to be addressed is:

*“Are the geotechnical conditions favourable for the development of a PV solar plant?”*

According to the Geotechnical Study (Appendix H2) indicates that the PV foundations for the site are suitable for predrilled piles, either anchored in the rock mass (if present at shallow depth below boulder layers), or grouted into the soil profile, which will provide sufficient pull-out resistance. Installation of piles on this site should be carefully monitored as pinnacled rock mass, as is typical for dolomite, profile may induce deflections in the pile orientation. Alternatively, concrete plinths may be considered, bearing on soil rafts.

The building foundations will be dependent on the location, however based on the observed profiles will likely comprise shallow strip footings, either bearing on competent medium dense ground or bearing on a soil raft constructed from the in-situ gravelly soils, as described above. Allowable bearing pressures of 100 kPa are recommended for foundations.



The site is directly underlain by dolomitic rocks of the Malmani Subgroup. Therefore, the site is considered a dolomitic site and a dolomite stability investigation is required. It is imperative that a Competent Person inspects all excavations and earthworks materials to ensure that conditions at variance with those predicted are exposed and accommodated in the structural design and to undertake reinterpretation of the facts supplied in this report where necessary

### 6.3.2 Heritage and archaeological impacts

South Africa's heritage resources comprise a wide range of sites, features, objects and beliefs. According to Section 27(18) of the National Heritage Resources Act (NHRA), No. 25 of 1999, no person may destroy, damage, deface, excavate, alter, remove from its original position, subdivide or change the planning status of any heritage site without a permit issued by the heritage resources authority responsible for the protection of such sites. In accordance with Section 38 of the NHRA, an independent heritage consultant was therefore appointed to conduct a Heritage Impact Assessment (HIA) to determine if any sites, features or objects of cultural heritage significance occur within the proposed site. The main question which needs to be addressed is:

*“Will the proposed development impact on any heritage or archaeological artefacts?”*

The Heritage Impact Assessment (Refer to Appendix H6) confirmed the following:

The cultural landscape qualities of the region essentially consist of a rural area in which the human occupation is made up of a limited Stone Age occupation. This was followed much later by Tswana-speaking agro-pastoralist that settled in the larger region. They were soon followed by a colonial (farmer) component, which gave rise to the development of small villages and towns that dot the larger landscape. The final transformation was brought about by the development of infrastructure in the region, such as roads and railway lines, which was extended due to large scale diamond mining activities.

During the survey of the project, including the grid connection infrastructure, three sites of cultural significance were identified which included two burial sites located along the preferred grid connection corridor and the ruins of the old Bakerville hospital. These three features require preservation. With careful placement of the power line within the preferred grid connection corridor the burial sites can be avoided. However, the developer has optimised the development footprint/layout to ensure avoidance of the ruins associated with the Bakerville Hospital.

The specialist has indicated that from a heritage point of view, it is recommended that the project be allowed to continue on acceptance of the conditions proposed below:

- It is proposed that if the alternative grid connection corridor for the power line route (located to the south west of the site) is selected a heritage walk-through needs to be undertaken.
- The Palaeontological Sensitivity Map (<http://www.sahra.org.za/sahris/map/palaeo>) indicates that the project area has a very high sensitivity of fossil remains to be found and therefore a field assessment and protocol for finds is required.

- Should archaeological sites or graves be exposed during construction work, it must immediately be reported to a heritage practitioner so that an investigation and evaluation of the finds can be made. Refer to Section 9 of the Heritage Impact Assessment (Appendix H6), as well as in the Management Plan: Burial Grounds and Graves, with reference to general heritage sites, in the Addendum, Section 13.5 of Appendix H6.

It should be noted that the implementation of the mitigation measures is subject to SAHRA/PHRA's approval.

### 6.3.3 Ecological Impacts

The potential impact of the proposed development on threatened flora and fauna known to occur in the Northern Cape Province had to be determined. The main question which needs to be addressed is:

*“How will the proposed development impact on the ecology?”*

The Terrestrial Biodiversity Impact Assessment (refer to Appendix H3) confirmed that the most significant impact will be habitat destruction, then soil erosion and spread of alien invasive species. No specific areas or features of a high sensitivity or high conservation value will be impacted from an ecological perspective. These impacts can be successfully mitigated as per the recommendations and mitigation measures provided by the specialist.

The specialist also confirms that if the mitigation measures are implemented the development can be supported from a biodiversity point of view.

### 6.3.4 Avifaunal Impacts

The potential impact of the proposed development on birds known to occur in North West Province had to be determined. The main question which needs to be addressed is:

*“How will the proposed development impact on the avifauna?”*

According to the Avifaunal Impact Assessment (Appendix H4) the Boitumelo SPP is situated in an area of high avifaunal diversity, high regional habitat intactness and many priority powerline-sensitive species have a reasonable chance of occurring on site. The resident avifauna is also represented by relatively high species richness and abundance, for which the total transformation of habitat will generate impacts. There are individual impacts that are relatively high, however most can be effectively mitigated through the controls prescribed in this report. The overall mitigated impacts can result in the project having an overall, borderline Low-Negative impact rating on avifauna.

Avifaunal impacts are expected to occur during the construction, operation and decommissioning phases. These impacts include displacement of priority and resident species, loss of important avian habitats, collision with PV panels leading to avian injury/mortality, collisions with power line infrastructure and electrocution when perched on power line infrastructure.

The specialist indicates that there is no objection, from an avifaunal perspective to the development of the Boitumelo SPP. The overall impact of the project on avifauna can be reasonably mitigated, should the controls/mitigation measures prescribed by the specialist be adequately followed, with sufficient monitoring of mitigation effectiveness.

### **6.3.5 Visual Impacts**

Due to the extent of the proposed photovoltaic solar plant it is expected that the plant will result in potential visual impacts. The main question which needs to be addressed is:

*“To what extent will the proposed development be visible to observers and to will the landscape provides any significant visual absorption capacity”*

The Visual Impact Assessment (Refer to Appendix H5) concluded that the post mitigation impact is a “*Negative Low*” impact during the construction, decommissioning and operational phases. The only receptors likely to be impacted by the proposed development are the nearby property owners and road users on nearby roads. The visual landscape is already degraded due to the large number of mines and Eskom electricity infrastructure in the area.

The construction and operational phases of the Boitumelo SPP and its associated infrastructure, may have a visual impact on the area, especially within (but not restricted to) a 5km radius of the proposed SPP. The visual impact will differ amongst places, depending on the distance of the SPP.

Due to the height of the power line (32m) and extent of the project, no viable mitigation measures can be implemented to eliminate the visual impact of the PV facility and power lines, but the possible visual impacts can be reduced. A number of mitigation measures have however been proposed regardless of whether or not mitigation measures will reduce the significance of the of the anticipated impacts, they are considered good practice and should be implemented and maintained throughout the construction, operational and decommissioning phases of the project.

In terms of possible landscape degradation, the landscape does not appear to have any specific protection or importance and is characterised by agricultural activities. No buffer areas or areas to be avoided are applicable for this development.

Taking into account all positive factors of such a development including economic factors, social factors and sustainability factors, especially in an arid country, and the industrialised and degraded landscape, the visual impact of this proposed development will be insignificant and is suggested that the development commence, from a visual impact point of view. The specialist recommends that the details of the power line be submitted with the South African Civil Aviation Authority (SACAA).

The specialist recommends that the project be approved from a visual perspective.

### **6.3.6 Agricultural / impacts on the soil**

In order to determine the potential impacts that the proposed development will have on agricultural production, the soil forms and current land capability of the area where the proposed project will be situated a soil survey has been conducted. The main question which needs to be addressed is:

*“How will the proposed development impact on agricultural resources and the soil?”*

The Agricultural Compliance Statement (Appendix H10) indicated that the site has low agricultural potential because of soil constraints. Soils are predominantly shallow on underlying bedrock. As a result of the soil constraints, the agricultural footprint of the solar power plant is unsuitable for cultivation, and agricultural land use is limited to grazing.

The footprint is of low and medium sensitivity for impacts on agricultural resources. Three potential negative agricultural impacts were identified, loss of agricultural land use; land degradation; and impacts of dust, but all are of low significance.

The recommended mitigation measures for the management of the impacts include implementation of an effective system of storm water run-off control; maintenance of vegetation cover; and stripping, stockpiling and re-spreading of topsoil.

The conclusion of this assessment is that the proposed development (including all associated infrastructure) will not have an unacceptable negative impact on the agricultural production capability of the site. The proposed development is therefore acceptable. This is substantiated by the facts that the land is of limited land capability and is not suitable for the production of cultivated crops, the amount of agricultural land loss is within the allowable development limits, the proposed development offers some positive impact on agriculture by way of improved financial security for farming operations, as well as wider, societal benefits, and that the proposed development poses a low risk in terms of causing soil degradation.

From an agricultural impact point of view, it is recommended that the proposed development be approved.

### **6.3.7 Socio-economic impacts**

A Social Impact Assessment has been compiled in order to provide a description of the environment that may be affected by the activity and the manner in which the environment may be affected by the proposed facility; to provide a description and assessment of the potential social issues associated with the proposed facility; and the identification of enhancement and mitigation aimed at maximizing opportunities and avoiding and or reducing negative impacts (refer to Appendix H8). The main question which needs to be addressed is:

*“How will the proposed development impact on the socio-economic environment?”*

The findings of the SIA (Refer to Appendix H8) indicate that there are some vulnerable communities within the area that may be affected by the development of the Boitumelo SPP and its associated infrastructure. Traditionally, the construction phase of a SPP is associated with most social impacts. Many of the social impacts are unavoidable and will take place to some extent but can be managed through the careful planning and implementation of appropriate mitigation measures. Several potential positive and negative social impacts have been identified for the project, however an assessment of the potential social impacts indicated that there are no perceived negative impacts that are sufficiently significant to allow them to be classified as “fatal flaws.”

The potential negative social impacts associated with the construction phase are typical of construction related projects and not just focussed on the construction of solar PV projects (these relate to an influx of non-local workforce and jobseekers, intrusion, and disturbance impacts (i.e., noise and dust, wear and tear on roads) and safety and security risks) and could be reduced with the implementation of the mitigation measures proposed. The significance of such impacts on the local communities can therefore be mitigated

The development will introduce employment opportunities during the construction phase (temporary employment) and a limited number of permanent employment opportunities during operation phase.

The proposed project could assist the local economy in creating entrepreneurial growth and opportunities, especially if local business is involved in the provision of general material, goods and services during the construction and operational phases.

The proposed development also represents an investment in infrastructure for the generation of non-polluting, Renewable Energy, which, when compared to energy generated because of burning polluting fossil fuels, represents a positive social benefit for society.

It should be noted that the perceived benefits associated with the project, which include Renewable Energy generation and local economic and social development, outweigh the perceived negative impacts associated with the project.

The specialist concludes that the project, and its associated infrastructure, will be unlikely to result in permanent damaging social impacts, and therefore from a social perspective the project can be development subject to the implementation of the recommended mitigation measures.

#### **6.3.8 Paleontological Impacts**

South Africa's heritage resources comprise a wide range of sites, features, objects and beliefs. According to Section 27(18) of the National Heritage Resources Act (NHRA), No. 25 of 1999, no person may destroy, damage, deface, excavate, alter, remove from its original position, subdivide or change the planning status of any heritage site without a permit issued by the heritage resources authority responsible for the protection of such site. The main question which needs to be addressed is:

“How will the proposed development impact on the Palaeontological resources?”

According to the Palaeontological Impact Assessment (Appendix H7) indicates that the site (and grid connection corridor alternatives) are underlain near-surface and at depth by shallow marine carbonate bedrocks of the Monte Christo Formation (Malmani Subgroup, Chuniespoort Group, Transvaal Supergroup) of Precambrian age that are known to contain fossil stromatolites (laminated microbial bio-sedimentary structures) of various shapes and sizes (domes, columns etc). Desktop studies as well as a palaeontological site visit indicate that exposure levels of Precambrian bedrocks within the site are generally poor due to low topographic relief and karstic weathering across an ancient land surface, widespread sandy soil and residual gravel cover and dense grassy vegetation.

The stromatolite assemblages recorded within the site comprise common types that are likely to be widely distributed within the extensive outcrop area of the Monte Christo Formation. Unique, well-preserved occurrences of stromatolites of high scientific or conservation value have not been recorded here. Resistant-weathering silcrete bodies at the surface might be of Late Cretaceous / Neogene age associated with the “African Land Surface” (unconfirmed). No occurrences of ancient (Cretaceous / Neogene) fluvial gravels or Late Cenozoic bone breccia within karstic solution hollows (best detected by geophysical surveying) were encountered during the field survey.

Pending the potential discovery of fossiliferous karst breccias or ancient (Cretaceous / Neogene) fluvial gravels), it is concluded that the palaeontological sensitivity of the project is low. Potential impacts during the construction phase are assessed as being of Medium (Negative) significance without mitigation and Low (Negative) significance following the implementation of the proposed mitigation.

### **6.3.9 Traffic Impacts**

Large developments are normally associated with an increase in construction vehicle traffic. The main question which needs to be addressed is:

“How will the proposed development impact on the traffic on main delivery routes to the site?”

According to the Traffic Impact Assessment (Appendix H9) the impact of the construction phase, considering predicted 2023 traffic volumes, will be low and no mitigation measures (upgrading of existing intersections) will be necessary. All construction materials and PV components will be transported by truck. Transformer and substation components will be transported via abnormal loads.

However, the formalisation of this access point to the site, situated off Regional Road R505, will in all probability be a requirement as part of the wayleave approval of Ditsobotla Local Municipality and North West Department: Transport, Roads and Community Safety.

Considering the above, the direct impact and significance of the Boitumelo SPP is considered to be low negative and low positive (associated opportunities and benefits of the project) for the traffic and community parameters, respectively.

Therefore, the development of the Boitumelo Solar Power Plant can be supported from a traffic perspective.

### **6.3.10 Risk Assessment for battery storage system**

Battery storage facilities are a relatively new technology, particularly in South Africa. Batteries, as with most electrical equipment, can be dangerous and may catch fire, explode or leak dangerous pollutants if damaged, possibly injuring people working at the facility or polluting the environment. Common failure scenarios of Li-ion batteries include: electrical, mechanical, and thermal. The potential hazards associated with them are fire with consequent emission of gas and explosion. The

major risks include thermal runaway, difficulty of fighting battery fires, failure of control systems and the sensitivity of Li-ion batteries to mechanical damage and electrical transients.

As with any fire or explosion, a potential consequence of Li-ion battery fires is the endangerment of life and property. These consequences are assessed based on their severity and likelihood. First, the severity of this consequence changes based on the quantity of cells in a system, as well as the system's proximity to people and property. Therefore, the size and location of the installation should be taken into consideration. For the Boitumelo SPP the location of the BESS and the fact that the area is sparsely populated will reduce the risk associated with toxic chemicals, flammability and overpressure from explosions. The risk level is seen to be of a low risk that is unlikely to occur with the proper safety measures taken as mitigation. Provided that the facility is designed and managed properly, and the batteries are handled in the manner prescribed by the manufacturer, an incident is unlikely to happen. However, because of the risk special management actions are recommended in the EMPr to reduce the risk of an incident and manage an incident should one ever occur.

#### 6.4 SENSITIVITY ANALYSIS

The sensitivity analysis undertaken as part of the EIA Report focusses on providing an understanding of the environmentally sensitive areas and features identified within the SPP site, as well as the grid connection corridor alternatives. This section considers the findings of each of the independent specialist studies undertaken for the development and describes the sensitive features and areas identified, including the location, the sensitivity rating of the features or areas as well as the associated buffers recommended by the specialist (where a buffer is considered to be relevant). The sensitive areas and features identified are also displayed on the sensitivity map included as Figure H1-H6 of this EIA Report.

The following points below provide the sensitivity analysis for the Boitumelo SPP:

##### Terrestrial Biodiversity:

From a Terrestrial Biodiversity perspective (Terrestrial Biodiversity Impact Assessment, Appendix H3) two factors have been identified that play a role in the sensitivity of the site. This includes the high species diversity associated with the grassland areas and the presence of four provincially protected plant and six endemic plant species.

The grassland areas make up the majority of the site. Due to the high species diversity present in the grassland areas, a sensitivity rating of **medium** has been applied.

There are two disturbed areas present within the site, one located within the eastern section and the other located along the southern boundary of the site. The disturbed areas are rated as being of a **low** sensitivity due to its disturbed nature and the lower species diversity present within these areas.

No areas or features have been identified within the site that are considered to be of a high sensitivity that will require avoidance or the implementation of a buffer for the protection of a specific sensitive feature or area.

When considering the two grid connection corridor alternatives, both options are located within grassland areas which includes the presence of four provincially protected and six endemic plant

species, as well as the presence of the protected tree *Vachelia erioloba* (Camel Thorn). Therefore, majority of the two corridors are considered to be of a **medium** sensitivity. Disturbed areas are also present and includes areas that have undergone bush encroachment by *Gymnosporia polyacantha* due to overgrazing in the past, disturbance around an existing kraal, a quarry and *Eucalyptus* wood. These disturbed areas have a **low** sensitivity due to the disturbed nature and lower species diversity. No areas or features of a high sensitivity have been identified within the two alternatives which require avoidance.

Overall, from a terrestrial biodiversity perspective no areas have been identified as no-go for the development of the SPP and the associated infrastructure.

#### Avifauna:

No specific areas of sensitivity have been identified from an avifauna perspective (Avifauna Impact Assessment, Appendix H4). Therefore, from an avifauna perspective, no areas have been identified as no-go for the development of the SPP and associated infrastructure.

#### Visual:

No specific areas of sensitivity have been identified from a visual perspective (Visual Impact Assessment, Appendix H5). Therefore, from a visual perspective, no areas have been identified as no-go for the development of the SPP and associated infrastructure.

#### Heritage:

From a heritage (archaeological) perspective (Heritage Impact Assessment, Appendix H6), three heritage resources were identified within the SPP site, and along the Option 1 grid connection corridor. These resources are considered to be of cultural significance, and include:

- An informal burial site with probably more than 30 graves, with most of the graves only marked with stone cairns (referred to as site 7.3.1 in the Heritage Impact Assessment Report). This site is located along the western boundary, within the northern section, of the grid connection corridor Option 1.
- An informal burial site with probably more than 50 graves, with most of the graves only marked with stone cairns (referred to as site 7.3.2 in the Heritage Impact Assessment Report). This site is located along the western boundary, within the southern section, of the grid connection corridor Option 1.
- The ruins of the old Bakerville hospital is located within the SPP site along the northern boundary (referred to as site 7.3.3 in the Heritage Impact Assessment Report). The Heritage Impact Assessment determines, through the consideration of aerial photographs, that the hospital was still in operation during the 1940s, which probably served the diamond diggers community (located a short distance to the north and northwest).

Considering the cultural significance of the three identified sites, specific measures for the protection of the resources have been put forward by the heritage specialist for implementation. These include:

- Site 7.3.1 Burial sites and graves – Avoidance and preservation is considered to be the primary form of mitigation and the site should be retained *in situ*. A 20m buffer zone should be created around the site, which should be either temporary (through the use of danger



tape) or permanently (wire fence or built wall). This is considered to be a no-go area for development. As the site is located within the wider grid connection corridor, it will be possible to avoid the burial sites and graves through careful placement of the power line infrastructure (including pylons and service road).

- Site 7.3.2 Burial sites and graves – Avoidance and preservation is considered to be the primary form of mitigation and the site should be retained *in situ*. A 20m buffer zone should be created around the site, which should be either temporary (through the use of danger tape) or permanently (wire fence or built wall). This is considered to be a no-go area for development. As the site is located within the wider grid connection corridor, it will be possible to avoid the burial sites and graves through careful placement of the power line infrastructure (including pylons and service road).
- Site 7.3.3 Structures older than 60 years (Bakerville hospital) - Avoidance and preservation is considered to be the primary form of mitigation and the site should be retained *in situ*. A 20m buffer zone (inclusive of the trees planted as a windbreak) should be created around the site, which should be either temporary (through the use of danger tape) or permanently (wire fence or built wall). This is considered to be a no-go area for development. As the site is located within the area proposed for development of the SPP, the layout/development footprint of the SPP will have to adhere to the required avoidance / preservation of this heritage resource.

Based on the recommendations made by the heritage specialist, the developer has amended the SPP layout (i.e. the placement of infrastructure has shifted) in order to avoid the sites of cultural significance as recommended by the specialist. This will ensure that the layout of the placement of infrastructure is appropriate from a heritage perspective. Refer to Figure G for the layout map.

#### Palaeontology:

The palaeontological sensitivity of the SPP, and the two grid connection corridor options have been confirmed as being of a **low** sensitivity (Palaeontological Impact Assessment, Appendix H7). No palaeontological no-go areas or fossil sites have been identified for the project. Therefore, from a palaeontological perspective, no areas have been identified as no-go for the development of the SPP and associated infrastructure.

#### Social:

No specific areas of sensitivity have been identified from a social perspective (Social Impact Assessment, Appendix H8). Therefore, from a social perspective, no areas have been identified as no-go for the development of the SPP and associated infrastructure.

#### Traffic:

No specific areas of sensitivity have been identified from a traffic perspective (Traffic Impact Assessment, Appendix H9). Therefore, from a traffic perspective, no areas/road aspects have been identified as no-go for the development of the SPP and associated infrastructure.

#### Agriculture:

The agricultural sensitivity of the SPP, and the two grid connection corridor options have been confirmed as being of a **low and medium** sensitivity (Agricultural Compliance Statement, Appendix

H10). The site has low agricultural potential due to soil constraints, including shallow soils on underlying bedrock, which makes the site unsuitable for cultivation. Therefore, the agricultural land use is limited to grazing. No specific areas of sensitivity have been identified by the specialist that needs to be considered for the placement of infrastructure. Therefore, from an agricultural perspective, no areas have been identified as no-go for the development of the SPP and associated infrastructure.

## 6.5 METHOD OF ENVIRONMENTAL ASSESSMENT

The environmental assessment aims to identify the various possible environmental impacts that could result from the proposed activity. Different impacts need to be evaluated in terms of their significance and in doing so highlight the most critical issues to be addressed.

Significance is determined through a synthesis of impact characteristics which include context and intensity of an impact. Context refers to the geographical scale i.e. site, local, national or global whereas intensity is defined by the severity of the impact e.g. the magnitude of deviation from background conditions, the size of the area affected, the duration of the impact and the overall probability of occurrence. Significance is calculated as shown in Table 6.6.

Significance is an indication of the importance of the impact in terms of both physical extent and time scale, and therefore indicates the level of mitigation required. The total number of points scored for each impact indicates the level of significance of the impact.

### 6.5.1 Impact Rating System

Impact assessment must take account of the nature, scale and duration of impacts on the environment whether such impacts are positive or negative. Each impact is also assessed according to the project phases:

- planning
- construction
- operation
- decommissioning

Where necessary, the proposal for mitigation or optimisation of an impact should be detailed. A brief discussion of the impact and the rationale behind the assessment of its significance should also be included. The rating system is applied to the potential impacts on the receiving environment and includes an objective evaluation of the mitigation of the impact. In assessing the significance of each impact, the following criteria is used:

**Table 6.6:** The rating system

<b>NATURE</b>
Include a brief description of the impact of environmental parameter being assessed in the

context of the project. This criterion includes a brief written statement of the environmental aspect being impacted upon by a particular action or activity.

### **GEOGRAPHICAL EXTENT**

This is defined as the area over which the impact will be experienced.

1	Site	The impact will only affect the site.
2	Local/district	Will affect the local area or district.
3	Province/region	Will affect the entire province or region.
4	International and National	Will affect the entire country.

### **PROBABILITY**

This describes the chance of occurrence of an impact.

1	Unlikely	The chance of the impact occurring is extremely low (Less than a 25% chance of occurrence).
2	Possible	The impact may occur (Between a 25% to 50% chance of occurrence).
3	Probable	The impact will likely occur (Between a 50% to 75% chance of occurrence).
4	Definite	Impact will certainly occur (Greater than a 75% chance of occurrence).

### **DURATION**

This describes the duration of the impacts. Duration indicates the lifetime of the impact as a result of the proposed activity.

1	Short term	The impact will either disappear with mitigation or will be mitigated through natural processes in a span shorter than the construction phase (0 – 1 years), or the impact will last for the period of a relatively short construction period and a limited recovery time after construction, thereafter it will be entirely negated (0 – 2 years).
2	Medium term	The impact will continue or last for some time after the construction phase but will be mitigated by direct human action or by natural processes thereafter (2 – 10

		years).
3	Long term	The impact and its effects will continue or last for the entire operational life of the development, but will be mitigated by direct human action or by natural processes thereafter (10 – 30 years).
4	Permanent	The only class of impact that will be non-transitory. Mitigation either by man or natural process will not occur in such a way or such a time span that the impact can be considered indefinite.
<b>INTENSITY/ MAGNITUDE</b>		
Describes the severity of an impact.		
1	Low	Impact affects the quality, use and integrity of the system/component in a way that is barely perceptible.
2	Medium	Impact alters the quality, use and integrity of the system/component but system/component still continues to function in a moderately modified way and maintains general integrity (some impact on integrity).
3	High	Impact affects the continued viability of the system/component and the quality, use, integrity and functionality of the system or component is severely impaired and may temporarily cease. High costs of rehabilitation and remediation.
4	Very high	Impact affects the continued viability of the system/component and the quality, use, integrity and functionality of the system or component permanently ceases and is irreversibly impaired. Rehabilitation and remediation often impossible. If possible rehabilitation and remediation often unfeasible due to extremely high costs of rehabilitation and remediation.
<b>REVERSIBILITY</b>		
This describes the degree to which an impact can be successfully reversed upon completion of the proposed activity.		
1	Completely reversible	The impact is reversible with implementation of minor mitigation measures.

2	Partly reversible	The impact is partly reversible but more intense mitigation measures are required.
3	Barely reversible	The impact is unlikely to be reversed even with intense mitigation measures.
4	Irreversible	The impact is irreversible and no mitigation measures exist.
<b>IRREPLACEABLE LOSS OF RESOURCES</b>		
This describes the degree to which resources will be irreplaceably lost as a result of a proposed activity.		
1	No loss of resource	The impact will not result in the loss of any resources.
2	Marginal loss of resource	The impact will result in marginal loss of resources.
3	Significant loss of resources	The impact will result in significant loss of resources.
4	Complete loss of resources	The impact is result in a complete loss of all resources.
<b>CUMULATIVE EFFECT</b>		
This describes the cumulative effect of the impacts. A cumulative impact is an effect which in itself may not be significant but may become significant if added to other existing or potential impacts emanating from other similar or diverse activities as a result of the project activity in question.		
1	Negligible cumulative impact	The impact would result in negligible to no cumulative effects.
2	Low cumulative impact	The impact would result in insignificant cumulative effects.
3	Medium cumulative impact	The impact would result in minor cumulative effects.
4	High cumulative impact	The impact would result in significant cumulative effects
<b>SIGNIFICANCE</b>		
Significance is determined through a synthesis of impact characteristics. Significance is an indication of the importance of the impact in terms of both physical extent and time scale, and therefore indicates the level of mitigation required. The calculation of the significance of an impact uses the following formula: (Extent + probability + reversibility + irreplaceability + duration + cumulative effect) x magnitude/intensity.		

The summation of the different criteria will produce a non-weighted value. By multiplying this value with the magnitude/intensity, the resultant value acquires a weighted characteristic which can be measured and assigned a significance rating.

Points	Impact significance rating	Description
6 to 28	Negative low impact	The anticipated impact will have negligible negative effects and will require little to no mitigation.
6 to 28	Positive low impact	The anticipated impact will have minor positive effects.
29 to 50	Negative medium impact	The anticipated impact will have moderate negative effects and will require moderate mitigation measures.
29 to 50	Positive medium impact	The anticipated impact will have moderate positive effects.
51 to 73	Negative high impact	The anticipated impact will have significant effects and will require significant mitigation measures to achieve an acceptable level of impact.
51 to 73	Positive high impact	The anticipated impact will have significant positive effects.
74 to 96	Negative very high impact	The anticipated impact will have highly significant effects and are unlikely to be able to be mitigated adequately. These impacts could be considered "fatal flaws".
74 to 96	Positive very high impact	The anticipated impact will have highly significant positive effects.

## 7 CUMULATIVE EFFECTS ASSESSMENT

---

This section aims to address the requirements of Section 2 of the NEMA to consider cumulative impacts as part of any environmental assessment process.

### 7.1 Introduction

The EIA Regulations (as amended in 2017) determine that cumulative impacts, *“in relation to an activity, means the past, current and reasonably foreseeable future impact of an activity, considered together with the impact of activities associated with that activity, that in itself may not be significant, but may become significant when added to the existing and reasonably foreseeable impacts eventuating from similar or diverse activities.”* Cumulative impacts can be incremental, interactive, sequential or synergistic. EIAs have traditionally failed to come to terms with such impacts, largely as a result of the following considerations:

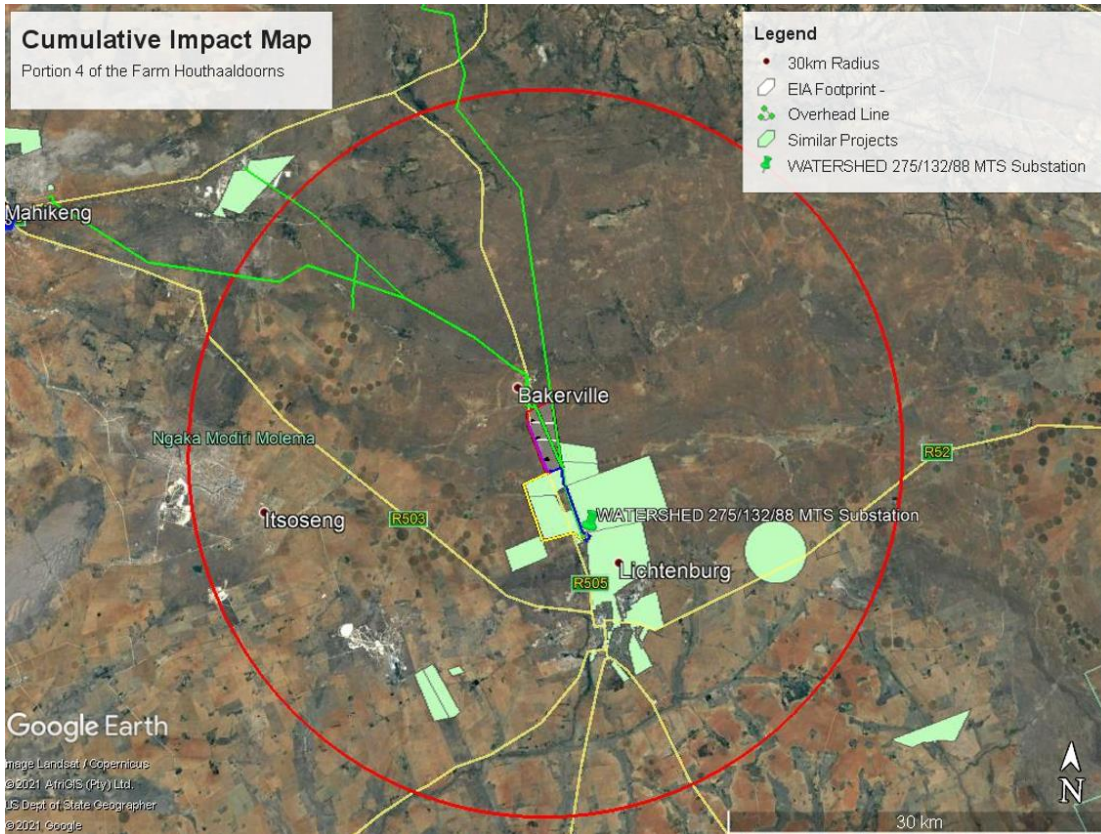
- Cumulative effects may be local, regional or global in scale and dealing with such impacts requires coordinated institutional arrangements;
- Complexity - dependent on numerous fluctuating influencing factors which may be completely independent of the controllable actions of the proponent or communities; and
- Project level investigations are ill-equipped to deal with broader biophysical, social and economic considerations.

Despite these challenges, cumulative impacts have been afforded increased attention in this Final EIR and for each impact a separate section has been added which discusses any cumulative issues, and where applicable, draws attention to other issues that may contextualise or add value to the interpretation of the impact. This chapter analyses the proposed project’s potential cumulative impacts in more detail by: (1) defining the geographic area considered for the cumulative effects analysis; (2) providing an overview of relevant past and present actions in the project vicinity that may affect cumulative impacts; (3) presenting the reasonably foreseeable actions in the geographic area of consideration; and (4) determining whether there are adverse cumulative effects associated with the resource areas analysed.

The term "Cumulative Effect" has for the purpose of this report been defined as: the summation of effects over time which can be attributed to the operation of the Project itself, and the overall effects on the ecosystem of the SPP site that can be attributed to the Project and other existing and planned future projects.

### 7.2 Geographic Area of Evaluation

The geographic area of evaluation is the spatial boundary in which the cumulative effects analysis was undertaken. The spatial boundary evaluated in this cumulative effects analysis generally includes an area of a 30km radius surrounding the proposed development – refer to Figure 7.1 below.



**Figure 7.1:** Geographic area of evaluation with utility-scale renewable energy generation sites and power lines

The geographic spread of PV solar projects, administrative boundaries and any environmental features (the nature of the landscape) were considered when determining the geographic area of investigation. It was argued that a radius of 30km would generally confine the potential for cumulative effects within this particular environmental landscape. The geographic area includes projects located within the North West Province. A larger geographic area may be used to analyse cumulative impacts based on the specific temporal or spatial impacts of a resource. For example, the socioeconomic cumulative analysis may include a larger area, as the construction workforce may draw from a much wider area. The geographic area of analysis is specified in the discussion of the cumulative impacts for that resource where it differs from the general area of evaluation described above.

### 7.3 Temporal Boundary of Evaluation

A temporal boundary is the timeframe during which the cumulative effects are reasonably expected to occur. The temporal parameters for this cumulative effects analysis are the anticipated lifespan of the proposed project, beginning in 2023 and extending out at least 20 years, which is the minimum expected project life of the proposed project. Where appropriate, particular focus is on near-term cumulative impacts of overlapping construction schedules for proposed projects in the area of evaluation.



## 7.4 Other Projects in the Area

The following section provides details on existing and proposed projects in the geographical area of evaluation.

### 7.4.1 Existing projects in the area

According to the DFFE's database nine PV solar plant applications have been submitted to the Department within the geographic area of investigation – refer to table 7.1.

**Table 7.1:** A summary of related projects, that may have a cumulative impact, in a 30 km radius of the study area

Site name	Distance from study area	Proposed generating capacity	DEFF reference	EIA process	Project status
Hibernia solar Energy Facility	23.3 km	-	14/12/16/3/3/2/1062	Scoping and EIA	Approved
ACSA PV	20.3 km	3 MW	12/12/20/2149	BAR	Approved
Lichtenburg 1 solar PV energy	1.6 km	100 MW	14/12/16/3/3/2/1091	Scoping and EIA	Approved
Lichtenburg 2 solar PV energy	1.7 km	100 MW	14/12/16/3/3/2/1092	Scoping and EIA	Approved
Lichtenburg 3 solar PV energy	2 km	100 MW	14/12/16/3/3/2/1093	Scoping and EIA	Approved
Lichtenburg Solar Park	10 km	70 MW	14/12/16/3/3/2/270	Scoping and EIA	Approved
Tlisitseng PV1 SEF	8 km	75 MW	14/12/16/3/3/2/974	Scoping and EIA	Approved
Tlisitseng PV2 SEF	8.5 km	75 MW	14/12/16/3/3/2/975	Scoping and EIA	Approved
Watershed Solar Energy Facility	11 km	75 MW	14/12/16/3/3/2/557	Scoping and EIA	Approved

Environamics is also in the process of applying for Environmental Authorisation for two (2) additional PV solar power projects on Portion 4 of the farm Houthaaldoorns 2, namely:

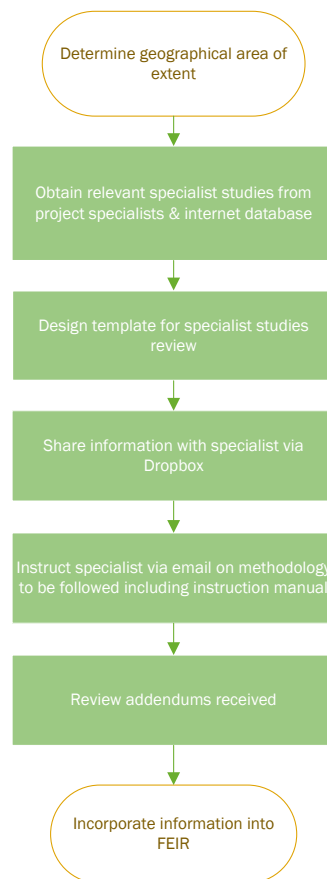
- The proposed 150MW Lerato Solar Power Plant; and

- The proposed 150MW Kutlwano Solar Power Plant.

It is unclear whether other projects not related to renewable energy is or has been or will be constructed in this area. In general, development activity in the area is focused on industrial development and agriculture. Agriculture in the area is primarily associated with cattle grazing. The next section of this report will aim to evaluate the potential for solar projects for this area in the foreseeable future. It is quite possible that future solar farm development may take place within the general area.

### 7.5 SPECIALIST INFORMATION ON CUMULATIVE EFFECTS

In line with the Terms of Reference (ToR) specialists were requested to, where possible, take into consideration the cumulative effects associated with the proposed development and other projects which are either developed or in the process of being developed in the local area – refer to Figure 7.2 for process flow. The following sections present their findings.



**Figure 7.2:** Process flow diagram for determining cumulative effects

### **7.5.1 Geology**

No specific cumulative impacts have been identified from a geological perspective for the development of the Boitumelo solar Power Plant. Therefore, no further consideration is given to geology considering potential cumulative impacts. Refer to Appendix H2.

### **7.5.2 Soil, Land Capability and Agricultural Potential**

The Agricultural Compliance Statement (Appendix H10) has considered the potential cumulative impacts on the agricultural resources. The potential cumulative agricultural impact of importance is a regional loss (including by degradation) of agricultural land, with a consequent decrease in agricultural production. The defining question for assessing the cumulative agricultural impact is this:

What level of loss of agricultural land use and associated loss of agricultural production is acceptable in the area, and will the loss associated with the proposed development, when considered in the context of all past, present or reasonably foreseeable future impacts, cause that level in the area to be exceeded?

In quantifying the cumulative impact, the area of land taken out of grazing as a result of the nine projects plus this one (total generation capacity of 748 MW) will amount to a total of approximately 1,870 hectares. This is calculated using the industry standards of 2.5 and 0.3 hectares per megawatt for solar and wind energy generation respectively, as per the Department of Environmental Affairs (DEA) Phase 1 Wind and Solar Strategic Environmental Assessment (SEA) (2015). As a proportion of the total area within a 30km radius (approximately 282,700 ha), this amounts to only 0.66% of the surface area. That is considered to be within an acceptable limit in terms of loss of agricultural land that is only suitable for grazing, of which there is no scarcity in the country. This is particularly so when considered within the context of the following point:

In order for South Africa to achieve its renewable energy generation goals, agriculturally zoned land will need to be used for renewable energy generation. It is far more preferable to incur a cumulative loss of agricultural land in a region such as the one being assessed, which has very little cultivation potential, than to lose agricultural land that has a higher potential, and that is much scarcer, to renewable energy development elsewhere in the country. The limits of acceptable agricultural land loss are far higher in this region than in regions with higher agricultural potential.

The risk of a loss of agricultural potential by soil degradation is low and can effectively be mitigated for renewable energy developments. If the risk for each individual development is low, then the cumulative risk is also low.

Furthermore, there are no significant other land uses, apart from renewable energy, that are competing for agricultural land in the area, and so the total cumulative loss of agricultural land from all competing land uses is not significantly higher than what has been considered above.

Due to all of the considerations discussed above, the cumulative impact of loss of agricultural land use will not have an unacceptable negative impact on the agricultural production capability of the

area. The proposed development is therefore acceptable in terms of cumulative impact, and it is therefore recommended that it is approved.

Because of the negligible agricultural impact of grid connection infrastructure, its cumulative impact is also assessed as negligible.

### **7.5.3 Ecology**

The Terrestrial Biodiversity Impact Assessment (refer to Appendix H3) indicates that, if all proposed and approved applications (for solar energy projects) within the area is developed, the area impacted is still relatively small and a significant cumulative impact is not foreseen. Three major categories are identified by the specialist which must be considered. These include:

- Impacts on habitat resulting in loss, degradation and / or fragmentation.
- Direct impacts on fauna and flora and species, for example plants and animals that are endemic / threatened / specially adapted to a habitat, will not be able to survive if that habitat is destroyed or altered by the development.
- Impact on natural environmental processes and ecosystem functioning. This can lead to an accumulated effect on both habitat and species.

All cumulative impacts can be reduced to acceptable levels of significance.

### **7.5.4 Avifaunal**

The area is not within an IBA, however it has been identified as 'High Avian Sensitivity' by DFFE's screening tool. The resident avifaunal community is diverse, with moderate-low species richness and abundances. Some priority and endemic species are expected to be recorded on the site. The panels are reported to either be built with fixed inclinations or to be built with variable inclination so as to track the sun movement. At times, these panels will be horizontal, potentially attracting birds through the 'lake effect'. At other times, the panels may be horizontal, and, during the day, they may create a mirror effect and result in bird collisions, or, at night, may result in collisions with migrating birds. The displacement of priority or resident avifauna through increased disturbance. Loss of avian habitat and possible collisions with PV panels leading to injury or loss of avian life are considered as a cumulative impact due to the large number of planned solar development in a 30 km radius.

The proposed 132 kV power line section is expected to be short (between 8 and 24 km) but quite high (32m) and some species that are sensitive to power line collisions either occur on site or have been recorded during SABAP2 assessments or have a reasonable chance of occurring on site. Electrocutions when perched on power line infrastructure and collisions with power line infrastructure leading to injury or loss of avian life are considered to be cumulative impacts due to the large number of planned solar developments and power lines in a 30 km radius.

Mitigating the cumulative impacts would require limiting the impact of Boitumelo to an absolute minimum, which is not necessarily feasible but should be pursued. The mitigations to reduce cumulative impacts involve limiting the disturbance footprint (overall size), limiting human activity and noise throughout the project life, disturbing as little natural vegetation as possible, retaining the natural vegetation beneath the panels and around infrastructure, limiting the extent and width of roadways, reducing the speeds that vehicles travel, and then thoroughly rehabilitating the entire

footprint back to natural savanna after decommissioning. Implementing successful mitigations would reduce the cumulative impacts of displacement of priority species by 32% to Medium-Negative, would reduce the cumulative impacts of displacement of resident avifauna by 24% to an acceptable Low-Negative score, and reduce the cumulative losses of important avian habitats by 28% to Medium-Negative.

To reduce some of the anticipated cumulative impacts associated with powerline collisions, it is recommended that the Eskom-EWT Strategic Partnership be engaged to investigate mitigating the existing 132 kV lines that will run parallel to the preferred powerline route option by fitting bird flight diverters, at sections as directed by an avifaunal specialist. Implementing this mitigation should reduce the collision impact by 49% and achieve an anticipated Medium-Negative impact rating.

For electrocutions, the risk is largely associated with the technology used (which is yet to be decided), however the presence of a wide diversity of large birds that utilise power lines to roost and/nest does warrant intervention. It is suggested that the electrocution mitigation designs associated with the pole technology options are presented to the avifaunal specialist for sign-off prior to implementation. Implementing low-risk electrocution technology conservatively should achieve at least a 54% impact reduction but still resulting in a Medium-Negative impact rating. This is the same mitigation that is suggested for cumulative impacts relating to minimising electrocution risk.

#### **7.5.5 Social Impact Assessment**

Boitumelo SPP and the establishment of other solar power projects within the area has the potential to result in significant positive cumulative impacts, specifically with regards to the creation of a number of socio-economic opportunities for the region, which in turn, can result in positive social benefits. The positive cumulative impacts include creation of employment, skills development and training opportunities, and downstream business opportunities. The cumulative benefits to the local, regional, and national economy through employment and procurement of services are more considerable than that of Boitumelo SPP alone.

While the development of a single solar power project may not result in a major influx of people into an area, the development of several projects may have a cumulative impact on the in-migration and movement of people. In addition, the fact that the project is proposed within an area characterised by good levels of solar irradiation suitable for the development of commercial solar energy facilities implies that the surrounding area is likely to be subject to considerable future applications for PV energy facilities. Levels of unemployment, and the low level of earning potential may attract individuals to the area in search of better employment opportunities and higher standards of living.

It is exceedingly difficult to control an influx of people into an area, especially in a country where unemployment rates are high. It is therefore important that the project proponent implement and maintain strict adherence with a local employment policy in order to reduce the potential of such an impact occurring.

#### **7.5.6 Visual Impact Assessment**

The anticipated cumulative visual impact of the proposed SPP is expected to include the change in sense of place, as well as the precedent being set for SPP in the area where currently there is only a

precedent predominantly for agricultural. Due to the abundance of natural vegetation in the area, the scenic quality of the region is high, further construction and operation of the SPP in the area is likely to have a negative impact. The potential for cumulative impacts to occur as a result of the projects is therefore likely.

### **7.5.7 Heritage Impact Assessment**

It was determined that the Boitumelo project is located in an area with a very low presence of heritage sites and features. The cultural heritage profile of the larger region is very limited. Most frequently found are farmsteads, formal and informal burial sites and sites relating to diamond mining activities. For this consideration, heritage sites located in urban areas have been excluded.

Heritage resources are sparsely distributed on the wider landscape with highly significant (Grade 1) sites being rare. Because of the low likelihood of finding further significant heritage resources in the area of the proposed for development and the generally low density of sites in the wider landscape the overall impacts to heritage are expected to be of generally low significance before mitigation.

### **7.5.8 Palaeontology**

Based on the SAHRIS website, palaeontological heritage assessments (PIAs) for this review by (Almond 2013), Rubidge (2012), Groenewald (2015, 2016, 2017a, 2017b) and Bamford (2019) are available. Combined desktop and field-based studies have been conducted for the adjoining proposed Boitumelo, Lerato and Kutlwano SPPs on Portion 4 of the Farm Houthaaldoors 2 (Almond in prep., 2021). It is noted that (1) several of the available PIA reports are desktop studies with no field-based ground truthing and (2) a LOW palaeontological impact significance is inferred for all the projects concerned, including those involving Precambrian stromatolitic bedrocks comparable to those mapped in the present project area except where there is reasonable potential for Caenozoic karstic bone breccias (See Groenewald 2017a, 2017b). In the author's opinion:

- Palaeontological impact significances inferred for renewable energy projects, where these are assessed at all, may well reflect different assessment approaches rather than contrasting palaeontological sensitivities and impact levels;
- Meaningful cumulative impact assessments require comprehensive data on all major developments within a region, not just those involving renewable energy, as well as an understanding of the extent to which recommended mitigation measures are followed through;
- Trying to assess cumulative impacts on different fossil assemblages from different stratigraphic units (for example, Precambrian stromatolites from 2.6 billion years ago versus Pleistocene alluvial deposits less than 2.5 million years old) has limited value.

Given (1) the comparatively small combined footprint of the renewable energy projects under consideration compared with the very extensive outcrop areas of Malmani Group stromatolitic carbonate bedrocks as well as (2) the probable (albeit unconfirmed) rarity of scientifically valuable, unique or unusual occurrences of well-preserved stromatolites within flat-lying terrain preferred for solar energy projects, the cumulative impact of the proposed or authorized Solar Power Plant

developments in the Lichtenburg region – including the three adjoining SPPs (namely, Boitumelo, Lerato and Kutlwano) proposed on Portion 4 of the Farm Houthaaldoorns 2 - is assessed as Medium (negative) without mitigation, potentially falling to Low (negative) with full mitigation. There are therefore no objections on palaeontological grounds to authorization of this project.

### 7.5.9 Traffic Impact Assessment

The construction of the Solar Power Plants proposed within the 30 km radius will not only have an impact on transportation routes but will also affect the local traffic and surrounding communities. The Traffic Impact Study summarised the expected trips generated by the development of the above-mentioned solar PV plants, along with the background traffic on each of the major roadways. It was found that the cumulative additional trips will not greatly influence the immediate or wider road network. On both transportation routes, the maximum ADT of the major roadways are not exceeded and the cumulative additional trips will not initiate a change in the LOS. It must be noted, however, that on the Durban route the LOS of the N5 (near Bethlehem) is likely to change from LOS B to LOS C. However, the roadway will still continue to operate at an acceptable level of service and therefore no mitigation measures are required due to the short period of impact.

Considering the above, a low cumulative impact is expected from a traffic perspective.

## 7.6 IMPACT ASSESSMENT

Following the definitions of the term, the “residual effects on the environment”, i.e., effects after mitigation measures have been put in place, combined with the environmental effects of past, present and future projects and activities will be considered in this assessment. Also, a “combination of different individual environmental effects of the project acting on the same environmental component” can result in cumulative effects.

### 7.6.1 Potential Cumulative Effects

The receptors (hereafter referred to as Valued Ecosystem Components (VECs) presented in Section 6 (refer to the matrix analysis) have been examined alongside other past, present and future projects for potential adverse cumulative effects. A summary of the cumulative effects discussed are summarized in Table 7.2. Numerous specific VECs identified with reference to the Boitumelo Solar Power Plant (Table 6.2), which relates to the biophysical and socio-economic environments. Table 7.2 indicates the potential cumulative effects VECs and the rationale for inclusion/exclusion.

**Table 7.2: Potential Cumulative Effects for the proposed project**

	Valued Ecosystem	Rationale for Inclusion / Exclusion	Level of Cumulative
--	------------------	-------------------------------------	---------------------

	Components (VECs)		Effect
<b>Construction Phase</b>			
<b>Terrestrial Biodiversity Impact Assessment</b>	Direct habitat destruction	The development will result in loss of and damage to natural habitats through vegetation clearance.	- Medium
	Habitat fragmentation	Natural movement patterns will be disrupted with development for a limited period and to a varying degree. This may lead to fragmentation of natural populations, although the impacts is expected to be minimal.	- Negligible
	Increased soil erosion and sedimentation	Widespread soil disturbance and acceleration soil erosion is expected with development, which may spread to adjacent properties if not controlled and managed.	- Negligible
	Soil and water pollution	There is a risk of soil and water pollution with the operation of large construction vehicles which may cause oil and fuel spillages.	- Negligible
	Air pollution	Wind-borne dust, gases and particulates from the construction activities are primarily related to human health and ecosystem damage.	- Negligible
	Spread and establishment of alien invasive species	Risk of importation of alien species through the movement of vehicles.	- Negligible
	Negative effect of human activities on fauna and road mortalities	Increase in human activity which increases the risk of snaring, killing and hunting of certain faunal species.	- Negligible
<b>Avifaunal Impact Assessment</b>	Displacement of priority avian species	The displacement of resident avifauna through increased disturbance and possible collisions with PV panels leading to injury or loss of avian life are considered as a cumulative impact due to the large number of planned solar development in a 30 km radius.	- Medium
	Displacement of resident avifauna	The displacement of resident avifauna through increased disturbance and possible collisions with PV panels leading to injury or loss of avian life are considered as a cumulative impact due	- Low



		to the large number of planned solar development in a 30 km radius.	
	Loss of important avian habitats	The displacement of priority avifauna through increased disturbance and possible collisions with PV panels leading to injury or loss of avian life are considered as a cumulative impact due to the large number of planned solar development in a 30 km radius.	- Medium
<b>Agricultural and Soils Impact Assessment</b>	Loss of agricultural land	<p>It is far more preferable to incur a cumulative loss of agricultural land in a region such as the one being assessed, which has very little cultivation potential, than to lose agricultural land that has a higher potential, and that is much scarcer, to renewable energy development elsewhere in the country. The limits of acceptable agricultural land loss are far higher in this region than in regions with higher agricultural potential.</p> <p>Furthermore, there are no significant other land uses, apart from renewable energy, that are competing for agricultural land in the area, and so the total cumulative loss of agricultural land from all competing land uses is not significantly higher.</p>	- Low
<b>Heritage Impact Assessment</b>	Loss or damage to sites, features or objects of cultural heritage significance	It was determined that the Boitumelo project is located in an area with a very low presence of heritage sites and features. Because of the low likelihood of finding further significant heritage resources in the area of the proposed for development and the generally low density of sites in the wider landscape the overall impacts to heritage are expected to be of generally low significance before mitigation.	- Low

<b>Palaeontological Impact Assessment</b>	Disturbance, damage or destruction of legally-protected fossil heritage within the development footprints during the construction phase (impacts on well-preserved and / or rare fossils of scientific and conservation value)	The cumulative impact of the proposed or authorized solar power plant developments in the Lichtenburg region – including the three adjoining SPPs proposed on Portion 4 of the Farm Houthaaldoorns 2 - is assessed as Medium (negative) without mitigation, potentially falling to Low (negative) with full mitigation.	- Low
<b>Social Impact Assessment</b>	Impacts of employment opportunities, business opportunities and skills development	Boitumelo SPP and the establishment of other solar power projects within the area has the potential to result in significant positive cumulative impacts, specifically with regards to the creation of a number of socio-economic opportunities for the region, which in turn, can result in positive social benefits. The cumulative benefits to the local, regional, and national economy through employment and procurement of services are more considerable than that of Boitumelo SPP alone.	+ Medium
	Impact with large-scale in-migration of people	The development of several projects may have a cumulative impact on the in-migration and movement of people. Levels of unemployment, and the low level of earning potential may attract individuals to the area in search of better employment opportunities and higher standards of living.	- Medium

<b>Traffic Impact Study</b>	Increase in construction vehicles	The construction of the solar power plants will have a minimal impact on the current traffic volumes for long distance transportation routes. The chances of local traffic being adversely affected by the construction traffic is considered extremely low. The construction of the solar power plants will have a definite positive impact on communities of the surrounding towns. As the construction of the solar power plants is of short-term duration, the impacts on the surrounding area will only be temporary. All of the impacts are completely reversible, as the project is of short duration. The significance of the above-mentioned impacts is low, as they are only temporary and extend over a short time period.	- Low
	<b>Operational Phase</b>		
<b>Terrestrial Biodiversity Impact Assessment</b>	Emissions and pollutants into air, water and soil	Overall emissions and pollutants from solar plants are limited when operational. During the operational phase cumulative impacts to the pollution of soils could happen. Rubble or waste could lead to infiltration of unwanted pollutants into the soil. Spilling of petroleum fuels and unwanted chemicals onto the soils that infiltrate these soils could lead to pollution of soils and if this happens at a number of solar plants in an area, the cumulative effect could be detrimental to the local environment.	- Low
<b>Avifaunal Impact Assessment</b>	Collisions when flying into power line infrastructure	Collisions with power line infrastructure leading to injury or loss of avian life are cumulative impacts due to the large number of planned solar developments and power lines in a 30 km radius.	- Medium
	Electrocutions when perched on power line infrastructure	Electrocutions when perched on power line infrastructure are cumulative impacts due to the large number of planned solar developments and power lines in a 30 km radius.	- Medium

Visual Impact Assessment	Visual impacts related to the SPP and power line	The anticipated cumulative visual impact of the proposed SPP is expected to include the change in sense of place, as well as the precedent being set for SPP in the area where currently there is only a precedent predominantly for agricultural. Due to the abundance of natural vegetation in the area, the scenic quality of the region is high, further construction and operation of SPPs in the area is likely to have a negative impact.	- Medium
<b>Decommissioning Phase</b>			
Visual Impact Assessment	Visual Intrusion	The decommissioning of the PV plant and 132kV power line may increase the cumulative visual impact together with farming activities and people using the existing gravel roads Boitumelo PV adjacent to site increasing the amount of dust generated. Dust control and housekeeping will be the main factors to take into account.	- Low
Other	Generation of waste	An additional demand on municipal services could result in significant cumulative impacts with regards to the availability of landfill space.	- Medium

## 7.7 CONCLUSION

This chapter of the Final EIR addressed the cumulative environmental effects of the construction, operation and decommissioning project phases. The information to date has shown that no significant adverse residual impacts are likely. However, cumulative impacts could arise as other similar projects are constructed in the area.

The potential most significant cumulative impacts relate to:

- Cumulative effects during construction phase:
  - Direct habitat destruction (- Medium)
  - Habitat fragmentation (-Negligible)
  - Increased soil erosion and sedimentation (-Negligible)
  - Soil and water pollution (-Negligible)
  - Air pollution (-Negligible)
  - Spread and establishment of alien invasive species (-Negligible)
  - Negative effect of human activities on fauna and road mortalities (-Negligible)
  - Displacement of priority avian species (- Medium)
  - Displacement of resident avifauna (- Low)

- Loss of important avian habitats (- Medium)
  - Loss of agricultural land (- Low)
  - Loss or damage to sites, features or objects of cultural heritage significance (- Low)
  - Disturbance, damage or destruction of legally-protected fossil heritage within the development footprints during the construction phase (impacts on well-preserved and / or rare fossils of scientific and conservation value) (- Low)
  - Impacts of employment opportunities, business opportunities and skills development (+ Medium)
  - Impact with large-scale in-migration of people (- Medium)
  - Increase in construction vehicles (- Low)
- Cumulative effects during the operational phase:
- Emissions and pollutants into the air, water and soil (- Low)
  - Collisions when flying into power line infrastructure (- Medium)
  - Electrocutions when perched on power line infrastructure (- Medium)
  - Visual impacts related to the Boitumelo SPP and power line (- Medium)
- Cumulative effects during the decommissioning phase:
- Visual intrusion (- Low)
  - Generation of waste (- Medium)

The cumulative impact for the proposed development is medium to low and no high, unacceptable impacts related to the project are expected. Considering the extent of the project and information presented in Section 7 of this report, it can be concluded that the cumulative impacts will not result in large scale changes and impacts on the environment. Photovoltaic solar energy technology is a clean technology which contributes toward a better-quality environment. The proposed project will contribute to local economic growth by supporting industry development in line with provincial and regional goals and ensuring advanced skills are drawn to the North West Province. No cumulative impacts with a high residual risk have been identified. In terms of the desirability of the development of renewable energy, it may be preferable to incur a higher cumulative loss in such a region as this one, than to lose land with a higher environmental value elsewhere in the country. Also, the low acceptable cumulative impacts expected will not result in a whole-scale change of the environment and therefore are considered to be acceptable, and considering the associated positive impacts associated with the development of solar energy facilities the proposed facility is considered desirable.

## 8 ENVIRONMENTAL IMPACT STATEMENT

This section aims to address the following requirements of the regulations:

**Appendix 3.** (3) An EIR (...) must include-

(l) an environmental impact statement which contains-

(i) a summary of the key findings of the environmental impact assessment:

(ii) a map at an appropriate scale which superimposes the proposed activity and its associated structures and infrastructure on the environmental sensitivities of the preferred site indicating any areas that should be avoided, including buffers; and

(iii) a summary of the positive and negative impacts and risks of the proposed activity and identified alternatives;

(m) based on the assessment, and where applicable, recommendations from specialist reports, the recording of proposed impact management objectives, and the impact management outcomes for the development for inclusion in the EMPr as well as for inclusion as conditions of authorisation;

(p) a description of any assumptions, uncertainties and gaps in knowledge which relate to the assessment and mitigation measures proposed;

(q) a reasoned opinion as to whether the proposed activity should or should not be authorised, and if the opinion is that it should be authorised, any conditions that should be made in respect of that authorisation;

### 8.1 SUMMARY OF KEY FINDINGS AND ASSESSMENT RESULTS

Based on the contents of the report the following key environmental issues were identified, which were addressed in this EIA report:

➤ Impacts during construction phase:

- Impacts on the fauna and flora (- Medium and Low)
- Impacts to avifauna (- Medium and Low)
- Impacts on soil and agriculture (- Low)
- Impacts associated with the geology of the site (- Low)
- Visual impacts (- Low)
- Impacts on existing services infrastructure (- Low)
- Social impacts including temporary employment and other economic benefits (+ Medium) and impacts associated with construction activities (- Low)
- Impacts on heritage resources (including archaeology and palaeontology) (- Low)

- Traffic impacts (- Low)
- Impacts during the operational phase:
  - Impacts on the fauna and flora (- Medium and Low)
  - Impacts to avifauna (- Medium and Low)
  - Impacts associated with the soil and agriculture (- / + Low)
  - Impacts associated with the geology of the site (- Low)
  - Visual impacts (- Medium and Low)
  - Social impacts including employment and other economic benefits and development of renewable energy infrastructure (+ Medium) and impacts associated with operation activities and sense of place (- Low)
  - Pressure on existing services infrastructure and water sources (- Low)
  - Impacts on heritage resources (archaeology) (- Low)
  - Additional electricity generation (+ Medium)
- Impacts during the decommissioning phase:
  - Impacts on the fauna and flora (- Medium and Low)
  - Impacts to avifauna (-Low)
  - Impacts associated with the soil and agriculture (- Low)
  - Loss of permanent employment (- Low)
  - Impacts on heritage resources (- Low)
  - Generation of waste (- Low)

Cumulative biophysical impacts resulting from similar development in close proximity to the proposed activity are expected to occur, however the cumulative impact assessment included in Section 7 of this report has indicated that all cumulative impacts will be of a medium or low significance, with no impacts expected to be of a high and unacceptable significance.

## **8.2 SENSITIVITY ANALYSIS SUMMARY AND SITE-SPECIFIC CONDITIONS**

The sensitivity analysis has guided the developer in optimising the final layout of the Boitumelo Solar Power Plant through identifying specific environmental areas and features present within the site which needs to be avoided through the careful placement of infrastructure as part of the development footprint. Refer to Section 6.4 for the complete sensitivity analysis and Figure G for the final layout map which avoids the areas required to be conserved.

The main features to be avoided are related to heritage, which includes one feature within the SPP site and two features within the preferred grid connection corridor. The feature within the site is the

remains of the historic Bakerville Hospital. The specialist has recommended a 20m buffer area. This area has been avoided by the proposed final layout as per Figure G. Furthermore, the two burial sites located along the preferred grid connection corridor are located along the western boundary of the corridor and can therefore be avoided through careful placement of the power line infrastructure (i.e. pylons and service road).

Further mitigation measures for the development, as recommended by the independent specialists, have been included in the EMPr(s) for the project as per Appendix I1-I4.

### 8.3 TECHNICAL DETAILS OF THE PROPOSED INFRASTRUCTURE TO BE AUTHORISED

- PV Panel Array - To produce up to 150MW, the proposed facility will require numerous linked cells placed behind a protective glass sheet to form a panel. Multiple panels will be required to form the solar PV arrays which will comprise the PV facility. The PV panels will be tilted at a northern angle in order to capture the most sun.
- Wiring to Central Inverters - Sections of the PV array will be wired to central inverters. The inverter is a pulse width mode inverter that converts direct current (DC) electricity to alternating current (AC) electricity at grid frequency.
- Connection to the grid - Connecting the array to the electrical grid requires transformation of the voltage from 480V to 33kV to 132kV. The normal components and dimensions of a distribution rated electrical substation will be required. Output voltage from the inverter is 480V and this is fed into step up transformers to 132kV. An onsite substation will be required on the site to step the voltage up to 132kV, after which the power will be evacuated into the national grid. Whilst Boitumelo Solar Power Plant (RF) (Pty) Ltd has not yet received a cost estimate letter from Eskom, it is expected that generation from the facility will tie in with Watershed 275/132/88 MTS Substation. The Project will inject up to 100MW into the National Grid. The installed capacity will be approximately 150MW.

One route is proposed from the onsite substation to the collector station situated on the affected property to the south of the SPP. Whereas two possible connection corridor routes are proposed from the collector station to the Watershed 275/132/88 MTS Substation. Within the technically preferred corridor (south east of farm) a new line of approximately 8.17km will be constructed to the Watershed MTS or alternatively, one of the existing Eskom lines will be upgraded. For the alternative corridor (south west of the farm) a new line of approximately 10.17km will be constructed to the Watershed MTS. The proposed power line was assessed within a 100m wide corridor and where existing lines are located, approximately 150m. The area surrounding the Watershed MTS Substation was also assessed.

From the consideration of the two grid connection corridor alternatives, it was determined that Option 1, which is also the technically preferred alternative by the developer, is also the preferred alternative from an environmental perspective. Refer to Section 5.5.



- Electrical reticulation network – An internal electrical reticulation network will be required and will be laid ~2-4m underground as far as practically possible.
- Supporting Infrastructure – The following auxiliary buildings with basic services including water and electricity will be required on site:
  - Office (~200 m<sup>2</sup>);
  - Switch gear and relay room (~400 m<sup>2</sup>);
  - Staff lockers and changing room (~200 m<sup>2</sup>); and
  - Security control (~60 m<sup>2</sup>)
- Battery Energy Storage System – Up to 500 MW Battery Storage Facility with a maximum height of 8m and a maximum volume of 1740 m<sup>3</sup> of batteries and associated operational, safety and control infrastructure.
- Roads – Access will be obtained from the R505 Regional Road onto a proposed new gravel access road situated adjacent the development footprint where direct access will be obtained to the facility. An internal site road network will also be required to provide access to the solar field and associated infrastructure. The access and internal roads will be constructed within a 25-meter corridor and will be between 6 and 12 metres wide .
- Fencing - For health, safety and security reasons, the facility will be required to be fenced off from the surrounding properties. Fencing with a height of 2.5 meters will be used.

#### **8.4 RECOMMENDATION OF EAP**

The final recommendation by the EAP considered firstly if the legal requirements for the EIA process had been met and secondly the validity and reliability of the substance of the information contained in the Final EIA report. In terms of the legal requirements it is concluded that:

- The scoping phase complied with the agreement and specification set out in Regulation 21 and Appendix 2 EIA Regulations (as amended in 2017) – already approved by the environmental authority.
- All key consultees have been consulted as required by Chapter 6 of the EIA Regulations (as amended in 2017) and the public participation plan - already approved by the environmental authority.
- The EIA process has been conducted as required by the EIA Regulations (as amended in 2017), Regulations 23 and Appendix 3.
- The EMPr has been compiled in accordance with Appendix 4 of the EIA Regulations (as amended in 2017).
- The proposed mitigation measures will be sufficient to mitigate the identified impacts to an acceptable level.

- No additional specialist studies are proposed on any environmental issue raised and therefore, no terms of reference are provided for such studies.
- Option 1 of the grid connection alternatives is preferred from an environmental perspective and is therefore recommended for approval as part of the EA.

In terms of the contents and substance of the EIA report the EAP is confident that:

- All key environmental issues were identified during the scoping phase. These key issues were adequately assessed during the EIA phase to provide the environmental authority with sufficient information to allow them to make an informed decision.

#### **The final recommendation of the EAP is that:**

It is the opinion of the independent EAP that the proposed development will have a net positive impact for the area and will subsequently ensure the optimal utilisation of resources. All negative environmental impacts can further be effectively mitigated through the proposed mitigation measures and avoidance of certain areas within the site as recommended by the specialists. Based on the contents of the report it is proposed that an environmental authorisation be issued, which states (amongst other general conditions) that the Boitumelo Solar Plant and associated infrastructure, Registration Division IP, North West Province be approved subject to the following conditions:

- Implementation of the proposed mitigation measures set out in the EMPs (Appendix I1-I4).
- Implementation of the proposed mitigation measures set out in the specialist studies.
- The proposed solar facility must comply with all relevant national environmental laws and regulations.
- All actions and tasks allocated in the EMP should not be neglected and a copy of the EMP should be made available onsite at all times.
- Should archaeological sites or graves be exposed during construction work, it must immediately be reported to a heritage practitioner so that an investigation and evaluation of the finds can be made.
- The required biodiversity walk-throughs must be undertaken prior to construction.
- The period for which the Environmental Authorisation is required is between 7 and 10 years. This is based on the fact that the project is proposed to be bid as part of the DMRE REIPPP Programme, with there being uncertainty regarding the announcement of the next bidding rounds, and the need for a valid Environmental Authorisation. It must however be noted that the project will also participate in other programs/opportunities to generate power in South Africa, as available.

We trust that the department find the report in order and await your final decision in this regard.

**Ms Lisa Opperman**

Environamics Environmental Consultants

## 9 REFERENCES

---

ACTS see SOUTH AFRICA

AGES. 2021. Terrestrial Biodiversity Impact Assessment (Including Plant and Animal Species Assessment) for the Proposed Boitumelo Solar Power Plant on Portion 4 of the farm Houthaaldoors 2, near Lichtenburg, North West Province.

AGREENCO. 2021. Proposed Boitumelo Solar Power Plant - Specialist Avifaunal Assessment.

ALMOND, J. E. 2021. Proposed Boitumelo Solar Power Plant on Portion 4 of the farm Houthaaldoors 2, Ditsobotla Local Municipality, North West Province.

ANON. nd. Guidelines for Environmental Impact Assessments. <http://redlist.sanbi.org/eiaguidelines.php>

BODEN, T.A., G. MARLAND, and R.J. ANDRES. 2011. Global, Regional, and National Fossil-Fuel CO<sub>2</sub> Emissions. Carbon Dioxide Information Analysis Center, Oak Ridge National Laboratory, U.S. Department of Energy, Oak Ridge, Tenn., U.S.A.

BOTHA, A. J. 2021. The proposed Boitumelo Solar Power Plant near Lichtenburg, North West Province. Visual Impact Assessment.

BOTHA, M. 2021. The proposed Boitumelo Solar Power Plant near Lichtenburg, North West Province. Social Impact Assessment.

BVI. 2021. Traffic Impact Study for the Transportation of Solar Energy Equipment to the Boitumelo Solar Power Plant Near Lichtenburg, North West Province.

CONSTITUTION *see* SOUTH AFRICA. 1996.

DEPARTMENT OF ENERGY (DoE). Integrated Resource Plan 2010-2030

DEPARTMENT OF MINERALS AND ENERGY (DME). 2003. White Paper on Renewable Energy.

DITSOBOTLA LOCAL MUNICIPALITY MUNICIPALITY. Ditsobotla Local Municipality Integrated Development Plan for 2010-2021.

DIVYA, K.C. AND ØSTERGAARD, J., 2009. Battery energy storage technology for power systems—An overview. *Electric power systems research*, 79(4), pp.511-520.

ENERGY BLOG. 2015. Energy Blog – Project Database. [Web:] [http://www.energy.org.za/knowledge-tools/project-database?search=project lookup&task=search](http://www.energy.org.za/knowledge-tools/project-database?search=project+lookup&task=search) [Date of assess: 28 September 2015].

FIRST SOLAR. 2011. PV Technology comparison.

LANZ, J. 2021. Agricultural and Soils Impact Assessment for proposed Boitumelo Solar Power Plant near Lichtenburg, North West Province.

MUCINA, L. AND RUTHERFORD, M.C. 2006. The vegetation of South Africa, Lesotho and Swaziland. *Strelitzia* 19. South African National Biodiversity Institute, Pretoria.

NATIONAL DEPARTMENT OF AGRICULTURE. 2006. Development and Application of a Land Capability Classification System for South Africa.

NERSA. 2009. South Africa Renewable Energy Feed-in Tariff (REFIT) – Regulatory Guidelines.

NGAKA MODIRI MOLEMA DISTRICT MUNICIPALITY. Ngaka Modiri Molema District Local Municipality Integrated Development Plan for 2020 – 2021.

NW PROVINCIAL GOVERNMENT. 2012. North West Provincial Development and Resource Management Plan. Pretoria: Government Printer.

SANBI. 2016. Guidelines for Environmental Impact Assessments. [Web:] <http://redlist.sanbi.org/eiaguidelines.php>. Date of access: 26 April 2016.

SMEC. 2021. Feasibility Geotechnical Investigation Report - Watershed 1-3 Solar PV Projects, Lichtenburg.

SOLARGIS. 2011. Global Horizontal Irradiation (GHI). [Web:] <http://solargis.info/doc/71> [Date of access: 7 May 2014].

SOUTH AFRICA(a). 1998. The Conservation of Agricultural Resources Act, No. 85 of 1983. Pretoria: Government Printer.

SOUTH AFRICA. 1996. Constitution of the Republic of South Africa as adopted by the Constitutional Assembly on 8 May 1996 and as amended on 11 October 1996. (B34B-96.) (ISBN: 0-260-20716-7.)

SOUTH AFRICA(a). 1998. The National Environmental Management Act, No. 107 of 1998. Pretoria: Government Printer.

SOUTH AFRICA(b). 1998. The National Water Act, No. 36 of 1998. Pretoria: Government Printer.

SOUTH AFRICA. 1999. The National Heritage Resources Act, No. 25 of 1999. Pretoria: Government Printer.

SOUTH AFRICA. 2004. The National Environment Management: Air Quality Act, No. 39 of 2004. Pretoria: Government Printer.

SOUTH AFRICA(a). 2008. The National Energy Act, No. 34 of 2008. Pretoria: Government Printer.

SOUTH AFRICA(b). 2008. The National Environmental Management: Waste Act, No. 59 of 2008. Pretoria: Government Printer.

SOUTH AFRICA. 2010. Regulations in terms of Chapter 5 of the National Environmental Management Act, 1998. (GNR. 543, 544 and 545. 2010.). Pretoria: Government Printer.

SOUTH AFRICA. Minister in the Presidency: Planning (2009). *Medium Term Strategic Framework. – A Framework to guide Governments Programme in the Electoral Mandate Period 2009-2014.*

SWINGLER, S. 2006. Statistics on Underground Cable in Transmission networks, Final Report of CIGRE Working Group B1.07.

THE MESOTHELIOMA CENTRE. 2016. Mesothelioma in South Africa. [Web:] <http://www.asbestos.com/mesothelioma/south-africa/>. [Date of access: 27 June 2016].

VAN SCHALKWYK, J. 2021. Cultural heritage impact assessment for the development of the proposed Boitumelo Solar Power Plant (Pty) Ltd near Lichtenburg, on the Portion 4 of the farm Houthaaldoorns 2, North West Province.

WORLD BANK GROUP. 2006. The Equator Principles.

.