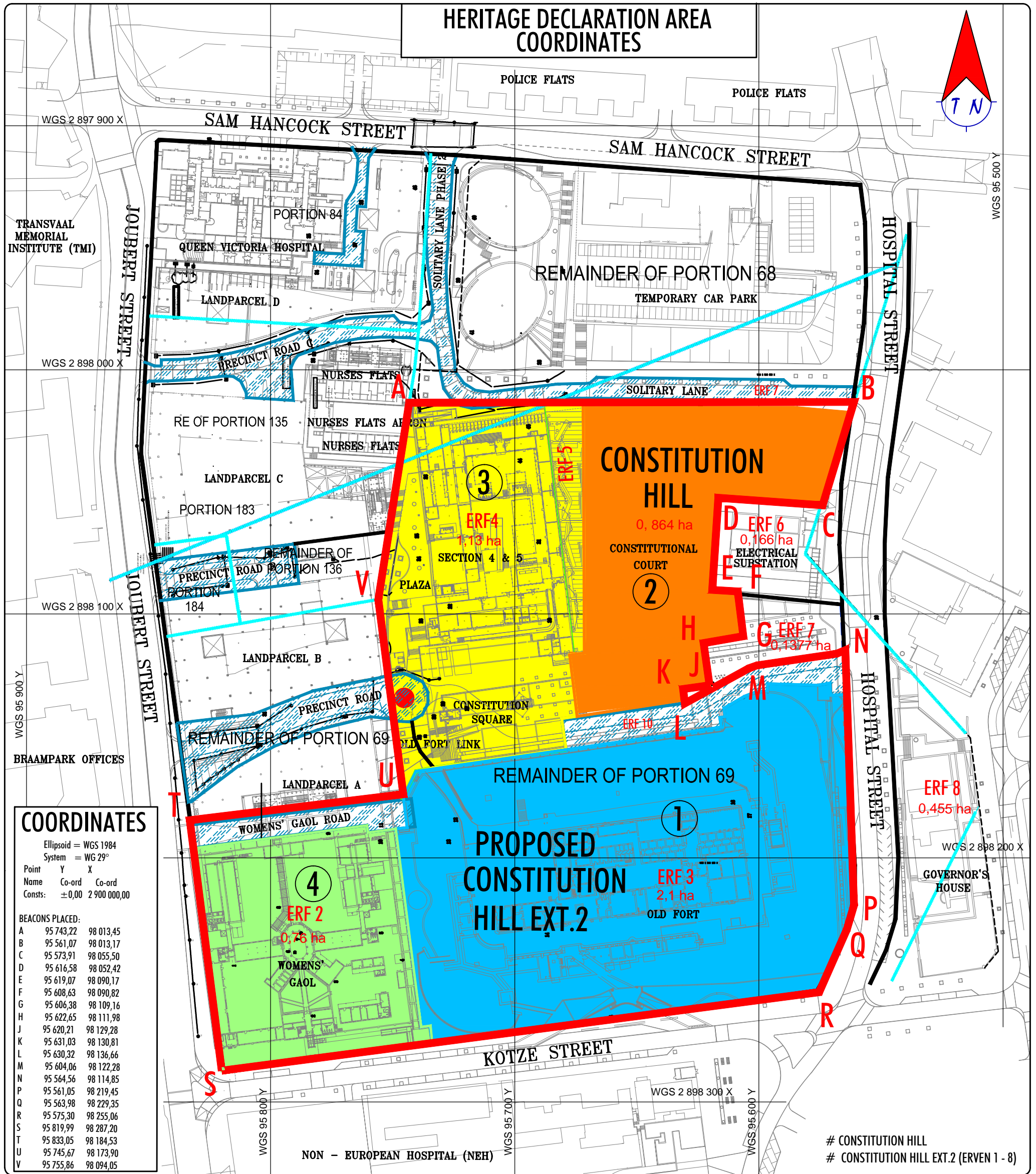
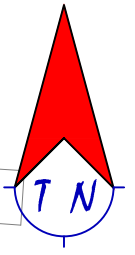


# HERITAGE DECLARATION AREA COORDINATES



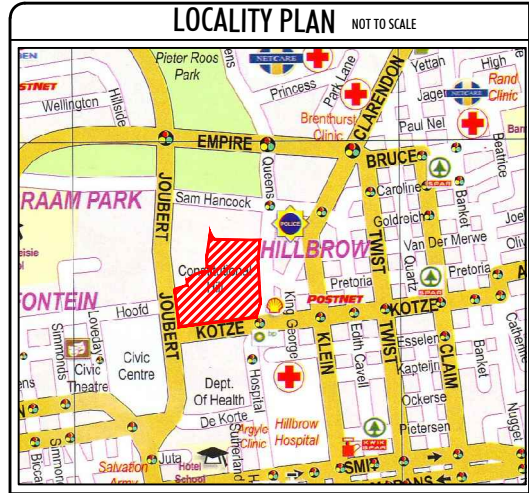
## COORDINATES

Ellipsoid = WGS 1984  
System = WG 29°  
Point Y X  
Name Co-ord Co-ord  
Consts: ±0,00 2 900 000,00

BEACONS PLACED:

A	95 743,22	98 013,45
B	95 561,07	98 013,17
C	95 573,91	98 055,50
D	95 616,58	98 052,42
E	95 619,07	98 090,17
F	95 608,63	98 090,82
G	95 606,38	98 109,16
H	95 622,65	98 111,98
J	95 620,21	98 129,28
K	95 631,03	98 130,81
L	95 630,32	98 136,66
M	95 604,06	98 122,28
N	95 564,56	98 114,85
P	95 561,05	98 219,45
Q	95 563,98	98 229,35
R	95 575,30	98 255,06
S	95 819,99	98 287,20
T	95 833,05	98 184,53
U	95 745,67	98 173,90
V	95 755,86	98 094,05

# CONSTITUTION HILL  
# CONSTITUTION HILL EXT.2 (ERVEN 1 - 8)



- LEGEND:**
- HERITAGE PORTIONS FOR DECLARATION
  - 1 THE OLD FORT - 2,1 ha
  - 3 NUMBER 4 & 5 PRISON - 1,13 ha
  - 4 WOMAN'S GAOL - 0,76 ha
  - 2 CONSTITUTIONAL COURT - 0,864 ha
  - PROPOSED TOWNSHIP CONSTITUTION HILL EXT 2
  - PROPERTY BOUNDARIES

- ① OLD FORT - REMAINDER OF PORTION 69 OF THE FARM BRAAMFONTEIN 53 I.R
- ② CONSTITUTIONAL COURT - REMAINDER OF PORTION 69 OF THE FARM BRAAMFONTEIN 53 I.R
- ③ NUMBER 4 & 5 PRISON - REMAINDER OF PORTION 68 & 69 OF THE FARM BRAAMFONTEIN 53 I.R
- ④ WOMAN'S GAOL - REMAINDER OF PORTION 69 OF THE FARM BRAAMFONTEIN 53 I.R

**PROJECT**

### CONSTITUTION HILL HERITAGE SITES

CLIENT  
**BLUE I Q INVESTMENT HOLDINGS (PTY) LTD**

DESIGNED	HT	APPROVED	SCALE 1:750
DRAWN	CST	DATE	AUG.2016 COPYRIGHT RESERVED

DRAWING No. T 1012/1

53 Conrad Street  
Florida North  
E-mail: [htpp@iafrica.com](mailto:htpp@iafrica.com)  
<http://www.iafrica.com>  
Tel no: (011)472-1613  
FAX: (011)472-3454