
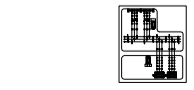












PROJECT SITE
 Portion 1 (Remaining Extent) of the Farm KLEIN KAREELAAGTE 168, Herbert RD
 Siyanama Local Municipality
 Pixley ka Seme District Municipality
 Northern Cape Province
 Surveyor-general Z1 digit site: C03200000000016800001
 Extent: 1028,1296 hectares
 29° 19' 50" S ; 24° 29' 35" E

footprint (fenced area)
 up to 215 ha

-  PV arrays
-  High-voltage loop-in loop-out substation
2 X 22 kV / 132 kV 40 MVA power transformers
-  Fenced area (footprint): up to 215 hectares
-  Medium voltage receiving station and control building
-  Internal roads
-  Vegetation buffer zone, 20 m wide
-  ESKOM's "KLOKFORTEIN-GRASPAN" 132 kV power line and registered servitude (31.0 m wide)
-  Medium voltage stations
-  Salt pan and 32 m buffer
-  Boreholes
-  Warehouses



Project name
CARODEX SOLAR PARK



Carodex (Pty) Ltd
 Registration No: 2012/001634/07

Revision	Date	Description
01	June 2015	Final EIA Report
01	April 2015	Draft EIA Report
00	February 2015	Final Scoping Report
00	January 2015	Draft Scoping Report

Layout Plan
PV Power Plant up to 75 MW

Scale	1:5000	Size	A1
Sheet	1 / 1	Id.	COSP_01_r1