

APPENDIX A PROOF OF PUBLIC PARTICIPATION



EXAMPLES OF THE NOTIFICATION LETTERS SENT TO INFORM THE STAKEHOLDERS AND I&AP'S



Applicant:
 CP Concrete (Pty) Ltd
 P.O. Box 339
 Robertson
 6705
 Cell: 082 893 6328
 E-mail: awmalherbe@mweb.co.za

BACKGROUND INFORMATION DOCUMENT

06 August 2015

To whom it may concern

RE: NOTICE OF APPLICATIONS IN TERMS OF SECTION 27 OF THE MINERALS AND PETROLEUM RESOURCES DEVELOPMENT ACT, 2002 (ACT NO 28 OF 2002) AND THE NATIONAL ENVIRONMENTAL MANAGEMENT ACT, 1998 (ACT 107 OF 1998 NEMA) AS WELL AS THE ENVIRONMENTAL IMPACT ASSESSMENT REGULATIONS OF 2014.

CP Concrete (Pty) Ltd intends to apply for a mining permit to mine 4.9 ha of a portion of Portion 3 of Klaas Voogds Rivier 37, Robertson, Western Cape Province.

SITE DESCRIPTION

Portion 3 of Klaas Voogds Rivier 37, Robertson, Western Cape Province is situated approximately 12 km east of Robertson and 10 km north west from Ashton. The area earmarked for the proposed mining falls on a section of the farm previously used for vegetable farming purposes. The GPS coordinates of the proposed mining is as follows:

• A 33,797653°S; 20,016437°E	• A 33°47'51,551"S; 20°0'59,173"E
• B 33,798153°S; 20,017637°E	• B 33°47'53,351"S; 20°1'3,493"E
• C 33,800661°S; 20,015956°E	• C 33°48'2,38"S; 20°0'57,442"E
• D 33,80005°S; 20,014148°E	• D 33°48'0,18"S; 20°0'50,933"E
• A 33,797653°S; 20,016437°E	• A 33°47'51,551"S; 20°0'59,173"E

LEGAL COMPLIANCE

An application for a mining permit in terms of Section 27 of the Mineral and Petroleum Resources Development Act, 2002 (Act No 28 of 2002) will be submitted to the Department of Mineral Resources.

The proposed project triggers the following listed activities in terms of the National Environmental Management Act, 1998 (Act 107 of 1998) and the Environmental Impact Assessment Regulations as amended 2014 and therefore requires a basic assessment process to obtain environmental authorisation:

- GNR 983 Environmental Impact Assessment Regulations Listing Notice 1 of 2014 Activity 21:

Any activity including the operation of that activity which requires a mining permit in terms of section 27 of the Mineral and Petroleum Resources Development Act, 2002 (act No. 28 of 2002), including associated infrastructure, structures and earthworks directly related to the extraction of a mineral resource, including

the goal isn't to live forever, it is to protect a planet that will

Greenmined Environmental (Pty) Ltd | Tel: 021 850 8875 | Fax: 086 546 0579
 201 Hibernian Towers, C/O Beach Rd & Sarel Cilliers, Strand, 7140 | Suite 62, Private bag x15, Somerset West, 7129
 Directors: S Smit; R L Shedlock; C Weideman | Reg No: 2012/055565/07

DMR Reference Number: To be confirmed

BACKGROUND INFORMATION DOCUMENT

activities for which an exemption has been issued in terms of section 106 of the Mineral and Petroleum Resources Development Act, 2002 (Act No 28 of 2002).

- GNR 983 Environmental Impact Assessment Regulations Listing Notice 1 of 2014 Activity 22:
The decommissioning of any activity requiring a closure certificate in terms of section 43 of the Mineral and Petroleum Resources Development Act, 2002 (Act No 28 of 2002).
- GNR 983 Environmental Impact Assessment Regulations Listing Notice 1 of 2014 Activity 28:
Commercial developments where such land was used for agriculture or afforestation on or after 01 April 1998 and where such development (ii) will occur outside an urban area, where the total land to be developed is bigger than 1 hectare.

PROJECT DESCRIPTION

CP Concrete (Pty) Ltd identified a stockpile area on Portion 3 of Klaas Voogds Rivier 37, Robertson, Western Cape Province and intends to remove the stone / rocks, stockpiled by Altus Malherbe Familie Trust, and sell as a mineral to clients.

The proposed area from which CP Concrete Pty Ltd will remove the stockpiled stone aggregate is 4.9 ha in extent. The stone aggregate will be loaded with an excavator onto trucks that will transport it to the clients. No washing, screening or crushing will be needed. The applicant intends to sell stone aggregate from the mining area for at least three years with a possibility of a two year extension.

THE MINING ACTIVITIES WILL CONSIST OF THE FOLLOWING:

- Stripping and stockpiling of topsoil
- Stockpiling of stone aggregate
- Loading and transportation of mineral to clients
- Sloping and landscaping upon closure of the site
- Replacing the topsoil and vegetating the disturbed area

THE MINING SITE WILL CONTAIN THE FOLLOWING:

- Excavation Equipment
- ADT trucks
- Chemical toilet to be used by employees

BACKGROUND INFORMATION DOCUMENT

DUST:

- Speed on the access road will be limited to 40km/h to prevent the generation of excess dust.
- Roads will be sprayed with water or an environmentally friendly dust-allaying agent that contains no PCB's (e.g. DAS products) if dust is generated above acceptable limits.

NOISE:

- It will be ensured that employees and staff conduct themselves in an acceptable manner while on site.
- All mining vehicles will be equipped with silencers and maintained in a road worthy condition in terms of the Road Transport Act.

ACCESS ROUTE:

- The existing farm road to the area will be used to provide the applicant with access,

SURFACE AND GROUND WATER:

- The proposed activities are not expected to have a negative impact on any surface and ground water of the area.
- The Martiensklouf River borders the proposed mining area approximately 120m to the east.
- Two storage dams are located 100m to the east and north east of the stockpile area.

VEGETATION

- The site earmarked for the proposed mining activity has previously been used for crop farming purposes.
- No red data or protected plants could be identified in the proposed footprint area of the mining area.

GEOLOGY & SOILS

- Clays and loams mostly derived from Bokkeveld and some Witteberg Group shales as well as Porterville Formation phyllite shale of the Malmesbury Group (Namibian Erathem) in the northwest. Glenrosa and Mispah forms are dominant. Land types mainly Fb, Fa and Ic.

DMR Reference Number: To be confirmed

BACKGROUND INFORMATION DOCUMENT

CLIMATE

- MAP 210 – 610 mm (mean 370 mm), peaking from May to August. Mean daily maximum and minimum temperatures 29.3°C and 4.8°C for February and July, respectively. Frost incidence 3 – 8 days per year.

SENSITIVE LANDSCAPES

- No sensitive landscapes under statutory protection occur on the site.

SITES OF ARCHAEOLOGICAL AND CULTURAL INTEREST

- No sites of archaeological or cultural importance were identified during the site inspection as the site has been extensively used for agricultural purposes.

FAUNA:

- The fauna at the site will not be impacted by the proposed mining activity as they will be able to move away or through the site, without being harmed. Workers should be educated and managed to ensure that no fauna at the site is harmed.

VISUAL EXPOSURE:

- The mining area was identified to constitute the lowest possible visual impact on the surrounding environment. The surrounding area has previously been disturbed by agricultural activities, and this application entails the mechanical winning of gravel from the area. No quarry pit with high walls will be created that will negatively impact on the visual exposure of the area.
- The mining area will not be visible from any public road or area.
- The applicant should however ensure that housekeeping is managed to standard, as this will mitigate the visual impacts during the operational phase of the mine.
- Upon closure the site will be rehabilitated and sloped to insure that the visual impact on the aesthetic value of the area is kept to a minimum.
- The site will have a neat appearance and be kept in good condition at all times.

BACKGROUND INFORMATION DOCUMENT

ABLUTION, WASTE WATER & WASTE DISPOSAL:

- Ablution facilities will consist of chemical toilets hired from a contractor and serviced regularly.
- Any effluents containing oil, grease or other industrial substances will be collected in a suitable receptacle and removed from the site, either for resale or for appropriate disposal at a recognised facility.
- Spills will be cleaned up immediately to the satisfaction of the Regional Manager by removing the spillage together with the polluted soil and by disposing of them at a recognised facility.
- Non-biodegradable refuse such as glass bottles, plastic bags, metal scrap, etc., will be stored in a container at a collecting point and collected on a regular basis and disposed of at a recognised landfill site.
- Biodegradable refuse generated will be handled as indicated above.
- No waste will be burned or buried on site.

FINAL REHABILITATION:

- Rehabilitation of the surface area shall entail landscaping, levelling, top dressing, land preparation, seeding (if required), and weed / alien clearing.
- All infrastructures, equipment, and other items used during the mining period will be removed from the site (section 44 of the MPRDA).
- Waste material of any description, including receptacles, scrap, rubble and tyres, will be removed entirely from the mining area and disposed of at a recognized landfill facility. It will not be permitted to be buried or burned on the site.
- Weed / alien clearing will be done in a sporadic manner during the life of the mining activities. Species regarded as Category 1 weeds according to CARA (Conservation of Agricultural Recourses Act, 1983 – Act 43; Regulations 15 & 16 (as amended in March 2001) need to be eradicated from the site on final closure.
- Final rehabilitation shall be completed within a period specified by the Regional Manager.

CP Concrete Pty Ltd will make use of temporary infrastructure during the mining operations. Workers will be transported to and from the site daily.

DMR Reference Number: To be confirmed

BACKGROUND INFORMATION DOCUMENT

PUBLIC INVOLVEMENT

This document is to inform you about the proposed activity and to determine whether there are any concerns or objections from interested and affected parties (I&AP's) that need to be considered.

As interested and affected party you are kindly requested to complete the comments form and give any comment/concern or input with regard to the current land use of the area, the environment as well as socio-economic conditions that you feel might be affected by the proposed activity. When submitting response please provide suggestions to mitigate the anticipated impact of each identified activity.

Please contact Sonette Smit at the contact details as presented in the letterhead or at sonette.s@greenmined.co.za through any means should you need more information, have concerns or comments that need to be considered or if you want to be registered as an interested and/or affected party and would like to receive a copy of the Draft Basic Assessment Report (DBAR) on or before **7 September 2015**. If we do not receive any comments from you within 30 days of receipt of this notice, it will be accepted that you do not have any objections/comments with regard to the project.

A register of interested and affected parties (I&AP's) will be opened and maintained containing the names, contact details and address of all persons who have submitted written comments, attended meetings or have in writing requested to be registered and all organs of state which have jurisdiction in respect of the activity. Please note that only registered I&AP's and stakeholders will be entitled to comment on reports and plans to be submitted to the Department provided that the party provide its name, contact details and address and discloses any direct business, financial, personal or other interest which he/she may have in the approval or refusal of the applications.

The DBAR will be submitted to the Department of Mineral Resources – WC for review purposes. This report will also be made available to the public for a 30 days review period. An electronic copy of the report will be published on the Greenmined Environmental website (www.greenmined.com).

The DBAR will then be updated to reflect the comments received during the public commenting period. Upon which, the final basic assessment report (FBAR) will be submitted to the DMR for its consideration as part of the authorization process in terms of the NEMA regulation. A copy of the final report will be made available on the Greenmined Environmental website (www.greenmined.com). All registered I&AP's and stakeholders will be notified in writing within 14 days of the date of the decision of the outcome of the application, including the reasons for the decision and the right of appeal.

DMR Reference Number: To be confirmed

BACKGROUND INFORMATION DOCUMENT

CONTACT DETAILS:

Name/Naam	
Organisation/Instansie	
Interest/Belange	
Postal Address/Pos Adres	
Tel	
Fax/Faks	
E-mail/E-pos	

COMMENTS/ OPMERKINGS:

No Objection:	
Request additional information:	
Concerns:	

Signature: _____

DMR Reference Number: To be confirmed

BACKGROUND INFORMATION DOCUMENT

Are there any other organisations or individuals that you feel should be invited to comment? If so, please provide their contact details:

Contact name:
Organisation (if applicable):
Address:
Tel:
Fax
E-mail

Your feedback is valued and will be addressed appropriately.

Kind Regards



.....
Sonette Smit
Greenmined Environmental





Applicant:
Altus Malherbe Familie Trust
P.O. Box 339
Robertson
6705
Cell: 084 767 9988
E-mail: awmalherbe@mweb.co.za

BACKGROUND INFORMATION DOCUMENT

05 Augustus 2015

To whom it may concern

RE: NOTICE OF APPLICATIONS IN TERMS OF THE NATIONAL ENVIRONMENTAL MANAGEMENT ACT, 1998 (ACT 107 OF 1998 NEMA) AS WELL AS THE ENVIRONMENTAL IMPACT ASSESSMENT REGULATIONS OF 2014

Altus Malherbe Familie Trust intends to apply for environmental authorisation to screen oversize rock from the fields of the following properties in the Robertson District:

- ▀ Portion 3 of Marthinus Vlei 34 DC
- ▀ Portion 3 of the farm Klaas Voogds Rivier 37 DC
- ▀ Portion 19 of the farm Klaas Voogds Rivier 37 DC
- ▀ Portion 20 of the farm Klaas Voogds Rivier 37 DC

SITE DESCRIPTION

The above mentioned properties are situated approximately 12 km east of Robertson and ±8 km west of Ashton. The area earmarked for screening falls within the following GPS coordinates:

- A. 33°47'56.35"S; 20°00'03.54"E
- B. 33°47'58.33"S; 20°00'13.24"E
- C. 33°48'13.99"S; 20°00'01.24"E
- D. 33°48'30.70"S; 20°00'29.84"E
- E. 33°48'13.22"S; 20°00'48.00"E
- F. 33°48'23.72"S; 20°01'05.57"E
- G. 33°48'07.74"S; 20°01'15.54"E
- H. 33°47'50.82"S; 20°01'21.63"E
- I. 33°47'39.21"S; 20°01'32.03"E
- J. 33°47'18.36"S; 20°01'35.30"E
- K. 33°47'18.30"S; 20°01'35.20"E
- L. 33°48'01.58"S; 20°00'40.74"E
- M. 33°47'47.34"S; 20°00'07.16"E

LEGAL COMPLIANCE

An application for environmental authorisation in terms of the National Environmental Management Act, 1998 (Act 107 of 1998 NEMA) and the Environmental Impact Assessment Regulations of 2014 will be submitted to the Department of Environmental Affairs and Development Planning – Western Cape Province.

the goal isn't to live forever, it is to protect a planet that will

Greenmined Environmental (Pty) Ltd | Tel: 021 850 8875 | Fax: 086 546 0579
201 Hibernian Towers, C/O Beach Rd & Sarel Cilliers, Strand, 7140 | Suite 62, Private bag x15, Somerset West, 7129
Directors: S Smit; R L Shedlock; C Weideman | Reg No: 2012/055565/07

BACKGROUND INFORMATION DOCUMENT

The proposed project triggers the following listed activities in terms of the Environmental Impact Assessment Regulations as amended 2014 and therefore requires a scoping and environmental impact reporting process to obtain environmental authorisation:

- GNR 983 Environmental Impact Assessment Regulations Listing Notice 1 of 2014 Activity 28:
Residential, mixed, retail, commercial, industrial or institutional developments where such land was used for agriculture or afforestation on or after 01 April 1998 and where such development (ii) will occur outside an urban area, where the total land to be developed is bigger than 1 hectare.
- GNR 984 Environmental Impact Assessment Regulations Listing Notice 2 of 2014 Activity 21:
Any activity including the operation of that activity associated with the primary processing of a petroleum resource including winning, reduction, extraction, classifying, concentrating, crushing, screening and washing.

PROJECT DESCRIPTION

The applicant, Aitus Malherbe Familie Trust, intends to screen oversize rock from the fields of the above mentioned properties in order to improve the agricultural potential of the land and allow for crop production. The proposed project will entail the loading of material from the fields into a mobile screen that will filter the rock from the sand. The screened rock will be removed from the fields and stockpiled at an already disturbed area on Portion 3 of the farm Klaas Voogds Rivier 37. The sand will be returned to the fields and the areas will be prepared for cultivation of various crop types. The proposed project will not necessitate the opening of new fields or the removal of indigenous vegetation as only the existing fields of the properties will be screened.

The proposed areas to be screened falls within a 1.97 km² footprint area and the applicant intends to screen the fields of the properties for at least twenty years.

THE PROPOSED ACTIVITIES WILL ENTAIL THE FOLLOWING:

- Screening of oversize rock from fields with a mobile screen
- Removal and stockpiling of rocks
- Levelling and preparation of fields for cultivation

DUST:

- The potential negative impact of dust generation on the surrounding landowners is deemed to be of low significance as the activities is anticipated to represent the agricultural activities and land use of the surrounding farms.

BACKGROUND INFORMATION DOCUMENT

NOISE:

- ▮ Due to the nature of the proposed activity, noise will be generated mainly as a result of the excavator loading the material into the mobile screen. The potential negative impact on the surrounding landowners is deemed to be of low significance.
- ▮ It will be ensured that employees and staff conduct themselves in an acceptable manner while on site.

ACCESS ROUTE:

- ▮ The existing farm roads will be used to gain access to the areas to be screened.
- ▮ No new roads will have to be constructed.

SURFACE AND GROUND WATER:

- ▮ The proposed activity is not expected to have a negative impact on any surface or ground water of the area as all activities will be contained to existing fields.

VEGETATION:

- ▮ The proposed project will not necessitate the removal of indigenous vegetation as the rock will only be screened from already existing fields.
- ▮ No red data or protected plants could be identified in the proposed footprint area of the site.

SITES OF ARCHAEOLOGICAL AND CULTURAL INTEREST:

- ▮ No sites of archaeological or cultural importance were identified during the site inspection as the areas to be screened have previously been disturbed for agricultural purposes.

FAUNA:

- ▮ No resident fauna could be identified within the proposed footprint areas. Any fauna moving into the area will be able to move either away or through the site, without being harmed. Workers will be educated and managed to ensure no fauna is harmed.

VISUAL EXPOSURE:

- ▮ The proposed activity is not anticipated to have a visual impact as no additional natural areas need to be opened.
- ▮ The stockpile area was chosen to be at a central area and will not be visible from any public road or area.

DEA&DP Reference Number: To be confirmed

BACKGROUND INFORMATION DOCUMENT

The applicant will not require the establishment of any permanent infrastructure as the existing offices, service areas and workshops of the farm will be used for all administrative and service needs. Workers will be transported to and from the site daily.

PUBLIC INVOLVEMENT

This document is to inform you about the proposed activity and to determine whether there are any concerns or objections from interested and affected parties (I&AP's) that need to be considered.

As interested and affected party you are kindly requested to complete the comments form and give any comment/concern or input with regard to the current land use of the area, the environment as well as socio-economic conditions that you feel might be affected by the proposed activity. When submitting response please provide suggestions to mitigate the anticipated impact of each identified activity.

Please contact Christine Fouche at the contact details as presented in the letterhead or at christine.f@greenmined.co.za through any means should you need more information, have concerns or comments that need to be considered or if you want to be registered as an interested and/or affected party and would like to receive a copy of the Draft Scoping Report (DSR) on or before 7 September 2015. If we do not receive any comments from you within 30 days of receipt of this notice, it will be accepted that you do not have any objections/comments with regard to the project.

A register of interested and affected parties (I&AP's) will be opened and maintained containing the names, contact details and address of all persons who have submitted written comments, attended meetings or have in writing requested to be registered and all organs of state which have jurisdiction in respect of the activity. Please note that only registered I&AP's and stakeholders will be entitled to comment on reports and plans to be submitted to the Department provided that the party provide its name, contact details and address and discloses any direct business, financial, personal or other interest which he/she may have in the approval or refusal of the applications.

Upon laps of the commenting period the Draft Scoping Report will be updated to reflect the comments received during the public commenting period upon which the final Scoping Report will be submitted to the Department of Environmental Affairs and Development Planning – Western Cape (DEA&DP) for its consideration as part of the authorization process in terms of the NEMA regulation. A copy of the final Scoping Report will be made available on the Greenmined Environmental website (www.greenmined.com). When accepted the Scoping Report will be followed by the Draft Environmental Impact Assessment Report (EIAR) that will also be made available to the public for a 30 days review period. An electronic copy of the EIAR report will again be published on the Greenmined Environmental website. All registered I&AP's and stakeholders will be notified of the commenting period in advance.

DEA&DP Reference Number: To be confirmed

BACKGROUND INFORMATION DOCUMENT

The EIAR will then be updated to reflect the comments received during the public commenting period. Upon which, the final EIAR will be submitted to the DEA&DP for its consideration as part of the authorization process in terms of the NEMA regulation. A copy of the final report will be made available on the Greenmined Environmental website. All registered I&AP's and stakeholders will be notified in writing within 14 days of the date of the decision of the outcome of the application, including the reasons for the decision and the right of appeal.

CONTACT DETAILS:

Name/Name	
Organisation/Instansie	
Interest/Belange	
Postal Address/Pos Adres	
Tel	
Fax/Faks	
E-mail/E-pos	

DEA&DP Reference Number: To be confirmed

BACKGROUND INFORMATION DOCUMENT

COMMENTS/ OPMERKINGS:

No Objection:	
Request additional information:	
Concerns:	

Signature: _____

DEA&DP Reference Number: To be confirmed

BACKGROUND INFORMATION DOCUMENT

Are there any other organisations or individuals that you feel should be invited to comment? If so, please provide their contact details:

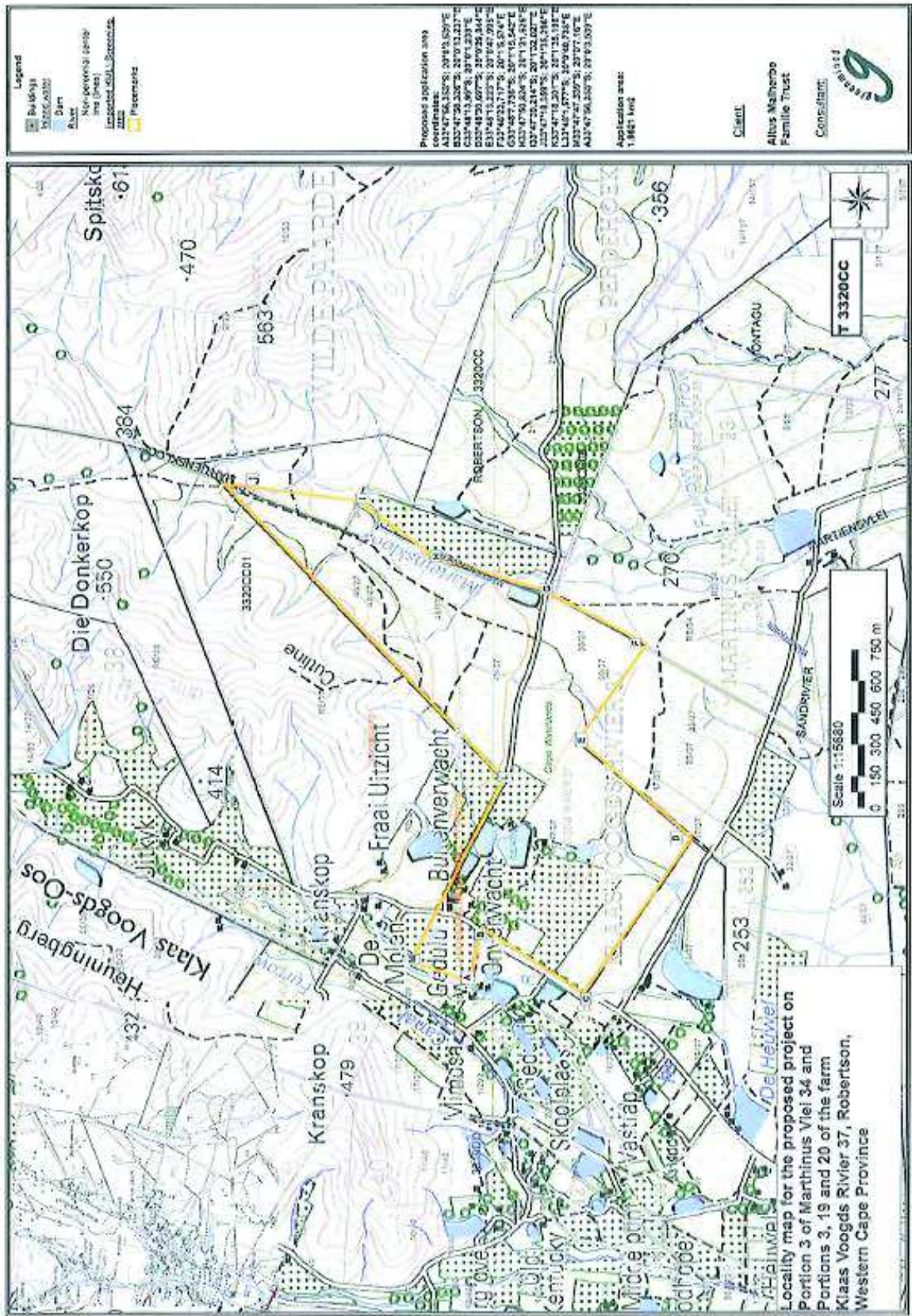
Contact name:
Organisation (if applicable):
Address:
Tel:
Fax
E-mail

Your feedback is valued and will be addressed appropriately.

Kind Regards



.....
Christine Fouche
Greenmined Environmental



NOTIFICATION OF LANDOWNER AND NEIGHBOURS AND OTHER I&AP'S

Organisation	Name
Altus Malherbe Familie Trust	Landowner
Surrounding Landowner S Bruwer	JS Bruwer bouery
Surrounding Landowner B Grove	Granite Park
Surrounding Landowner N Marais	Kranskop Wyne (Pty) Ltd
Surrounding Landowner HN Bruwer	HN Bruwer Boerdery
Surrounding Landowner LA van Zyl	LA van Zyl
Surrounding Landowner VU Papesch Karl Uwe Papesch	Fraai Uitzicht 1798
Surrounding Landowner M Marson	Fairview Farm
Surrounding Landowner G Joubert	Klein Parys

PROOF OF LANDOWNER CONSENT SIGNED ON 08th AUGUST 2015

CP Concrete (Pty) Ltd
P.O. Box 339
Robertson
6705

Tel: 023 626 2014

07 December 2015

**RE: PROPOSED MINING APPLICATION ON PORTION 3 OF THE FARM KLAAS VOOGDS RIVIER
37, ROBERTSON, WESTERN CAPE**

I, Albertus Willem Malherbe, director of Altus Malherbe Familie Trust declare under oath that, I:

- am the landowner or person in control of Portion 3 of the farm Klaas Voogds Rivier 37; and
- hereby state that I have been notified of the proposed mining permit application on the above mentioned property:



Signature of the landowner:

8 December 2015

Date:

**PROOF OF CORRESPONDENCE WITH JS BRUWER BOUERY ON 06th-17th
AUGUST 2015**



Applicant:
CP Concrete (Pty) Ltd
P.O. Box 339
Robertson
6705
Cell: 082 893 6328
E-mail: awmalherbe@mweb.co.za

BACKGROUND INFORMATION DOCUMENT

06 August 2015

To whom it may concern

RE: NOTICE OF APPLICATIONS IN TERMS OF SECTION 27 OF THE MINERALS AND PETROLEUM RESOURCES DEVELOPMENT ACT, 2002 (ACT NO 28 OF 2002) AND THE NATIONAL ENVIRONMENTAL MANAGEMENT ACT, 1998 (ACT 107 OF 1998 NEMA) AS WELL AS THE ENVIRONMENTAL IMPACT ASSESSMENT REGULATIONS OF 2014.

CP Concrete (Pty) Ltd intends to apply for a mining permit to mine 4.9 ha of a portion of Portion 3 of Klaas Voogds Rivier 37, Robertson, Western Cape Province.

SITE DESCRIPTION

Portion 3 of Klaas Voogds Rivier 37, Robertson, Western Cape Province is situated approximately 12 km east of Robertson and 10 km north west from Ashton. The area earmarked for the proposed mining falls on a section of the farm previously used for vegetable farming purposes. The GPS coordinates of the proposed mining is as follows:

▸ A 33,797653°S; 20,016437°E	▸ A 33°47'51,551"S; 20°0'59,173"E
▸ B 33,798153°S; 20,017637°E	▸ B 33°47'53,351"S; 20°1'3,493"E
▸ C 33,800661°S; 20,015956°E	▸ C 33°48'2,38"S; 20°0'57,442"E
▸ D 33,80005°S; 20,014148°E	▸ D 33°48'0,18"S; 20°0'50,933"E
▸ A 33,797653°S; 20,016437°E	▸ A 33°47'51,551"S; 20°0'59,173"E

LEGAL COMPLIANCE

An application for a mining permit in terms of Section 27 of the Mineral and Petroleum Resources Development Act, 2002 (Act No 28 of 2002) will be submitted to the Department of Mineral Resources.

The proposed project triggers the following listed activities in terms of the National Environmental Management Act, 1998 (Act 107 of 1998) and the Environmental Impact Assessment Regulations as amended 2014 and therefore requires a basic assessment process to obtain environmental authorisation:

- **GNR 983 Environmental Impact Assessment Regulations Listing Notice 1 of 2014 Activity 21:**
Any activity including the operation of that activity which requires a mining permit in terms of section 27 of the Mineral and Petroleum Resources Development Act, 2002 (act No. 28 of 2002), including associated infrastructure, structures and earthworks directly related to the extraction of a mineral resource, including

the goal isn't to live forever, it is to protect a planet that will

Greenmined Environmental (Pty) Ltd | Tel: 021 850 8875 | Fax: 086 546 0579
201 Hibernian Towers, C/O Beach Rd & Sarel Cilliers, Strand, 7140 | Suite 62, Private bag x15, Somerset West, 7129
Directors: S Smit; R L Shedlock; C Weideman | Reg No: 2012/055565/07



PUBLIC PARTICIPATION PROCESS

Ref No.: (to be confirmed)

NOTICE OF APPLICATIONS IN TERMS OF SECTION 27 OF THE MINERALS AND PETROLIUM RESOURCES DEVELOPMENT ACT, 2002 (ACT NO 28 OF 2002) AND THE NATIONAL ENVIRONMENTAL MANAGEMENT ACT, 1998 (ACT 107 OF 1998 NEMA) AS WELL AS THE ENVIRONMENTAL IMPACT ASSESSMENT REGULATIONS OF 2014.

Herewith I confirm receipt of a notification letter pertaining to a Mining Permit Application to mine 4.9ha of a portion of Portion of Klaas Voogds Rivier 37, Robertson, Western Cape Province.

NAME	COMPANY (if applicable)	CONTACT DETAILS	DATE RECEIVED	SIGNATURE
J.S. Brouwer	J.S. Brouwer & Co.	jsb@minipret.co.za		J.S. Brouwer
B. Joubert	FRANSE PARK	Lucas de Vredenburg		[Signature]
N. MARIS	KRAMSKOP WYNS	INFO @ KRAMSKOPWYNS.CO.ZA	15/8/15	[Signature]
H.N. Brouwer	H.N. Brouwer & Co.	admin@hnbrouwer.co.za	17-8-2015	H.N. Brouwer
L.A. VAN ZYL	L.A. VAN ZYL	lvan@edieouwens.co.za	17-8-2015	L.A. VAN ZYL
M.U. PAPESCH	FRANSE WYNS	info@fransewys.co.za	6.8.2015	[Signature]
M. MARSON	FAIRVIEW FARM	michael@barvalle.co.za	17/8/2015	[Signature]
G.J. Joubert	Klein Parys	joubert@kleinparis.co.za	17/8/2015	[Signature]

the goal isn't to live forever, it is to protect a planet that will

Greenmined Environmental (Pty) Ltd | Tel: 021 850 8875 | Fax: 086 546 0579
 201 Hibernian Towers, C/O Beach Rd & Sarel Cilliers, Strand, 7140 | Suite 62, Private bag x15, Somerset West, 7129
 Directors: S Smit; R L Shedlock; C Weideman | Reg No: 2012/055565/07



Applicant:
Altus Malherbe Familie Trust
P.O. Box 339
Robertson
6705
Cell: 084 767 9988
E-mail: awmalherbe@mweb.co.za

BACKGROUND INFORMATION DOCUMENT

05 Augustus 2015

To whom it may concern

RE: NOTICE OF APPLICATIONS IN TERMS OF THE NATIONAL ENVIRONMENTAL MANAGEMENT ACT, 1998 (ACT 107 OF 1998 NEMA) AS WELL AS THE ENVIRONMENTAL IMPACT ASSESSMENT REGULATIONS OF 2014

Altus Malherbe Familie Trust intends to apply for environmental authorisation to screen oversize rock from the fields of the following properties in the Robertson District:

- ▀ Portion 3 of Marthinus Vlei 34 DC
- ▀ Portion 3 of the farm Klaas Voogds Rivier 37 DC
- ▀ Portion 19 of the farm Klaas Voogds Rivier 37 DC
- ▀ Portion 20 of the farm Klaas Voogds Rivier 37 DC

SITE DESCRIPTION

The above mentioned properties are situated approximately 12 km east of Robertson and ±8 km west of Ashton. The area earmarked for screening falls within the following GPS coordinates:

- A. 33°47'56.35"S; 20°00'03.54"E
- B. 33°47'58.33"S; 20°00'13.24"E
- C. 33°48'13.99"S; 20°00'01.24"E
- D. 33°48'30.70"S; 20°00'29.84"E
- E. 33°48'13.22"S; 20°00'48.00"E
- F. 33°48'23.72"S; 20°01'05.57"E
- G. 33°48'07.74"S; 20°01'15.54"E
- H. 33°47'50.82"S; 20°01'21.63"E
- I. 33°47'39.21"S; 20°01'32.03"E
- J. 33°47'18.36"S; 20°01'35.30"E
- K. 33°47'18.30"S; 20°01'35.20"E
- L. 33°48'01.58"S; 20°00'40.74"E
- M. 33°47'47.34"S; 20°00'07.16"E

LEGAL COMPLIANCE

An application for environmental authorisation in terms of the National Environmental Management Act, 1998 (Act 107 of 1998 NEMA) and the Environmental Impact Assessment Regulations of 2014 will be submitted to the Department of Environmental Affairs and Development Planning – Western Cape Province.

the goal isn't to live forever, it is to protect a planet that will

Greenmined Environmental (Pty) Ltd | Tel: 021 850 8875 | Fax: 086 546 0579
201 Hibernian Towers, C/O Beach Rd & Sarel Cilliers, Strand, 7140 | Suite 62, Private bag x15, Somerset West, 7129
Directors: S Smit; R L Shedlock; C Weideman | Reg No: 2012/055565/07



PUBLIC PARTICIPATION PROCESS

Ref No.: (to be confirmed)

NOTICE OF APPLICATIONS IN TERMS OF THE NATIONAL ENVIRONMENTAL MANAGEMENT ACT, 1998 (ACT 107 OF 1998 NEMA) AS WELL AS THE ENVIRONMENTAL IMPACT ASSESSMENT REGULATIONS OF 2014

Herewith I confirm receipt of a notification letter pertaining to an Environmental Authorisation Application to screen oversize rock from 1.97 km² from the properties of Altus Malherbe Familie Trust, Robertson, Western Cape Province.

NAME	COMPANY (if applicable)	CONTACT DETAILS	DATE RECEIVED	SIGNATURE
S. De Vries	S.S. Beunboordery	sb@unibordery.co.za		[Signature]
B. Grove	GRANITE PARK	Luzardo@vudamst.co.za		[Signature]
N. MARAIS	KRAMSKOP WYNNE (Pty) Ltd	Info @ KRAMSKOPWYNNE.CO.ZA	15/8/15	[Signature]
H.N. Swales	H.N. Swales Breeding	admin@hnbreeder co.za	17-8-2015	HNSwales
L.A. VAN ZYL	L.A. VAN ZYL	lvz@elieouhuis co.za	17-8-2015	[Signature]
* H.U. PAPPECH	Frankelplant	info@ frankelplant.co.za	6.8.2015	[Signature]
M. MARSON	FAIRVIEW FARM	MICHAELM3@vallei.co.za	17/8/15	[Signature]
G.J. Joubert	Klein Praeys	joubert@kleinpraes co.za	17/8/2015	[Signature]

the goal isn't to live forever, it is to protect a planet that will

Greenmined Environmental (Pty) Ltd | Tel: 021 850 8875 | Fax: 086 546 0579
 201 Hibernian Towers, C/O Beach Rd & Sarel Cilliers, Strand, 7140 | Suite 62, Private bag x15, Somerset West, 7129
 Directors: S Smit; R L Shedlock; C Weideman | Reg No: 2012/055565/07

PROOF OF CORRESPONDENCE WITH GRANITE PARK ON 06th-17th AUGUST 2015



Applicant:
CP Concrete (Pty) Ltd
P.O. Box 339
Robertson
6705
Cell: 082 893 6328
E-mail: awmalherbe@mweb.co.za

BACKGROUND INFORMATION DOCUMENT

06 August 2015

To whom it may concern

RE: NOTICE OF APPLICATIONS IN TERMS OF SECTION 27 OF THE MINERALS AND PETROLEUM RESOURCES DEVELOPMENT ACT, 2002 (ACT NO 28 OF 2002) AND THE NATIONAL ENVIRONMENTAL MANAGEMENT ACT, 1998 (ACT 107 OF 1998 NEMA) AS WELL AS THE ENVIRONMENTAL IMPACT ASSESSMENT REGULATIONS OF 2014.

CP Concrete (Pty) Ltd intends to apply for a mining permit to mine 4.9 ha of a portion of Portion 3 of Klaas Voogds Rivier 37, Robertson, Western Cape Province.

SITE DESCRIPTION

Portion 3 of Klaas Voogds Rivier 37, Robertson, Western Cape Province is situated approximately 12 km east of Robertson and 10 km north west from Ashton. The area earmarked for the proposed mining falls on a section of the farm previously used for vegetable farming purposes. The GPS coordinates of the proposed mining is as follows:

• A 33,797653°S; 20,016437°E	• A 33°47'51,551"S; 20°0'59,173"E
• B 33,798153°S; 20,017637°E	• B 33°47'53,351"S; 20°1'3,493"E
• C 33,800661°S; 20,015956°E	• C 33°48'2,38"S; 20°0'57,442"E
• D 33,80005°S; 20,014148°E	• D 33°48'0,18"S; 20°0'50,933"E
• A 33,797653°S; 20,016437°E	• A 33°47'51,551"S; 20°0'59,173"E

LEGAL COMPLIANCE

An application for a mining permit in terms of Section 27 of the Mineral and Petroleum Resources Development Act, 2002 (Act No 28 of 2002) will be submitted to the Department of Mineral Resources.

The proposed project triggers the following listed activities in terms of the National Environmental Management Act, 1998 (Act 107 of 1998) and the Environmental Impact Assessment Regulations as amended 2014 and therefore requires a basic assessment process to obtain environmental authorisation:

- GNR 983 Environmental Impact Assessment Regulations Listing Notice 1 of 2014 Activity 21:

Any activity including the operation of that activity which requires a mining permit in terms of section 27 of the Mineral and Petroleum Resources Development Act, 2002 (act No. 28 of 2002), including associated infrastructure, structures and earthworks directly related to the extraction of a mineral resource, including

the goal isn't to live forever, it is to protect a planet that will

Greenmined Environmental (Pty) Ltd | Tel: 021 850 8875 | Fax: 086 546 0579
201 Hibernian Towers, C/O Beach Rd & Sarel Cilliers, Strand, 7140 | Suite 62, Private bag x15, Somerset West, 7129
Directors: S Smit; R L Shedlock; C Weideman | Reg No: 2012/055565/07



PUBLIC PARTICIPATION PROCESS

Ref No.: (to be confirmed)

NOTICE OF APPLICATIONS IN TERMS OF SECTION 27 OF THE MINERALS AND PETROLIUM RESOURCES DEVELOPMENT ACT, 2002 (ACT NO 28 OF 2002) AND THE NATIONAL ENVIRONMENTAL MANAGEMENT ACT, 1998 (ACT 107 OF 1998 NEMA) AS WELL AS THE ENVIRONMENTAL IMPACT ASSESSMENT REGULATIONS OF 2014.

Herewith I confirm receipt of a notification letter pertaining to a Mining Permit Application to mine 4.9ha of a portion of Portion of Klaas Voogds Rivier 37, Robertson, Western Cape Province.

NAME	COMPANY (if applicable)	CONTACT DETAILS	DATE RECEIVED	SIGNATURE
S Braver	S.S. Braver & Co	jsb@unipeck.co.za		[Signature]
B. Grové	FRANIS PALK	Lucas de Vondermeulen ZA		[Signature]
N. MARAIS	Kranskop Wynryg	INFO @ KRANSKOPWYNRYG.CO.ZA	15/8/15	[Signature]
H.N. Sauer	H.N. Sauer & Co	admin@hnsauer.co.za	17-8-2015	[Signature]
L.A. VAN ZYL	L.A. VAN ZYL	lvz@dieouhuus.co.za	17-8-2015	[Signature]
M.U. PAPESCH	Fraai Uitrust	info @ fraaiuitrust.co.za	6.8.2015	[Signature]
M. MARSON	FAIRVIEW FAEM	michaelm3@arvallicaze	17/8/2015	[Signature]
G.J. Joubert	Klein Parys	joubert@kleinparys.co.za	17/8/2015	[Signature]

the goal isn't to live forever, it is to protect a planet that will

Greenmined Environmental (Pty) Ltd | Tel: 021 850 8875 | Fax: 086 546 0579
 201 Hibernian Towers, C/O Beach Rd & Sarel Cilliers, Strand, 7140 | Suite 62, Private bag x15, Somerset West, 7129
 Directors: S Smit; R L Shedlock; C Weideman | Reg No: 2012/055565/07



Applicant:
Altus Malherbe Familie Trust
P.O. Box 339
Robertson
6705
Cell: 084 767 9988
E-mail: awmalherbe@mweb.co.za

BACKGROUND INFORMATION DOCUMENT

05 Augustus 2015

To whom it may concern

RE: NOTICE OF APPLICATIONS IN TERMS OF THE NATIONAL ENVIRONMENTAL MANAGEMENT ACT, 1998 (ACT 107 OF 1998 NEMA) AS WELL AS THE ENVIRONMENTAL IMPACT ASSESSMENT REGULATIONS OF 2014

Altus Malherbe Familie Trust intends to apply for environmental authorisation to screen oversize rock from the fields of the following properties in the Robertson District:

- ▀ Portion 3 of Marthinus Vlei 34 DC
- ▀ Portion 3 of the farm Klaas Voogds Rivier 37 DC
- ▀ Portion 19 of the farm Klaas Voogds Rivier 37 DC
- ▀ Portion 20 of the farm Klaas Voogds Rivier 37 DC

SITE DESCRIPTION

The above mentioned properties are situated approximately 12 km east of Robertson and ±8 km west of Ashton.

The area earmarked for screening falls within the following GPS coordinates:

- A. 33°47'56.35"S; 20°00'03.54"E
- B. 33°47'58.33"S; 20°00'13.24"E
- C. 33°48'13.99"S; 20°00'01.24"E
- D. 33°48'30.70"S; 20°00'29.84"E
- E. 33°48'13.22"S; 20°00'48.00"E
- F. 33°48'23.72"S; 20°01'05.57"E
- G. 33°48'07.74"S; 20°01'15.54"E
- H. 33°47'50.82"S; 20°01'21.63"E
- I. 33°47'39.21"S; 20°01'32.03"E
- J. 33°47'18.36"S; 20°01'35.30"E
- K. 33°47'18.30"S; 20°01'35.20"E
- L. 33°48'01.58"S; 20°00'40.74"E
- M. 33°47'47.34"S; 20°00'07.16"E

LEGAL COMPLIANCE

An application for environmental authorisation in terms of the National Environmental Management Act, 1998 (Act 107 of 1998 NEMA) and the Environmental Impact Assessment Regulations of 2014 will be submitted to the Department of Environmental Affairs and Development Planning – Western Cape Province.

the goal isn't to live forever, it is to protect a planet that will

Greenmined Environmental (Pty) Ltd | Tel: 021 850 8875 | Fax: 086 546 0579
201 Hibernian Towers, C/O Beach Rd & Sarel Cilliers, Strand, 7140 | Suite 62, Private bag x15, Somerset West, 7129
Directors: S Smit; R L Shedlock; C Weideman | Reg No: 2012/055565/07



PUBLIC PARTICIPATION PROCESS

Ref No.: (to be confirmed)

NOTICE OF APPLICATIONS IN TERMS OF THE NATIONAL ENVIRONMENTAL MANAGEMENT ACT, 1998 (ACT 107 OF 1998 NEMA) AS WELL AS THE ENVIRONMENTAL IMPACT ASSESSMENT REGULATIONS OF 2014

Herewith I confirm receipt of a notification letter pertaining to an Environmental Authorisation Application to screen oversize rock from 1.97 km² from the properties of Altus Malherbe Familie Trust, Robertson, Western Cape Province.

NAME	COMPANY (if applicable)	CONTACT DETAILS	DATE RECEIVED	SIGNATURE
S. De Vries	S.S. Beunboordse	sb@unibest.co.za		[Signature]
B. Grove	GRANITE PARK	Luzardo@vudamst.co.za		[Signature]
N. MARAIS	Kranskop Wines (Pty) Ltd	Info @ KRANSKOPWINE.CO.ZA	15/8/15	[Signature]
H.N. Swales	H.N. Swales Breeding	admin@hnbreeder co.za	17-8-2015	HNSwales
L.A. VAN ZYL	L.A. VAN ZYL	lvz@elieouhuis co.za	17-8-2015	[Signature]
* H.U. PAPPECH	Frankelhof	info@ frankelhof.co.za	6.8.2015	[Signature]
M. MARSON	FAIRVIEW FARM	MICHAELM3bacvallei.co.za	17/8/15	[Signature]
G.J. Joubert	Klein Praeys	joubert@kleinpraes co.za	17/8/2015	[Signature]

the goal isn't to live forever, it is to protect a planet that will

Greenmined Environmental (Pty) Ltd | Tel: 021 850 8875 | Fax: 086 546 0579
 201 Hibernian Towers, C/O Beach Rd & Sarel Cilliers, Strand, 7140 | Suite 62, Private bag x15, Somerset West, 7129
 Directors: S Smit; R L Shedlock; C Weideman | Reg No: 2012/055565/07

**PROOF OF CORRESPONDENCE WITH KRANSKOP WYNE (PTY) LTD ON 15th
AUGUST 2015**



Applicant:
CP Concrete (Pty) Ltd
P.O. Box 339
Robertson
6705
Cell: 082 893 6328
E-mail: awmalherbe@mweb.co.za

BACKGROUND INFORMATION DOCUMENT

06 August 2015

To whom it may concern

RE: NOTICE OF APPLICATIONS IN TERMS OF SECTION 27 OF THE MINERALS AND PETROLEUM RESOURCES DEVELOPMENT ACT, 2002 (ACT NO 28 OF 2002) AND THE NATIONAL ENVIRONMENTAL MANAGEMENT ACT, 1998 (ACT 107 OF 1998 NEMA) AS WELL AS THE ENVIRONMENTAL IMPACT ASSESSMENT REGULATIONS OF 2014.

CP Concrete (Pty) Ltd intends to apply for a mining permit to mine 4.9 ha of a portion of Portion 3 of Klaas Voogds Rivier 37, Robertson, Western Cape Province.

SITE DESCRIPTION

Portion 3 of Klaas Voogds Rivier 37, Robertson, Western Cape Province is situated approximately 12 km east of Robertson and 10 km north west from Ashton. The area earmarked for the proposed mining falls on a section of the farm previously used for vegetable farming purposes. The GPS coordinates of the proposed mining is as follows:

▫ A 33,797653°S; 20,016437°E	▫ A 33°47'51,551"S; 20°0'59,173"E
▫ B 33,798153°S; 20,017637°E	▫ B 33°47'53,351"S; 20°1'3,493"E
▫ C 33,800661°S; 20,015956°E	▫ C 33°48'2,38"S; 20°0'57,442"E
▫ D 33,80005°S; 20,014148°E	▫ D 33°48'0,18"S; 20°0'50,933"E
▫ A 33,797653°S; 20,016437°E	▫ A 33°47'51,551"S; 20°0'59,173"E

LEGAL COMPLIANCE

An application for a mining permit in terms of Section 27 of the Mineral and Petroleum Resources Development Act, 2002 (Act No 28 of 2002) will be submitted to the Department of Mineral Resources.

The proposed project triggers the following listed activities in terms of the National Environmental Management Act, 1998 (Act 107 of 1998) and the Environmental Impact Assessment Regulations as amended 2014 and therefore requires a basic assessment process to obtain environmental authorisation:

- GNR 983 Environmental Impact Assessment Regulations Listing Notice 1 of 2014 Activity 21:

Any activity including the operation of that activity which requires a mining permit in terms of section 27 of the Mineral and Petroleum Resources Development Act, 2002 (act No. 28 of 2002), including associated infrastructure, structures and earthworks directly related to the extraction of a mineral resource, including

the goal isn't to live forever, it is to protect a planet that will

Greenmined Environmental (Pty) Ltd | Tel: 021 850 8875 | Fax: 086 546 0579
201 Hibernian Towers, C/O Beach Rd & Sarel Cilliers, Strand, 7140 | Suite 62, Private bag x15, Somerset West, 7129
Directors: S Smit; R L Shedlock; C Weideman | Reg No: 2012/055565/07



PUBLIC PARTICIPATION PROCESS

Ref No.: (to be confirmed)

NOTICE OF APPLICATIONS IN TERMS OF SECTION 27 OF THE MINERALS AND PETROLIUM RESOURCES DEVELOPMENT ACT, 2002 (ACT NO 28 OF 2002) AND THE NATIONAL ENVIRONMENTAL MANAGEMENT ACT, 1998 (ACT 107 OF 1998 NEMA) AS WELL AS THE ENVIRONMENTAL IMPACT ASSESSMENT REGULATIONS OF 2014.

Herewith I confirm receipt of a notification letter pertaining to a Mining Permit Application to mine 4.9ha of a portion of Portion of Klaas Voogds Rivier 37, Robertson, Western Cape Province.

NAME	COMPANY (if applicable)	CONTACT DETAILS	DATE RECEIVED	SIGNATURE
S. Braver	S.S. Braver & Co	jsb@unipeck.co.za		[Signature]
B. Joubert	KRANSKOP WYNS	Lucas de Vries Uceda.mel@wza		[Signature]
N. MARAIS	KRANSKOP WYNS	INFO @ KRANSKOPWYNS.CO.ZA	15/8/15	[Signature]
H.N. Braver	H.N. Braver & Co	admin@hnbraver.co.za	17-8-2015	[Signature]
L.A. VAN ZYL	L.A. VAN ZYL	lvz@edieouhuis.co.za	17-8-2015	[Signature]
M.U. PAPESCH	Fraai Uitrust	info@ fraaiuitrust.co.za	6.8.2015	[Signature]
M. MARSON	FAIRVIEW FAEM	michaelm3@arvallicaze	17/8/2015	[Signature]
G.J. Joubert	Klein Parys	joubert@kleinparys.co.za	17/8/2015	[Signature]

the goal isn't to live forever, it is to protect a planet that will

Greenmined Environmental (Pty) Ltd | Tel: 021 850 8875 | Fax: 086 546 0579
 201 Hibernian Towers, C/O Beach Rd & Sarel Cilliers, Strand, 7140 | Suite 62, Private bag x15, Somerset West, 7129
 Directors: S Smit; R L Shedlock; C Weideman | Reg No: 2012/055565/07



Applicant:
Altus Malherbe Familie Trust
P.O. Box 339
Robertson
6705
Cell: 084 767 9988
E-mail: awmalherbe@mweb.co.za

BACKGROUND INFORMATION DOCUMENT

05 Augustus 2015

To whom it may concern

RE: NOTICE OF APPLICATIONS IN TERMS OF THE NATIONAL ENVIRONMENTAL MANAGEMENT ACT, 1998 (ACT 107 OF 1998 NEMA) AS WELL AS THE ENVIRONMENTAL IMPACT ASSESSMENT REGULATIONS OF 2014

Altus Malherbe Familie Trust intends to apply for environmental authorisation to screen oversize rock from the fields of the following properties in the Robertson District:

- ▀ Portion 3 of Marthinus Vlei 34 DC
- ▀ Portion 3 of the farm Klaas Voogds Rivier 37 DC
- ▀ Portion 19 of the farm Klaas Voogds Rivier 37 DC
- ▀ Portion 20 of the farm Klaas Voogds Rivier 37 DC

SITE DESCRIPTION

The above mentioned properties are situated approximately 12 km east of Robertson and ±8 km west of Ashton. The area earmarked for screening falls within the following GPS coordinates:

- A. 33°47'56.35"S; 20°00'03.54"E
- B. 33°47'58.33"S; 20°00'13.24"E
- C. 33°48'13.99"S; 20°00'01.24"E
- D. 33°48'30.70"S; 20°00'29.84"E
- E. 33°48'13.22"S; 20°00'48.00"E
- F. 33°48'23.72"S; 20°01'05.57"E
- G. 33°48'07.74"S; 20°01'15.54"E
- H. 33°47'50.82"S; 20°01'21.63"E
- I. 33°47'39.21"S; 20°01'32.03"E
- J. 33°47'18.36"S; 20°01'35.30"E
- K. 33°47'18.30"S; 20°01'35.20"E
- L. 33°48'01.58"S; 20°00'40.74"E
- M. 33°47'47.34"S; 20°00'07.16"E

LEGAL COMPLIANCE

An application for environmental authorisation in terms of the National Environmental Management Act, 1998 (Act 107 of 1998 NEMA) and the Environmental Impact Assessment Regulations of 2014 will be submitted to the Department of Environmental Affairs and Development Planning – Western Cape Province.

the goal isn't to live forever, it is to protect a planet that will

Greenmined Environmental (Pty) Ltd | Tel: 021 850 8875 | Fax: 086 546 0579
201 Hibernian Towers, C/O Beach Rd & Sarel Cilliers, Strand, 7140 | Suite 62, Private bag x15, Somerset West, 7129
Directors: S Smit; R L Shedlock; C Weideman | Reg No: 2012/055565/07



PUBLIC PARTICIPATION PROCESS

Ref No.: (to be confirmed)

NOTICE OF APPLICATIONS IN TERMS OF THE NATIONAL ENVIRONMENTAL MANAGEMENT ACT, 1998 (ACT 107 OF 1998 NEMA) AS WELL AS THE ENVIRONMENTAL IMPACT ASSESSMENT REGULATIONS OF 2014

Herewith I confirm receipt of a notification letter pertaining to an Environmental Authorisation Application to screen oversize rock from 1.97 km² from the properties of Altus Malherbe Familie Trust, Robertson, Western Cape Province.

NAME	COMPANY (if applicable)	CONTACT DETAILS	DATE RECEIVED	SIGNATURE
S.D. Swales	S.S. Brouwerbos	jsb@unipack.co.za		
B. Grove	GRAND PARK	Luzardo@vudamst.co.za		
N. MARAIS	Kranskop Wines (Pty) Ltd	Info @ KRANSKOPWINE.CO.ZA	15/8/15	
H.N. Swales	H.N. Swales Breding	admin@hnbrewer co.za	17-8-2015	HNSwales
L.A. VAN ZYL	L.A. VAN ZYL	lvz@elieouhuis co.za	17-8-2015	
* H.U. PAPPECH	Frans Witvliet	info@ frans.witvliet.co.za	6.8.2015	
M. MARSON	FAIRVIEW FARM	MICHAELM3bacvallei.co.za	17/8/15	
G.J. Joubert	Klein Praeys	joubert@kleinpraes co.za	17/8/2015	

the goal isn't to live forever, it is to protect a planet that will

Greenmined Environmental (Pty) Ltd | Tel: 021 850 8875 | Fax: 086 546 0579
 201 Hibernian Towers, C/O Beach Rd & Sarel Cilliers, Strand, 7140 | Suite 62, Private bag x15, Somerset West, 7129
 Directors: S Smit; R L Shedlock; C Weideman | Reg No: 2012/055565/07

**PROOF OF CORRESPONDENCE WITH HN BRUWER BOERDERY ON 17th
AUGUST 2015**



Applicant:
CP Concrete (Pty) Ltd
P.O. Box 339
Robertson
6705
Cell: 082 893 6328
E-mail: awmalherbe@mweb.co.za

BACKGROUND INFORMATION DOCUMENT

06 August 2015

To whom it may concern

RE: NOTICE OF APPLICATIONS IN TERMS OF SECTION 27 OF THE MINERALS AND PETROLEUM RESOURCES DEVELOPMENT ACT, 2002 (ACT NO 28 OF 2002) AND THE NATIONAL ENVIRONMENTAL MANAGEMENT ACT, 1998 (ACT 107 OF 1998 NEMA) AS WELL AS THE ENVIRONMENTAL IMPACT ASSESSMENT REGULATIONS OF 2014.

CP Concrete (Pty) Ltd intends to apply for a mining permit to mine 4.9 ha of a portion of Portion 3 of Klaas Voogds Rivier 37, Robertson, Western Cape Province.

SITE DESCRIPTION

Portion 3 of Klaas Voogds Rivier 37, Robertson, Western Cape Province is situated approximately 12 km east of Robertson and 10 km north west from Ashton. The area earmarked for the proposed mining falls on a section of the farm previously used for vegetable farming purposes. The GPS coordinates of the proposed mining is as follows:

▫ A 33,797653°S; 20,016437°E	▫ A 33°47'51,551"S; 20°0'59,173"E
▫ B 33,798153°S; 20,017637°E	▫ B 33°47'53,351"S; 20°1'3,493"E
▫ C 33,800661°S; 20,015956°E	▫ C 33°48'2,38"S; 20°0'57,442"E
▫ D 33,80005°S; 20,014148°E	▫ D 33°48'0,18"S; 20°0'50,933"E
▫ A 33,797653°S; 20,016437°E	▫ A 33°47'51,551"S; 20°0'59,173"E

LEGAL COMPLIANCE

An application for a mining permit in terms of Section 27 of the Mineral and Petroleum Resources Development Act, 2002 (Act No 28 of 2002) will be submitted to the Department of Mineral Resources.

The proposed project triggers the following listed activities in terms of the National Environmental Management Act, 1998 (Act 107 of 1998) and the Environmental Impact Assessment Regulations as amended 2014 and therefore requires a basic assessment process to obtain environmental authorisation:

- GNR 983 Environmental Impact Assessment Regulations Listing Notice 1 of 2014 Activity 21:

Any activity including the operation of that activity which requires a mining permit in terms of section 27 of the Mineral and Petroleum Resources Development Act, 2002 (act No. 28 of 2002), including associated infrastructure, structures and earthworks directly related to the extraction of a mineral resource, including

the goal isn't to live forever, it is to protect a planet that will

Greenmined Environmental (Pty) Ltd | Tel: 021 850 8875 | Fax: 086 546 0579
201 Hibernian Towers, C/O Beach Rd & Sarel Cilliers, Strand, 7140 | Suite 62, Private bag x15, Somerset West, 7129
Directors: S Smit; R L Shedlock; C Weideman | Reg No: 2012/055565/07



PUBLIC PARTICIPATION PROCESS

Ref No.: (to be confirmed)

NOTICE OF APPLICATIONS IN TERMS OF SECTION 27 OF THE MINERALS AND PETROLIUM RESOURCES DEVELOPMENT ACT, 2002 (ACT NO 28 OF 2002) AND THE NATIONAL ENVIRONMENTAL MANAGEMENT ACT, 1998 (ACT 107 OF 1998 NEMA) AS WELL AS THE ENVIRONMENTAL IMPACT ASSESSMENT REGULATIONS OF 2014.

Herewith I confirm receipt of a notification letter pertaining to a Mining Permit Application to mine 4.9ha of a portion of Portion of Klaas Voogds Rivier 37, Robertson, Western Cape Province.

NAME	COMPANY (if applicable)	CONTACT DETAILS	DATE RECEIVED	SIGNATURE
S. Brouwer	S.S. Brouwer besodig	jsb@unipeck.co.za		[Signature]
B. Joubert	FRANIS PALK	Lucas de Vondermeulen ZA		[Signature]
N. MARAIS	Kranskop Wynryg	INFO @ KRANSKOPWYNRYG.CO.ZA	15/8/15	[Signature]
H.N. Brouwer	H.N. Brouwer besodig	admin@hnbrouwer.co.za	17-8-2015	HNBrouwer
L.A. VAN ZYL	L.A. VAN ZYL	IVZ@ediecohuis.co.za	17-8-2015	[Signature]
M.U. PAPESCH	Fraai Uitrust	info@fraaiuitrust.co.za	6.8.2015	[Signature]
M. MARSON	FAIRVIEW FAEM	michaelm3@arvallicaze	17/8/2015	[Signature]
G.J. Joubert	Klein Parys	joubert@kleinparys.co.za	17/8/2015	[Signature]

the goal isn't to live forever, it is to protect a planet that will

Greenmined Environmental (Pty) Ltd | Tel: 021 850 8875 | Fax: 086 546 0579
 201 Hibernian Towers, C/O Beach Rd & Sarel Cilliers, Strand, 7140 | Suite 62, Private bag x15, Somerset West, 7129
 Directors: S Smit; R L Shedlock; C Weideman | Reg No: 2012/055565/07



Applicant:
Altus Malherbe Familie Trust
P.O. Box 339
Robertson
6705
Cell: 084 767 9988
E-mail: awmalherbe@mweb.co.za

BACKGROUND INFORMATION DOCUMENT

05 Augustus 2015

To whom it may concern

RE: NOTICE OF APPLICATIONS IN TERMS OF THE NATIONAL ENVIRONMENTAL MANAGEMENT ACT, 1998 (ACT 107 OF 1998 NEMA) AS WELL AS THE ENVIRONMENTAL IMPACT ASSESSMENT REGULATIONS OF 2014

Altus Malherbe Familie Trust intends to apply for environmental authorisation to screen oversize rock from the fields of the following properties in the Robertson District:

- ▀ Portion 3 of Marthinus Vlei 34 DC
- ▀ Portion 3 of the farm Klaas Voogds Rivier 37 DC
- ▀ Portion 19 of the farm Klaas Voogds Rivier 37 DC
- ▀ Portion 20 of the farm Klaas Voogds Rivier 37 DC

SITE DESCRIPTION

The above mentioned properties are situated approximately 12 km east of Robertson and ±8 km west of Ashton. The area earmarked for screening falls within the following GPS coordinates:

- A. 33°47'56.35"S; 20°00'03.54"E
- B. 33°47'58.33"S; 20°00'13.24"E
- C. 33°48'13.99"S; 20°00'01.24"E
- D. 33°48'30.70"S; 20°00'29.84"E
- E. 33°48'13.22"S; 20°00'48.00"E
- F. 33°48'23.72"S; 20°01'05.57"E
- G. 33°48'07.74"S; 20°01'15.54"E
- H. 33°47'50.82"S; 20°01'21.63"E
- I. 33°47'39.21"S; 20°01'32.03"E
- J. 33°47'18.36"S; 20°01'35.30"E
- K. 33°47'18.30"S; 20°01'35.20"E
- L. 33°48'01.58"S; 20°00'40.74"E
- M. 33°47'47.34"S; 20°00'07.16"E

LEGAL COMPLIANCE

An application for environmental authorisation in terms of the National Environmental Management Act, 1998 (Act 107 of 1998 NEMA) and the Environmental Impact Assessment Regulations of 2014 will be submitted to the Department of Environmental Affairs and Development Planning – Western Cape Province.

the goal isn't to live forever, it is to protect a planet that will

Greenmined Environmental (Pty) Ltd | Tel: 021 850 8875 | Fax: 086 546 0579
201 Hibernian Towers, C/O Beach Rd & Sarel Cilliers, Strand, 7140 | Suite 62, Private bag x15, Somerset West, 7129
Directors: S Smit; R L Shedlock; C Weideman | Reg No: 2012/055565/07



PUBLIC PARTICIPATION PROCESS

Ref No.: (to be confirmed)

NOTICE OF APPLICATIONS IN TERMS OF THE NATIONAL ENVIRONMENTAL MANAGEMENT ACT, 1998 (ACT 107 OF 1998 NEMA) AS WELL AS THE ENVIRONMENTAL IMPACT ASSESSMENT REGULATIONS OF 2014

Herewith I confirm receipt of a notification letter pertaining to an Environmental Authorisation Application to screen oversize rock from 1.97 km² from the properties of Altus Malherbe Familie Trust, Robertson, Western Cape Province.

NAME	COMPANY (if applicable)	CONTACT DETAILS	DATE RECEIVED	SIGNATURE
S. De Vries	S.S. Brouwerboordery	jsb@unipack.co.za		
B. Grove	GRANITE PARK	Luzardo@vudamst.co.za		
N. MARAIS	KRAMSKOP WYNTE (Pty) LTD	Info @ KRAMSKOPWYNTE.CO.ZA	15/8/15	
H.N. Brouwer	H.N. Brouwer Breding	admin@hnbrouwer co.za	17-8-2015	HNBrouwer
L.A. VAN ZYL	L.A. VAN ZYL	lvz@elieouhuis co.za	17-8-2015	
* H.U. PAPERCH	Frankelplant	info@ frankelplant.co.za	6.8.2015	
M. MARSON	FAIRVIEW FARM	MICHAELM3bacvallei.co.za	17/8/15	
G.J. Joubert	Klein Praeys	joubert@kleinpraes co.za	17/8/2015	

the goal isn't to live forever, it is to protect a planet that will

Greenmined Environmental (Pty) Ltd | Tel: 021 850 8875 | Fax: 086 546 0579
 201 Hibernian Towers, C/O Beach Rd & Sarel Cilliers, Strand, 7140 | Suite 62, Private bag x15, Somerset West, 7129
 Directors: S Smit; R L Shedlock; C Weideman | Reg No: 2012/055565/07

PROOF OF CORRESPONDENCE WITH LA VAN ZYL ON 17th AUGUST 2015



Applicant:
CP Concrete (Pty) Ltd
P.O. Box 339
Robertson
6705
Cell: 082 893 6328
E-mail: awmalherbe@mweb.co.za

BACKGROUND INFORMATION DOCUMENT

06 August 2015

To whom it may concern

RE: NOTICE OF APPLICATIONS IN TERMS OF SECTION 27 OF THE MINERALS AND PETROLEUM RESOURCES DEVELOPMENT ACT, 2002 (ACT NO 28 OF 2002) AND THE NATIONAL ENVIRONMENTAL MANAGEMENT ACT, 1998 (ACT 107 OF 1998 NEMA) AS WELL AS THE ENVIRONMENTAL IMPACT ASSESSMENT REGULATIONS OF 2014.

CP Concrete (Pty) Ltd intends to apply for a mining permit to mine 4.9 ha of a portion of Portion 3 of Klaas Voogds Rivier 37, Robertson, Western Cape Province.

SITE DESCRIPTION

Portion 3 of Klaas Voogds Rivier 37, Robertson, Western Cape Province is situated approximately 12 km east of Robertson and 10 km north west from Ashton. The area earmarked for the proposed mining falls on a section of the farm previously used for vegetable farming purposes. The GPS coordinates of the proposed mining is as follows:

• A 33,797653°S; 20,016437°E	• A 33°47'51,551"S; 20°0'59,173"E
• B 33,798153°S; 20,017637°E	• B 33°47'53,351"S; 20°1'3,493"E
• C 33,800661°S; 20,015956°E	• C 33°48'2,38"S; 20°0'57,442"E
• D 33,80005°S; 20,014148°E	• D 33°48'0,18"S; 20°0'50,933"E
• A 33,797653°S; 20,016437°E	• A 33°47'51,551"S; 20°0'59,173"E

LEGAL COMPLIANCE

An application for a mining permit in terms of Section 27 of the Mineral and Petroleum Resources Development Act, 2002 (Act No 28 of 2002) will be submitted to the Department of Mineral Resources.

The proposed project triggers the following listed activities in terms of the National Environmental Management Act, 1998 (Act 107 of 1998) and the Environmental Impact Assessment Regulations as amended 2014 and therefore requires a basic assessment process to obtain environmental authorisation:

- GNR 983 Environmental Impact Assessment Regulations Listing Notice 1 of 2014 Activity 21:

Any activity including the operation of that activity which requires a mining permit in terms of section 27 of the Mineral and Petroleum Resources Development Act, 2002 (act No. 28 of 2002), including associated infrastructure, structures and earthworks directly related to the extraction of a mineral resource, including

the goal isn't to live forever, it is to protect a planet that will

Greenmined Environmental (Pty) Ltd | Tel: 021 850 8875 | Fax: 086 546 0579
201 Hibernian Towers, C/O Beach Rd & Sarel Cilliers, Strand, 7140 | Suite 62, Private bag x15, Somerset West, 7129
Directors: S Smit; R L Shedlock; C Weideman | Reg No: 2012/055565/07



PUBLIC PARTICIPATION PROCESS

Ref No.: (to be confirmed)

NOTICE OF APPLICATIONS IN TERMS OF SECTION 27 OF THE MINERALS AND PETROLIUM RESOURCES DEVELOPMENT ACT, 2002 (ACT NO 28 OF 2002) AND THE NATIONAL ENVIRONMENTAL MANAGEMENT ACT, 1998 (ACT 107 OF 1998 NEMA) AS WELL AS THE ENVIRONMENTAL IMPACT ASSESSMENT REGULATIONS OF 2014.

Herewith I confirm receipt of a notification letter pertaining to a Mining Permit Application to mine 4.9ha of a portion of Portion of Klaas Voogds Rivier 37, Robertson, Western Cape Province.

NAME	COMPANY (if applicable)	CONTACT DETAILS	DATE RECEIVED	SIGNATURE
S Braver	S.S. Braver & Co	jsb@unipeck.co.za		[Signature]
B. Joubert	FRANIS PALK	Lucas de Vondermeulen ZA		[Signature]
N. MARAIS	Kranskop Wynryg	INFO @ KRANSKOPWYNRYG.CO.ZA	15/8/15	[Signature]
H.N. Braver	H.N. Braver & Co	admin@hnbraver.co.za	17-8-2015	[Signature]
L.A. VAN ZYL	L.A. VAN ZYL	lvz@edieouhuis.co.za	17-8-2015	[Signature]
M.U. PAPESCH	Fraai Uitrust	info@fraaiuitrust.co.za	6.8.2015	[Signature]
M. MARSON	FAIRVIEW FAEM	michaelm3@arvalle.co.za	17/8/2015	[Signature]
G.J. Joubert	Klein Parys	joubert@kleinparys.co.za	17/8/2015	[Signature]

the goal isn't to live forever, it is to protect a planet that will

Greenmined Environmental (Pty) Ltd | Tel: 021 850 8875 | Fax: 086 546 0579
 201 Hibernian Towers, C/O Beach Rd & Sarel Cilliers, Strand, 7140 | Suite 62, Private bag x15, Somerset West, 7129
 Directors: S Smit; R L Shedlock; C Weideman | Reg No: 2012/055565/07



Applicant:
Altus Malherbe Familie Trust
P.O. Box 339
Robertson
6705
Cell: 084 767 9988
E-mail: awmalherbe@mweb.co.za

BACKGROUND INFORMATION DOCUMENT

05 Augustus 2015

To whom it may concern

RE: NOTICE OF APPLICATIONS IN TERMS OF THE NATIONAL ENVIRONMENTAL MANAGEMENT ACT, 1998 (ACT 107 OF 1998 NEMA) AS WELL AS THE ENVIRONMENTAL IMPACT ASSESSMENT REGULATIONS OF 2014

Altus Malherbe Familie Trust intends to apply for environmental authorisation to screen oversize rock from the fields of the following properties in the Robertson District:

- ▀ Portion 3 of Marthinus Vlei 34 DC
- ▀ Portion 3 of the farm Klaas Voogds Rivier 37 DC
- ▀ Portion 19 of the farm Klaas Voogds Rivier 37 DC
- ▀ Portion 20 of the farm Klaas Voogds Rivier 37 DC

SITE DESCRIPTION

The above mentioned properties are situated approximately 12 km east of Robertson and ±8 km west of Ashton. The area earmarked for screening falls within the following GPS coordinates:

- A. 33°47'56.35"S; 20°00'03.54"E
- B. 33°47'58.33"S; 20°00'13.24"E
- C. 33°48'13.99"S; 20°00'01.24"E
- D. 33°48'30.70"S; 20°00'29.84"E
- E. 33°48'13.22"S; 20°00'48.00"E
- F. 33°48'23.72"S; 20°01'05.57"E
- G. 33°48'07.74"S; 20°01'15.54"E
- H. 33°47'50.82"S; 20°01'21.63"E
- I. 33°47'39.21"S; 20°01'32.03"E
- J. 33°47'18.36"S; 20°01'35.30"E
- K. 33°47'18.30"S; 20°01'35.20"E
- L. 33°48'01.58"S; 20°00'40.74"E
- M. 33°47'47.34"S; 20°00'07.16"E

LEGAL COMPLIANCE

An application for environmental authorisation in terms of the National Environmental Management Act, 1998 (Act 107 of 1998 NEMA) and the Environmental Impact Assessment Regulations of 2014 will be submitted to the Department of Environmental Affairs and Development Planning – Western Cape Province.

the goal isn't to live forever, it is to protect a planet that will

Greenmined Environmental (Pty) Ltd | Tel: 021 850 8875 | Fax: 086 546 0579
201 Hibernian Towers, C/O Beach Rd & Sarel Cilliers, Strand, 7140 | Suite 62, Private bag x15, Somerset West, 7129
Directors: S Smit; R L Shedlock; C Weideman | Reg No: 2012/055565/07



PUBLIC PARTICIPATION PROCESS

Ref No.: (to be confirmed)

NOTICE OF APPLICATIONS IN TERMS OF THE NATIONAL ENVIRONMENTAL MANAGEMENT ACT, 1998 (ACT 107 OF 1998 NEMA) AS WELL AS THE ENVIRONMENTAL IMPACT ASSESSMENT REGULATIONS OF 2014

Herewith I confirm receipt of a notification letter pertaining to an Environmental Authorisation Application to screen oversize rock from 1.97 km² from the properties of Altus Malherbe Familie Trust, Robertson, Western Cape Province.

NAME	COMPANY (if applicable)	CONTACT DETAILS	DATE RECEIVED	SIGNATURE
S.D. ...	S.S. Boushousky	jsb@unipack.co.za		[Signature]
B. Grove	GRANITE PARK	Luzardo@vudamst.co.za		[Signature]
N. MARAIS	KRAMSKOP WYNNE (Pty) Ltd	Info @ KRAMSKOPWYNNE.CO.ZA	15/8/15	[Signature]
H.N. Brouwer	H.N. Brouwer Breding	admin@hnbrouwer co.za	17-8-2015	HNBrouwer
L.A. VAN ZYL	L.A. VAN ZYL	lvz@elieouhuis co.za	17-8-2015	[Signature]
* H.U. PAPPECH	Frankel/uit	info@ frankeluit.co.za	6.8.2015	[Signature]
M. MARSON	FAIRVIEW FARM	MICHAELM3bacvallei.co.za	17/8/15	[Signature]
G.J. Joubert	Klein Praeys	joubert@kleinpraes co.za	17/8/2015	[Signature]

the goal isn't to live forever, it is to protect a planet that will

Greenmined Environmental (Pty) Ltd | Tel: 021 850 8875 | Fax: 086 546 0579
 201 Hibernian Towers, C/O Beach Rd & Sarel Cilliers, Strand, 7140 | Suite 62, Private bag x15, Somerset West, 7129
 Directors: S Smit; R L Shedlock; C Weideman | Reg No: 2012/055565/07

PROOF OF CORRESPONDENCE WITH FRAAI UITZICHT 1798 ON 6th AUGUST 2015



Applicant:
CP Concrete (Pty) Ltd
P.O. Box 339
Robertson
6705
Cell: 082 893 6328
E-mail: awmalherbe@mweb.co.za

BACKGROUND INFORMATION DOCUMENT

06 August 2015

To whom it may concern

RE: NOTICE OF APPLICATIONS IN TERMS OF SECTION 27 OF THE MINERALS AND PETROLEUM RESOURCES DEVELOPMENT ACT, 2002 (ACT NO 28 OF 2002) AND THE NATIONAL ENVIRONMENTAL MANAGEMENT ACT, 1998 (ACT 107 OF 1998 NEMA) AS WELL AS THE ENVIRONMENTAL IMPACT ASSESSMENT REGULATIONS OF 2014.

CP Concrete (Pty) Ltd intends to apply for a mining permit to mine 4.9 ha of a portion of Portion 3 of Klaas Voogds Rivier 37, Robertson, Western Cape Province.

SITE DESCRIPTION

Portion 3 of Klaas Voogds Rivier 37, Robertson, Western Cape Province is situated approximately 12 km east of Robertson and 10 km north west from Ashton. The area earmarked for the proposed mining falls on a section of the farm previously used for vegetable farming purposes. The GPS coordinates of the proposed mining is as follows:

▹ A 33,797653°S; 20,016437°E	▹ A 33°47'51,551"S; 20°0'59,173"E
▹ B 33,798153°S; 20,017637°E	▹ B 33°47'53,351"S; 20°1'3,493"E
▹ C 33,800661°S; 20,015956°E	▹ C 33°48'2,38"S; 20°0'57,442"E
▹ D 33,80005°S; 20,014148°E	▹ D 33°48'0,18"S; 20°0'50,933"E
▹ A 33,797653°S; 20,016437°E	▹ A 33°47'51,551"S; 20°0'59,173"E

LEGAL COMPLIANCE

An application for a mining permit in terms of Section 27 of the Mineral and Petroleum Resources Development Act, 2002 (Act No 28 of 2002) will be submitted to the Department of Mineral Resources.

The proposed project triggers the following listed activities in terms of the National Environmental Management Act, 1998 (Act 107 of 1998) and the Environmental Impact Assessment Regulations as amended 2014 and therefore requires a basic assessment process to obtain environmental authorisation:

- GNR 983 Environmental Impact Assessment Regulations Listing Notice 1 of 2014 Activity 21:

Any activity including the operation of that activity which requires a mining permit in terms of section 27 of the Mineral and Petroleum Resources Development Act, 2002 (act No. 28 of 2002), including associated infrastructure, structures and earthworks directly related to the extraction of a mineral resource, including

the goal isn't to live forever, it is to protect a planet that will

Greenmined Environmental (Pty) Ltd | Tel: 021 850 8875 | Fax: 086 546 0579
201 Hibernian Towers, C/O Beach Rd & Sarel Cilliers, Strand, 7140 | Suite 62, Private bag x15, Somerset West, 7129
Directors: S Smit; R L Shedlock; C Weideman | Reg No: 2012/055565/07



PUBLIC PARTICIPATION PROCESS

Ref No.: (to be confirmed)

NOTICE OF APPLICATIONS IN TERMS OF SECTION 27 OF THE MINERALS AND PETROLIUM RESOURCES DEVELOPMENT ACT, 2002 (ACT NO 28 OF 2002) AND THE NATIONAL ENVIRONMENTAL MANAGEMENT ACT, 1998 (ACT 107 OF 1998 NEMA) AS WELL AS THE ENVIRONMENTAL IMPACT ASSESSMENT REGULATIONS OF 2014.

Herewith I confirm receipt of a notification letter pertaining to a Mining Permit Application to mine 4.9ha of a portion of Portion of Klaas Voogds Rivier 37, Robertson, Western Cape Province.

NAME	COMPANY (if applicable)	CONTACT DETAILS	DATE RECEIVED	SIGNATURE
S Braver	S.S. Braver & Co	jsb@unipeck.co.za		[Signature]
B. Joubert	FRANIS PARK	Lucas de Vondermeulen		[Signature]
N. MARAIS	Kranskop Wynryg	INFO @ KRANSKOPWYNRYG.CO.ZA	15/8/15	[Signature]
H.N. Braver	H.N. Braver & Co	admin@hnbraver.co.za	17-8-2015	[Signature]
L.A. VAN ZYL	L.A. VAN ZYL	lvz@edieouhuis.co.za	17-8-2015	[Signature]
M.U. PAPESCH	Fraai Uitrust	info @ fraaiuitrust.co.za	6.8.2015	[Signature]
M. MARSON	FAIRVIEW FARM	michaelm3@arvallicaze	17/8/2015	[Signature]
G.J. Joubert	Klein Parys	joubert@kleinparys.co.za	17/8/2015	[Signature]

the goal isn't to live forever, it is to protect a planet that will

Greenmined Environmental (Pty) Ltd | Tel: 021 850 8875 | Fax: 086 546 0579
 201 Hibernian Towers, C/O Beach Rd & Sarel Cilliers, Strand, 7140 | Suite 62, Private bag x15, Somerset West, 7129
 Directors: S Smit; R L Shedlock; C Weideman | Reg No: 2012/055565/07



Applicant:
Altus Malherbe Familie Trust
P.O. Box 339
Robertson
6705
Cell: 084 767 9988
E-mail: awmalherbe@mweb.co.za

BACKGROUND INFORMATION DOCUMENT

05 Augustus 2015

To whom it may concern

RE: NOTICE OF APPLICATIONS IN TERMS OF THE NATIONAL ENVIRONMENTAL MANAGEMENT ACT, 1998 (ACT 107 OF 1998 NEMA) AS WELL AS THE ENVIRONMENTAL IMPACT ASSESSMENT REGULATIONS OF 2014

Altus Malherbe Familie Trust intends to apply for environmental authorisation to screen oversize rock from the fields of the following properties in the Robertson District:

- ▀ Portion 3 of Marthinus Vlei 34 DC
- ▀ Portion 3 of the farm Klaas Voogds Rivier 37 DC
- ▀ Portion 19 of the farm Klaas Voogds Rivier 37 DC
- ▀ Portion 20 of the farm Klaas Voogds Rivier 37 DC

SITE DESCRIPTION

The above mentioned properties are situated approximately 12 km east of Robertson and ±8 km west of Ashton. The area earmarked for screening falls within the following GPS coordinates:

- A. 33°47'56.35"S; 20°00'03.54"E
- B. 33°47'58.33"S; 20°00'13.24"E
- C. 33°48'13.99"S; 20°00'01.24"E
- D. 33°48'30.70"S; 20°00'29.84"E
- E. 33°48'13.22"S; 20°00'48.00"E
- F. 33°48'23.72"S; 20°01'05.57"E
- G. 33°48'07.74"S; 20°01'15.54"E
- H. 33°47'50.82"S; 20°01'21.63"E
- I. 33°47'39.21"S; 20°01'32.03"E
- J. 33°47'18.36"S; 20°01'35.30"E
- K. 33°47'18.30"S; 20°01'35.20"E
- L. 33°48'01.58"S; 20°00'40.74"E
- M. 33°47'47.34"S; 20°00'07.16"E

LEGAL COMPLIANCE

An application for environmental authorisation in terms of the National Environmental Management Act, 1998 (Act 107 of 1998 NEMA) and the Environmental Impact Assessment Regulations of 2014 will be submitted to the Department of Environmental Affairs and Development Planning – Western Cape Province.

the goal isn't to live forever, it is to protect a planet that will

Greenmined Environmental (Pty) Ltd | Tel: 021 850 8875 | Fax: 086 546 0579
201 Hibernian Towers, C/O Beach Rd & Sarel Cilliers, Strand, 7140 | Suite 62, Private bag x15, Somerset West, 7129
Directors: S Smit; R L Shedlock; C Weideman | Reg No: 2012/055565/07



PUBLIC PARTICIPATION PROCESS

Ref No.: (to be confirmed)

NOTICE OF APPLICATIONS IN TERMS OF THE NATIONAL ENVIRONMENTAL MANAGEMENT ACT, 1998 (ACT 107 OF 1998 NEMA) AS WELL AS THE ENVIRONMENTAL IMPACT ASSESSMENT REGULATIONS OF 2014

Herewith I confirm receipt of a notification letter pertaining to an Environmental Authorisation Application to screen oversize rock from 1.97 km² from the properties of Altus Malherbe Familie Trust, Robertson, Western Cape Province.

NAME	COMPANY (if applicable)	CONTACT DETAILS	DATE RECEIVED	SIGNATURE
S.D. ...	S.S. Boushousky	jsb@unipack.co.za		[Signature]
B. Grove	GRANITE PARK	Luzardo@vudamst.co.za		[Signature]
N. MARAIS	KRAMSKOP WYNNE (Pty) Ltd	Info @ KRAMSKOPWYNNE.CO.ZA	15/8/15	[Signature]
H.N. Swales	H.N. Swales Breeding	admin@hnbreeder co.za	17-8-2015	HNSwales
L.A. VAN ZYL	L.A. VAN ZYL	lvz@elieouhuis co.za	17-8-2015	[Signature]
* H.U. PAPERCH	Frankel/uit	info@ frankeluit.co.za	6.8.2015	[Signature]
M. MARSON	FAIRVIEW FARM	MICHAELM3bacvallei.co.za	17/8/15	[Signature]
G.J. Joubert	Klein Praeys	joubert@kleinpraes co.za	17/8/2015	[Signature]

the goal isn't to live forever, it is to protect a planet that will

Greenmined Environmental (Pty) Ltd | Tel: 021 850 8875 | Fax: 086 546 0579
 201 Hibernian Towers, C/O Beach Rd & Sarel Cilliers, Strand, 7140 | Suite 62, Private bag x15, Somerset West, 7129
 Directors: S Smit; R L Shedlock; C Weideman | Reg No: 2012/055565/07

RESPONSE RECEIVED FROM FRAAI UITZICHT ON 01ST SEPTEMBER 2015



Fraai Uitzicht 1798

Robertson, 1. September 2015

I am Karl Uwe Papesch the owner of Fraai Uitzicht Farm 1798 (Pty) Ltd. which is the owner of the farm which connects to the northern and partly western borders of the farm owned by the Altus Malherbe Familie Trust.

I received a Notice dated 6 August 2015 and two versions of "Notice of application in terms of section 27 of the minerals and petroleum resources development act, 2002 (act no 28 of 2002) and the national environmental management act, 1998 (act 107 of 1998 NEMA) as well as the environmental impact assessment regulations of 2014" and "Notice of application in terms of the national environmental management act, 1998 (act 107 of 1998 NEMA) as well as the environmental impact assessment regulations of 2014" dated 6 August 2015. My neighbour Altus Malherbe asked me to sign for the receipts which I did.

Altus Malherbe and the papers recommended in case of any questions, need for more information, comments and concerns to contact you directly. Which I herewith undertake.

Beside the historic buildings of the farm house and the wine cellar we run farm activities in cooperation with our neighbour Altus Malherbe. The main focuses are running a guesthouse with a restaurant and a wine cellar. The guesthouse is one of the best in the Breede Valley, the restaurant is top rated and the wine cellar is gaining more and more reputation. The guests are mainly from overseas, all around the world with the strong focus on Europe. In the peak season the international guests have a share of more than 80% of the occupancy.

Following the international trend in the tourism industry the more upmarket guests focus more and more on nature, intact landscape, indigenous plants, natural, biodynamic farming and none disturbed environment of none disturbed senses in view, noise and smell.

We are following this trend in offering a unique product in this area. It respects the nature in our valley and even offers experiences on the farm, where the fynbos area covers more than 70% of the land, like bird life or farm walks. We want to keep the nature with the indigenous Karoo flora intact.

That we are on the right way is reflected in the feedback, the reputation, booking numbers, repeating guest and sales figures and more.

P.O. Box 97, Robertson, 6705
Telephone: ++27 (0) 23-626-6156
Facsimile: +27 (0) 86 662 5265
Email: info@fraaiuitzicht.com
Website: www.fraaiuitzicht.com



Fraai Uitzicht 1798

The activities which are mentioned in your letters might have significant impact on the income of my farm as well as on the value of our property.

Therefore Fraai Uitzicht 1798 has to have concerns and should be treated as an affected party.

In the following a list of my questions, concerns and comments to all three documents I received, which is not limited to:

- Where is the precise position of the screening area?
- Visibility of the stockpiled area ("not visible from a public road or area" - Ashton road)
- screening for at least 20 years - If we find a solution than it should be limited to a by far shorter period.
- Priced description of what should be mined and if the activities are limited to these activities only
- What are the anticipated volumes and the impact in depth to ground?
- Can the activities be restricted for specific periods during the year and during the day?
- Is a rezoning of the farm necessary?
- Concerning the two documents which we mentioned first - which is the right one while the description under "Surface and Ground Water" is the same?
- Are the mining activities limited on the 4.9 ha plot?
- The mining approach targets a three years period and two years extension period. What are the relevant reasons for an extension and how does it work?
- Can the transport of the stones be limited to the gravel road to Ashton if stones are sold to projects which locations are in shorter distances via this road?
- What does "no quarry pit with high walls...." mean precisely?
- Who will be the Regional Manager?
- What happens in case of a property sale. Is the allowance linked to the property or the applicant?

Please apologize that I don't use your forms for request of additional information an existing concerns but using this letter instead. The requested contact details are visible in our letter head.

Kind regards


Karl Uwe Papesch

P.O. Box 97, Robertson, 6705
Telephone: ++27 (0) 23-626-6156
Facsimile: +27 (0) 86 662 5265
Email: info@fraaiuitzicht.com
Website: www.fraaiuitzicht.com

PROOF OF CORRESPONDENCE WITH FAIRVIEW FARM ON 17th AUGUST 2015



Applicant:
CP Concrete (Pty) Ltd
P.O. Box 339
Robertson
6705
Cell: 082 893 6328
E-mail: awmalherbe@mweb.co.za

BACKGROUND INFORMATION DOCUMENT

06 August 2015

To whom it may concern

RE: NOTICE OF APPLICATIONS IN TERMS OF SECTION 27 OF THE MINERALS AND PETROLEUM RESOURCES DEVELOPMENT ACT, 2002 (ACT NO 28 OF 2002) AND THE NATIONAL ENVIRONMENTAL MANAGEMENT ACT, 1998 (ACT 107 OF 1998 NEMA) AS WELL AS THE ENVIRONMENTAL IMPACT ASSESSMENT REGULATIONS OF 2014.

CP Concrete (Pty) Ltd intends to apply for a mining permit to mine 4.9 ha of a portion of Portion 3 of Klaas Voogds Rivier 37, Robertson, Western Cape Province.

SITE DESCRIPTION

Portion 3 of Klaas Voogds Rivier 37, Robertson, Western Cape Province is situated approximately 12 km east of Robertson and 10 km north west from Ashton. The area earmarked for the proposed mining falls on a section of the farm previously used for vegetable farming purposes. The GPS coordinates of the proposed mining is as follows:

• A 33,797653°S; 20,016437°E	• A 33°47'51,551"S; 20°0'59,173"E
• B 33,798153°S; 20,017637°E	• B 33°47'53,351"S; 20°1'3,493"E
• C 33,800661°S; 20,015956°E	• C 33°48'2,38"S; 20°0'57,442"E
• D 33,80005°S; 20,014148°E	• D 33°48'0,18"S; 20°0'50,933"E
• A 33,797653°S; 20,016437°E	• A 33°47'51,551"S; 20°0'59,173"E

LEGAL COMPLIANCE

An application for a mining permit in terms of Section 27 of the Mineral and Petroleum Resources Development Act, 2002 (Act No 28 of 2002) will be submitted to the Department of Mineral Resources.

The proposed project triggers the following listed activities in terms of the National Environmental Management Act, 1998 (Act 107 of 1998) and the Environmental Impact Assessment Regulations as amended 2014 and therefore requires a basic assessment process to obtain environmental authorisation:

- GNR 983 Environmental Impact Assessment Regulations Listing Notice 1 of 2014 Activity 21:

Any activity including the operation of that activity which requires a mining permit in terms of section 27 of the Mineral and Petroleum Resources Development Act, 2002 (act No. 28 of 2002), including associated infrastructure, structures and earthworks directly related to the extraction of a mineral resource, including

the goal isn't to live forever, it is to protect a planet that will

Greenmined Environmental (Pty) Ltd | Tel: 021 850 8875 | Fax: 086 546 0579
201 Hibernian Towers, C/O Beach Rd & Sarel Cilliers, Strand, 7140 | Suite 62, Private bag x15, Somerset West, 7129
Directors: S Smit; R L Shedlock; C Weideman | Reg No: 2012/055565/07



PUBLIC PARTICIPATION PROCESS

Ref No.: (to be confirmed)

NOTICE OF APPLICATIONS IN TERMS OF SECTION 27 OF THE MINERALS AND PETROLIUM RESOURCES DEVELOPMENT ACT, 2002 (ACT NO 28 OF 2002) AND THE NATIONAL ENVIRONMENTAL MANAGEMENT ACT, 1998 (ACT 107 OF 1998 NEMA) AS WELL AS THE ENVIRONMENTAL IMPACT ASSESSMENT REGULATIONS OF 2014.

Herewith I confirm receipt of a notification letter pertaining to a Mining Permit Application to mine 4.9ha of a portion of Portion of Klaas Voogds Rivier 37, Robertson, Western Cape Province.

NAME	COMPANY (if applicable)	CONTACT DETAILS	DATE RECEIVED	SIGNATURE
S. Braver	S.S. Braver & Co	jsb@unipet.co.za		[Signature]
B. Groen	FRANIS PALK	Lucas D Ueda.mel@w2a		[Signature]
N. MARAIS	Kranskop Wynryg	INFO @ kranskopwynryg.co.za	15/8/15	[Signature]
H.N. Braver	H.N. Braver & Co	admin@hnbraver .co.za	17-8-2015	[Signature]
L.A. VAN ZYL	L.A. VAN ZYL	lvz@edieouhuis .co.za	17-8-2015	[Signature]
M.U. PAPESCH	Fraai Uitrust	info @ fraaiuitrust.co.za	6.8.2015	[Signature]
M. MARSON	FAIRVIEW FAEM	michaelm3@arvallicare	17/8/2015	[Signature]
G.J. Joubert	Klein Parys	joubert@kleinparys .co.za	17/8/2015	[Signature]

the goal isn't to live forever, it is to protect a planet that will

Greenmined Environmental (Pty) Ltd | Tel: 021 850 8875 | Fax: 086 546 0579
 201 Hibernian Towers, C/O Beach Rd & Sarel Cilliers, Strand, 7140 | Suite 62, Private bag x15, Somerset West, 7129
 Directors: S Smit; R L Shedlock; C Weideman | Reg No: 2012/055565/07



Applicant:
Altus Malherbe Familie Trust
P.O. Box 339
Robertson
6705
Cell: 084 767 9988
E-mail: awmalherbe@mweb.co.za

BACKGROUND INFORMATION DOCUMENT

05 Augustus 2015

To whom it may concern

RE: NOTICE OF APPLICATIONS IN TERMS OF THE NATIONAL ENVIRONMENTAL MANAGEMENT ACT, 1998 (ACT 107 OF 1998 NEMA) AS WELL AS THE ENVIRONMENTAL IMPACT ASSESSMENT REGULATIONS OF 2014

Altus Malherbe Familie Trust intends to apply for environmental authorisation to screen oversize rock from the fields of the following properties in the Robertson District:

- ▀ Portion 3 of Marthinus Vlei 34 DC
- ▀ Portion 3 of the farm Klaas Voogds Rivier 37 DC
- ▀ Portion 19 of the farm Klaas Voogds Rivier 37 DC
- ▀ Portion 20 of the farm Klaas Voogds Rivier 37 DC

SITE DESCRIPTION

The above mentioned properties are situated approximately 12 km east of Robertson and ±8 km west of Ashton. The area earmarked for screening falls within the following GPS coordinates:

- A. 33°47'56.35"S; 20°00'03.54"E
- B. 33°47'58.33"S; 20°00'13.24"E
- C. 33°48'13.99"S; 20°00'01.24"E
- D. 33°48'30.70"S; 20°00'29.84"E
- E. 33°48'13.22"S; 20°00'48.00"E
- F. 33°48'23.72"S; 20°01'05.57"E
- G. 33°48'07.74"S; 20°01'15.54"E
- H. 33°47'50.82"S; 20°01'21.63"E
- I. 33°47'39.21"S; 20°01'32.03"E
- J. 33°47'18.36"S; 20°01'35.30"E
- K. 33°47'18.30"S; 20°01'35.20"E
- L. 33°48'01.58"S; 20°00'40.74"E
- M. 33°47'47.34"S; 20°00'07.16"E

LEGAL COMPLIANCE

An application for environmental authorisation in terms of the National Environmental Management Act, 1998 (Act 107 of 1998 NEMA) and the Environmental Impact Assessment Regulations of 2014 will be submitted to the Department of Environmental Affairs and Development Planning – Western Cape Province.

the goal isn't to live forever, it is to protect a planet that will

Greenmined Environmental (Pty) Ltd | Tel: 021 850 8875 | Fax: 086 546 0579
201 Hibernian Towers, C/O Beach Rd & Sarel Cilliers, Strand, 7140 | Suite 62, Private bag x15, Somerset West, 7129
Directors: S Smit; R L Shedlock; C Weideman | Reg No: 2012/055565/07



PUBLIC PARTICIPATION PROCESS

Ref No.: (to be confirmed)

NOTICE OF APPLICATIONS IN TERMS OF THE NATIONAL ENVIRONMENTAL MANAGEMENT ACT, 1998 (ACT 107 OF 1998 NEMA) AS WELL AS THE ENVIRONMENTAL IMPACT ASSESSMENT REGULATIONS OF 2014

Herewith I confirm receipt of a notification letter pertaining to an Environmental Authorisation Application to screen oversize rock from 1.97 km² from the properties of Altus Malherbe Familie Trust, Robertson, Western Cape Province.

NAME	COMPANY (if applicable)	CONTACT DETAILS	DATE RECEIVED	SIGNATURE
S.D. Swales	S.S. Boushousbury	jsb@unipack.co.za		
B. Grove	GRANITE PARK	Luzardo@vudamst.co.za		
N. MARAIS	KRAMSKOP WYNNE (Pty) Ltd	Info @ KRAMSKOPWYNNE.CO.ZA	15/8/15	
H.N. Swales	H.N. Swales Breding	admin@hnbrewer co.za	17-8-2015	HNSwales
L.A. VAN ZYL	L.A. VAN ZYL	lvz@elieouhuis co.za	17-8-2015	
* H.H. PAPPECH	Frankel/Post	info@ frankelwitvul.com	6.8.2015	
M. MARSON	FAIRVIEW FARM	MICHAEL.M3@vallei.co.za	17/8/15	
G.G. Joubert	Klein Praeys	joubert@kleinpraes co.za	17/8/2015	

the goal isn't to live forever, it is to protect a planet that will

Greenmined Environmental (Pty) Ltd | Tel: 021 850 8875 | Fax: 086 546 0579
 201 Hibernian Towers, C/O Beach Rd & Sarel Cilliers, Strand, 7140 | Suite 62, Private bag x15, Somerset West, 7129
 Directors: S Smit; R L Shedlock; C Weideman | Reg No: 2012/055565/07

PROOF OF CORRESPONDENCE WITH KLEIN PARYS ON 17th AUGUST 2015



Applicant:
CP Concrete (Pty) Ltd
P.O. Box 339
Robertson
6705
Cell: 082 893 6328
E-mail: awmalherbe@mweb.co.za

BACKGROUND INFORMATION DOCUMENT

06 August 2015

To whom it may concern

RE: NOTICE OF APPLICATIONS IN TERMS OF SECTION 27 OF THE MINERALS AND PETROLEUM RESOURCES DEVELOPMENT ACT, 2002 (ACT NO 28 OF 2002) AND THE NATIONAL ENVIRONMENTAL MANAGEMENT ACT, 1998 (ACT 107 OF 1998 NEMA) AS WELL AS THE ENVIRONMENTAL IMPACT ASSESSMENT REGULATIONS OF 2014.

CP Concrete (Pty) Ltd intends to apply for a mining permit to mine 4.9 ha of a portion of Portion 3 of Klaas Voogds Rivier 37, Robertson, Western Cape Province.

SITE DESCRIPTION

Portion 3 of Klaas Voogds Rivier 37, Robertson, Western Cape Province is situated approximately 12 km east of Robertson and 10 km north west from Ashton. The area earmarked for the proposed mining falls on a section of the farm previously used for vegetable farming purposes. The GPS coordinates of the proposed mining is as follows:

• A 33,797653°S; 20,016437°E	• A 33°47'51,551"S; 20°0'59,173"E
• B 33,798153°S; 20,017637°E	• B 33°47'53,351"S; 20°1'3,493"E
• C 33,800661°S; 20,015956°E	• C 33°48'2,38"S; 20°0'57,442"E
• D 33,80005°S; 20,014148°E	• D 33°48'0,18"S; 20°0'50,933"E
• A 33,797653°S; 20,016437°E	• A 33°47'51,551"S; 20°0'59,173"E

LEGAL COMPLIANCE

An application for a mining permit in terms of Section 27 of the Mineral and Petroleum Resources Development Act, 2002 (Act No 28 of 2002) will be submitted to the Department of Mineral Resources.

The proposed project triggers the following listed activities in terms of the National Environmental Management Act, 1998 (Act 107 of 1998) and the Environmental Impact Assessment Regulations as amended 2014 and therefore requires a basic assessment process to obtain environmental authorisation:

- GNR 983 Environmental Impact Assessment Regulations Listing Notice 1 of 2014 Activity 21:

Any activity including the operation of that activity which requires a mining permit in terms of section 27 of the Mineral and Petroleum Resources Development Act, 2002 (act No. 28 of 2002), including associated infrastructure, structures and earthworks directly related to the extraction of a mineral resource, including

the goal isn't to live forever, it is to protect a planet that will

Greenmined Environmental (Pty) Ltd | Tel: 021 850 8875 | Fax: 086 546 0579
201 Hibernian Towers, C/O Beach Rd & Sarel Cilliers, Strand, 7140 | Suite 62, Private bag x15, Somerset West, 7129
Directors: S Smit; R L Shedlock; C Weideman | Reg No: 2012/055565/07



PUBLIC PARTICIPATION PROCESS

Ref No.: (to be confirmed)

NOTICE OF APPLICATIONS IN TERMS OF SECTION 27 OF THE MINERALS AND PETROLIUM RESOURCES DEVELOPMENT ACT, 2002 (ACT NO 28 OF 2002) AND THE NATIONAL ENVIRONMENTAL MANAGEMENT ACT, 1998 (ACT 107 OF 1998 NEMA) AS WELL AS THE ENVIRONMENTAL IMPACT ASSESSMENT REGULATIONS OF 2014.

Herewith I confirm receipt of a notification letter pertaining to a Mining Permit Application to mine 4.9ha of a portion of Portion of Klaas Voogds Rivier 37, Robertson, Western Cape Province.

NAME	COMPANY (if applicable)	CONTACT DETAILS	DATE RECEIVED	SIGNATURE
S. Braver	S.S. Braver & Co	jsb@unipeck.co.za		[Signature]
B. Groen	FRANIS PALK	Lucas D Ueda.mel@w.za		[Signature]
N. MARAIS	Kranskop Wynryg	INFO @ kranskopwynryg.co.za	15/8/15	[Signature]
H.N. Braver	H.N. Braver & Co	admin@hnbraver .co.za	17-8-2015	[Signature]
L.A. VAN ZYL	L.A. VAN ZYL	lvz@edieouhuis .co.za	17-8-2015	[Signature]
M.U. PAPESCH	Fraai Uitrust	info @ fraaiuitrust.co.za	6.8.2015	[Signature]
M. MARSON	FAIRVIEW FAEM	michaelm2@arvalle.co.za	17/8/2015	[Signature]
G.J. Joubert	Klein Parys	joubert@kleinparys .co.za	17/8/2015	[Signature]

the goal isn't to live forever, it is to protect a planet that will

Greenmined Environmental (Pty) Ltd | Tel: 021 850 8875 | Fax: 086 546 0579
 201 Hibernian Towers, C/O Beach Rd & Sarel Cilliers, Strand, 7140 | Suite 62, Private bag x15, Somerset West, 7129
 Directors: S Smit; R L Shedlock; C Weideman | Reg No: 2012/055565/07



Applicant:
Altus Malherbe Familie Trust
P.O. Box 339
Robertson
6705
Cell: 084 767 9988
E-mail: awmalherbe@mweb.co.za

BACKGROUND INFORMATION DOCUMENT

05 Augustus 2015

To whom it may concern

RE: NOTICE OF APPLICATIONS IN TERMS OF THE NATIONAL ENVIRONMENTAL MANAGEMENT ACT, 1998 (ACT 107 OF 1998 NEMA) AS WELL AS THE ENVIRONMENTAL IMPACT ASSESSMENT REGULATIONS OF 2014

Altus Malherbe Familie Trust intends to apply for environmental authorisation to screen oversize rock from the fields of the following properties in the Robertson District:

- ▀ Portion 3 of Marthinus Vlei 34 DC
- ▀ Portion 3 of the farm Klaas Voogds Rivier 37 DC
- ▀ Portion 19 of the farm Klaas Voogds Rivier 37 DC
- ▀ Portion 20 of the farm Klaas Voogds Rivier 37 DC

SITE DESCRIPTION

The above mentioned properties are situated approximately 12 km east of Robertson and ±8 km west of Ashton. The area earmarked for screening falls within the following GPS coordinates:

- A. 33°47'56.35"S; 20°00'03.54"E
- B. 33°47'58.33"S; 20°00'13.24"E
- C. 33°48'13.99"S; 20°00'01.24"E
- D. 33°48'30.70"S; 20°00'29.84"E
- E. 33°48'13.22"S; 20°00'48.00"E
- F. 33°48'23.72"S; 20°01'05.57"E
- G. 33°48'07.74"S; 20°01'15.54"E
- H. 33°47'50.82"S; 20°01'21.63"E
- I. 33°47'39.21"S; 20°01'32.03"E
- J. 33°47'18.36"S; 20°01'35.30"E
- K. 33°47'18.30"S; 20°01'35.20"E
- L. 33°48'01.58"S; 20°00'40.74"E
- M. 33°47'47.34"S; 20°00'07.16"E

LEGAL COMPLIANCE

An application for environmental authorisation in terms of the National Environmental Management Act, 1998 (Act 107 of 1998 NEMA) and the Environmental Impact Assessment Regulations of 2014 will be submitted to the Department of Environmental Affairs and Development Planning – Western Cape Province.

the goal isn't to live forever, it is to protect a planet that will

Greenmined Environmental (Pty) Ltd | Tel: 021 850 8875 | Fax: 086 546 0579
201 Hibernian Towers, C/O Beach Rd & Sarel Cilliers, Strand, 7140 | Suite 62, Private bag x15, Somerset West, 7129
Directors: S Smit; R L Shedlock; C Weideman | Reg No: 2012/055565/07



PUBLIC PARTICIPATION PROCESS

Ref No.: (to be confirmed)

NOTICE OF APPLICATIONS IN TERMS OF THE NATIONAL ENVIRONMENTAL MANAGEMENT ACT, 1998 (ACT 107 OF 1998 NEMA) AS WELL AS THE ENVIRONMENTAL IMPACT ASSESSMENT REGULATIONS OF 2014

Herewith I confirm receipt of a notification letter pertaining to an Environmental Authorisation Application to screen oversize rock from 1.97 km² from the properties of Altus Malherbe Familie Trust, Robertson, Western Cape Province.

NAME	COMPANY (if applicable)	CONTACT DETAILS	DATE RECEIVED	SIGNATURE
S. De Vries	S.S. Beunshouderij	js@quintek.co.za		
B. Grove	GRANITE PARK	Luzardo@vudamst.co.za		
N. MARAIS	KRAMSKOP WYNTE (Pty) Ltd	Info @ KRAMSKOPWYNTE.CO.ZA	15/8/15	
H.N. Swales	H.N. Swales Breding	admin@hnbrewer co.za	17-8-2015	HNSwales
L.A. VAN EYE	L.A. VAN EYE	lvz@elieouhuis co.za	17-8-2015	
* H.U. PAPPECH	Frankelplant	info@ frankelplant.co.za	6.8.2015	
M. MARSON	FAIRVIEW FARM	MICHAEL.M3@vallei.co.za	17/8/15	
G.G. Joubert	Klein Praeys	joubert@kleinpraes co.za	17/8/2015	

the goal isn't to live forever, it is to protect a planet that will

Greenmined Environmental (Pty) Ltd | Tel: 021 850 8875 | Fax: 086 546 0579
 201 Hibernian Towers, C/O Beach Rd & Sarel Cilliers, Strand, 7140 | Suite 62, Private bag x15, Somerset West, 7129
 Directors: S Smit; R L Shedlock; C Weideman | Reg No: 2012/055565/07

NOTIFICATION OF STAKEHOLDERS

Organisation	Name
Cape Winelands District Municipality Community Development & Planning Services	Executive Director Mr CV Schroeder
Langeberg Local Municipality	Tracy Brunings
Langeberg Local Municipality Ward Councillor 4	Cllr RR Kortje
CapeNature Scientist: Land-use	Alana Duffell-Canham
Breede Gourits Catchment Management Agency	Jan van Staden Patrick van Coller Elkerine Rossouw
Department of Agriculture	Cor van der Walt
Department of Social Development	Dr Robert Macdonald
Department of Labour Western Cape Provincial Office	Fezeka Ngalo
Department of Land Affairs	Maroeda Johnson
Department of Environmental Affairs and Development Planning	Jody Horniet
Department of Transport and Public Works	Jacqui Gooch
Heritage Western Cape Heritage Resource Council	Mr Andrew Hall

PROOF OF CORRESPONDENCE WITH CAPE WINELANDS DISTRICT MUNICIPALITY ON 14th AUGUST 2015



Applicant:
CP Concrete (Pty) Ltd
P.O. Box 339
Robertson
6705
Cell: 082 893 6328
E-mail: awms@herbe@mweb.co.za

BACKGROUND INFORMATION DOCUMENT

07 August 2015

Cape Winelands District Municipality
P.O. Box 51
Robertson
6705

Tel: (023) 348 2382
Fax: (023) 342 8442

Dear Mr CV Shroeder

RE: NOTICE OF APPLICATIONS IN TERMS OF SECTION 27 OF THE MINERALS AND PETROLEUM RESOURCES DEVELOPMENT ACT, 2002 (ACT NO 28 OF 2002) AND THE NATIONAL ENVIRONMENTAL MANAGEMENT ACT, 1998 (ACT 107 OF 1998 NEMA) AS WELL AS THE ENVIRONMENTAL IMPACT ASSESSMENT REGULATIONS OF 2014.

CP Concrete (Pty) Ltd intends to apply for a mining permit to mine 4.9 ha of a portion of Portion 3 of Klaas Voogds Rivier 37, Robertson, Western Cape Province.

SITE DESCRIPTION

Portion 3 of Klaas Voogds Rivier 37, Robertson, Western Cape Province is situated approximately 12km east of Robertson and 10km north west from Ashton. The area earmarked for the proposed mining falls on a section of the farm previously used for vegetable farming purposes. The GPS coordinates of the proposed mining is as follows:

• A 33,797653°S; 20,016437°E	• A 33°47'51,551"S; 20°0'59,173"E
• B 33,798153°S; 20,017637°E	• B 33°47'53,351"S; 20°1'3,493"E
• C 33,800661°S; 20,019966°E	• C 33°48'2,38"S; 20°0'57,442"E
• D 33,80006°S; 20,014148°E	• D 33°48'0,18"S; 20°0'50,933"E
• A 33,797653°S; 20,016437°E	• A 33°47'51,551"S; 20°0'59,173"E

LEGAL COMPLIANCE

An application for a mining permit in terms of Section 27 of the Mineral and Petroleum Resources Development Act, 2002 (Act No 28 of 2002) will be submitted to the Department of Mineral Resources.

the goal isn't to live forever, it is to protect a planet that will

Greenmined Environmental (Pty) Ltd | Tel: 021 850 8875 | Fax: 086 546 0579
201 Hibernian Towers, C/O Beach Rd & Sarel Gilliers, Strand, 7140 | Suite 62, Private bag x15, Somerset West, 7129
Directors: S Smit, R L Shedlock, C Weideman | Reg No: 2012/055565/07

Notification of an Mining Permit Application - Robertson, Western Cape

File Message ESET

Ignore Delete Reply Reply All Forward Move OneNote Actions Mark Unread Categorize Follow Up Translate Zoom

From: Greenmined Admin Sent: Fri 2015/08/14 08:42 AM
 To: c Schroeder@capewinlands.gov.za
 Cc:
 Subject: Notification of an Mining Permit Application - Robertson, Western Cape

Message Nuwe Mynarea.pdf 01 DM Letter CP Concrete.pdf

Dear Mr CV Schroeder


Please find herewith the Background Information Document for the Mining Permit Application to mine 4.9 ha of a portion of Portion 3 of Klaas Voogds Rivier 37, Robertson, Western Cape Province.

The commenting period for this report ends on 7th of September 2015. If we do not receive any comments from you within 30 days of receipt of this notice, it will be accepted that you do not have any objections / comments with regard to this project.

We would appreciate your inputs and if you would like to register as an Interested and Affected party, please complete the attached forms and return to us.

We trust you will find this in order. Please do not hesitate to contact us in the event of any uncertainties.

Kind Regards/Vriendelike Groete
Anna Bezuidenhout
 Project Administrator



Tel: 021 850 8875
 Fax: 086 546 0579

201 Hibernian Towers
 c/o Beach Rd & Sarel Cilliers Strand, 7140
 Suite 62 Private Bag 115

See more about: Greenmined Admin.



Applicant:
Aituis Mshherbe Familie Trust
P.O. Box 339
Robertson
6703

Cell: 084 767 9988
E-mail: awmaihherbe@mweb.co.za

BACKGROUND INFORMATION DOCUMENT

07 Augustus 2015

Cape Winelands District Municipality
P.O. Box 51
Robertson
6705

Tel: (023) 348 2382
Fax: (023) 342 8442

Dear Mr CV Shroeder

RE: NOTICE OF APPLICATIONS IN TERMS OF THE NATIONAL ENVIRONMENTAL MANAGEMENT ACT, 1998 (ACT 107 OF 1998 NEMA) AS WELL AS THE ENVIRONMENTAL IMPACT ASSESSMENT REGULATIONS OF 2014

Aituis Mshherbe Familie Trust intends to apply for environmental authorization to screen oversize rocks from the fields of the following properties in the Robertson District:

- Portion 3 of Marthinus Vlei 34 DC
- Portion 3 of the farm Klaas Voogds Rivier 37 DC
- Portion 19 of the farm Klaas Voogds Rivier 37 DC
- Portion 20 of the farm Klaas Voogds Rivier 37 DC

SITE DESCRIPTION

The above mentioned properties are situated approximately 12km east of Robertson and ±8 km west of Ashton.

The area earmarked for screening falls within the following GPS coordinates:

- A. 33°47'56.35"S; 20°00'03.54"E
- B. 33°47'58.33"S; 20°00'13.24"E
- C. 33°48'13.99"S; 20°00'01.24"E
- D. 33°48'30.70"S; 20°00'29.84"E
- E. 33°48'13.22"S; 20°00'48.00"E
- F. 33°48'23.72"S; 20°01'05.57"E
- G. 33°48'07.74"S; 20°01'15.54"E
- H. 33°47'50.82"S; 20°01'21.63"E
- I. 33°47'39.21"S; 20°01'32.03"E
- J. 33°47'18.36"S; 20°01'35.30"E
- K. 33°47'18.30"S; 20°01'35.20"E
- L. 33°48'01.58"S; 20°00'40.74"E
- M. 33°47'47.34"S; 20°00'07.16"E

the goal isn't to live forever, it is to protect a planet that will

Greenmined Environmental (Pty) Ltd | Tel: 021 850 8875 | Fax: 088 546 0579
201 Hibernian Towers, C/O Beach Rd & Sarel Cilliers, Strand, 7140 | Suite 62, Private bag x15, Somerset West, 7129
Directors: S Smit; R L Shodlock; C Weideman | Reg No: 2012/055565/07

Notification of an EIA Application - Robertson, Western Cape - Message (HTML)

File Message Developer ESET

Ignore X Delete Reply Reply All Forward Meeting IM More Move OneNote Actions Follow Up Tags Translate Find Related Select Zoom

From: Greenmined Admin Sent: Fri 2015/08/14 08:10 AM
 To: cschroeder@capewinelands.gov.za
 Cc:
 Subject: Notification of an EIA Application - Robertson, Western Cape

Message 01 DM Stakeholder Letter AMT.pdf Locality Map AMT.pdf

Dear Mr CV Schroeder


Please find herewith the Background Information Document for the EIA Application in the Robertson District, Western Cape Province.

The commenting period for this report ends on 7th of September 2015. If we do not receive any comments from you within 30 days of receipt of this notice, it will be accepted that you do not have any objections / comments with regard to this project.

We would appreciate your inputs and if you would like to register as an Interested and Affected party, please complete the attached forms and return to us.

We trust you will find this in order. Please do not hesitate to contact us in the event of any uncertainties.

Kind Regards/Vriendelike Groete
Anna Bezuidenhout
 Project Administrator



Tel: 021 850 8875
 Fax: 086 546 0579

201 Hibernian Towers
 c/o Beach Rd & Sarel Cilliers Strand, 7140
 Suite 62, Private Bag x15

See more about: Greenmined Admin.

**PROOF OF CORRESPONDENCE WITH LANGEBERG LOCAL MUNICIPALITY
ON 14th AUGUST 2015**



Applicant:
CP Concrete (Pty) Ltd
P.O. Box 339
Robertson
6705
Cell: 082 899 6328
E-mail: awmatherbe@mweb.co.za

BACKGROUND INFORMATION DOCUMENT

07 August 2015

Langeberg Local Municipality
Private Bag x2
Ashton
6715

Tel: (023) 615 8001

Dear Tracy Brunings

RE: NOTICE OF APPLICATIONS IN TERMS OF SECTION 27 OF THE MINERALS AND PETROLEUM RESOURCES DEVELOPMENT ACT, 2002 (ACT NO 28 OF 2002) AND THE NATIONAL ENVIRONMENTAL MANAGEMENT ACT, 1998 (ACT 107 OF 1998 NEMA) AS WELL AS THE ENVIRONMENTAL IMPACT ASSESSMENT REGULATIONS OF 2014.

CP Concrete (Pty) Ltd intends to apply for a mining permit to mine 4.9 ha of a portion of Portion 3 of Klaas Voogds Rivier 37, Robertson, Western Cape Province.

SITE DESCRIPTION

Portion 3 of Klaas Voogds Rivier 37, Robertson, Western Cape Province is situated approximately 12km east of Robertson and 10km north west from Ashton. The area earmarked for the proposed mining falls on a section of the farm previously used for vegetable farming purposes. The GPS coordinates of the proposed mining is as follows:

✦ A 33,797653°S; 20,016437°E	✦ A 33°47'51,551"S; 20°0'59,173"E
✦ B 33,798153°S; 20,017637°E	✦ B 33°47'53,351"S; 20°1'3,493"E
✦ C 33,800661°S; 20,019966°E	✦ C 33°48'2,38"S; 20°0'57,442"E
✦ D 33,80006°S; 20,014148°E	✦ D 33°48'0,18"S; 20°0'50,933"E
✦ A 33,797653°S; 20,016437°E	✦ A 33°47'51,551"S; 20°0'59,173"E

LEGAL COMPLIANCE

An application for a mining permit in terms of Section 27 of the Mineral and Petroleum Resources Development Act, 2002 (Act No 28 of 2002) will be submitted to the Department of Mineral Resources.

the goal isn't to live forever, it is to protect a planet that will

Greenmined Environmental (Pty) Ltd | Tel: 021 850 8875 | Fax: 086 546 0579
201 Hibernian Towers, C/O Beach Rd & Sarel Cilliers, Strand, 7140 | Suite 62, Private bag x15, Somerset West, 7129
Directors: S Smit, R L Shedlock, C Weideman | Reg No: 2012/055585/07

Notification of an Mining Permit Application - Robertson, Western Cape - Message (HTML)

File Message ESET

Ignore, Delete, Reply, Reply All, Forward, Meeting, IM, More, Move, Rules, OneNote, Actions, Mark Unread, Categorize, Follow Up, Translate, Find, Related, Select, Zoom

From: Greenmined Admin
 To: tbrunings@langeberg.gov.za
 Cc:
 Subject: Notification of an Mining Permit Application - Robertson, Western Cape

Sent: Fri 2015/08/14 08:44 AM

Message, Nuwe Mynarea.pdf, 02 LM Letter CP Concrete.pdf

Dear T Brunings


Please find herewith the Background Information Document for the Mining Permit Application to mine 4.9 ha of a portion of Portion 3 of Klaas Voogds Rivier 37, Robertson, Western Cape Province.

The commenting period for this report ends on 7th of September 2015. If we do not receive any comments from you within 30 days of receipt of this notice, it will be accepted that you do not have any objections / comments with regard to this project.

We would appreciate your inputs and if you would like to register as an Interested and Affected party, please complete the attached forms and return to us.

We trust you will find this in order. Please do not hesitate to contact us in the event of any uncertainties.

Kind Regards/Vriendelike Groete
Anna Bezuidenhout
 Project Administrator



Tel: 021 850 8875
 Fax: 086 546 0579

201 Hibernian Towers
 c/o Beach Rd & Sarel Cilliers Strand, 7140
 Suite 62, Private Bag x15

See more about: Greenmined Admin.



Applicant:

Aitus Malherbe Familie Trust

P.O. Box 339

Robertson

6705

Cell: 084 767 9988

E-mail: awmalherbe@mweb.co.za

BACKGROUND INFORMATION DOCUMENT

07 Augustus 2015

Langeberg Local Municipality
Private Bag x2
Ashton
6715

Tel: (023) 615 8001

Dear Tracy Brunings

RE: NOTICE OF APPLICATIONS IN TERMS OF THE NATIONAL ENVIRONMENTAL MANAGEMENT ACT, 1998 (ACT 107 OF 1998 NEMA) AS WELL AS THE ENVIRONMENTAL IMPACT ASSESSMENT REGULATIONS OF 2014

Aitus Malherbe Familie Trust intends to apply for environmental authorisation to screen oversize rocks from the fields of the following properties in the Robertson District:

- Portion 3 of Marthinus Vief 34 DC
- Portion 3 of the farm Klaas Voogds Rivier 37 DC
- Portion 19 of the farm Klaas Voogds Rivier 37 DC
- Portion 20 of the farm Klaas Voogds Rivier 37 DC

SITE DESCRIPTION

The above mentioned properties are situated approximately 12km east of Robertson and ±8 km west of Ashton. The area earmarked for screening falls within the following GPS coordinates:

- A. 33°47'56.35"0; 20°00'03.54"E
- B. 33°47'58.33"0; 20°00'13.24"E
- C. 33°48'13.99"0; 20°00'01.24"E
- D. 33°48'30.70"0; 20°00'29.84"E
- E. 33°48'13.22"0; 20°00'48.00"E
- F. 33°48'23.72"0; 20°01'05.67"E
- G. 33°48'07.74"0; 20°01'15.54"E
- H. 33°47'50.82"0; 20°01'21.63"E
- I. 33°47'39.21"0; 20°01'32.03"E
- J. 33°47'18.36"0; 20°01'35.30"E
- K. 33°47'18.30"0; 20°01'35.20"E
- L. 33°48'01.68"0; 20°00'40.74"E
- M. 33°47'47.34"0; 20°00'07.16"E

the goal isn't to live forever, it is to protect a planet that will

Greenmined Environmental (Pty) Ltd | Tel: 021 850 8875 | Fax: 086 546 0579
201 Hibernian Towers, C/O Beach Rd & Sarel Cilliers, Strand, 7140 | Suite 62, Private bag x15, Somerset West, 7129
Directors: S Smit; R L Shedlock; C Weideman | Reg No: 2012/055565/07

Notification of an EIA Application - Robertson, Western Cape - Message (HTML)

File Message Developer ESET

Ignore X Delete Reply Reply All Forward Meeting IM More Move OneNote Actions Mark Unread Categorize Follow Up Translate Find Related Select Zoom

From: Greenmined Admin Sent: Fri 2015/08/14 08:11 AM
 To: tbrunings@langeberg.gov.za
 Cc:
 Subject: Notification of an EIA Application - Robertson, Western Cape

Message 02 LM Stakeholder Letter AMT.pdf Locality Map AMT.pdf

Dear Tracy Brunings


Please find herewith the Background Information Document for the EIA Application in the Robertson District, Western Cape Province.

The commenting period for this report ends on 7th of September 2015. If we do not receive any comments from you within 30 days of receipt of this notice, it will be accepted that you do not have any objections / comments with regard to this project.

We would appreciate your inputs and if you would like to register as an Interested and Affected party, please complete the attached forms and return to us.

We trust you will find this in order. Please do not hesitate to contact us in the event of any uncertainties.

Kind Regards/Vriendelike Groete
Anna Bezuidenhout
 Project Administrator



Tel: 021 850 8875
 Fax: 086 546 0579

201 Hibernian Towers
 c/o Beach Rd & Sarel Cilliers Strand, 7140
 Suite 62, Private Bag x15

See more about: Greenmined Admin.

**RESPONSE RECEIVED FROM LANGEBERG LOCAL MUNICIPALITY ON 26th
AUGUST 2015**

DMR Reference Number: To be confirmed

BACKGROUND INFORMATION DOCUMENT

CONTACT DETAILS:

Name/Naam	TRACT BRUNINGS
Organisation/Instansie	LANGEBERG MUNICIPALITY
Interest/Belange	LAND USE PLANNING
Postal Address/Pos Adres	3 PIET RETWIF ST. MONTAGU 6720
Tel	023- 6148001
Fax/Faks	
E-mail/E-pos	tbrunings@langeberg.gov.za

COMMENTS/ OPMERKINGS: MINING OF 4,9HA.

1. The application site is Portion 3 of Klaas Vooegds River 37. An application to consolidate this farm with 4 surrounding farms and re-subdivide into 4 new farms was approved on 3 October 2013. According to our records, these subdivisions are still in the process of registration. If registered, the proposed mining activity will be contained within proposed Ptn 49 of Klaas Vooegds River 37, Robertson.
2. The application site is zoned Agricultural Zone I in terms of the Section 8 Zoning Scheme Regulations. The primary use permitted is "Agriculture", which means: "(a) the cultivation of land . . . , or (b) the breeding of animals. . . . or (c) natural veld, and comprises only those activities and buildings that directly relate to the main farming activities on the farm The proposed mining activities do not fall within the above definition and application must be made for a temporary departure from the zoning provisions.
3. More detailed assessment must be given in relation to the apparent drainage area near the south and eastern boundaries of the 4,9ha. Particularly with regard to stormwater run-off and potential environmental impact and impact on the district road.

Signature: _____



BACKGROUND INFORMATION DOCUMENT

CONTACT DETAILS:

Name/Naam	TRACY BRUNINGS
Organisation/Instansie	LANGEBERG MUNICIPALITY
Interest/Belange	LAND USE PLANNING
Postal Address/Pos Adres	3 PIET RETIEF ST. MONTAGU 6720
Tel	023 - 614 8001
Fax/Faks	
E-mail/E-pos	tbrunings@langeberg.gov.za

COMMENTS/OPMERKINGS: SCREENING ROCKS

1. The application site must be clarified. The BID lists 4 properties, whereas the locality plan includes two additional farms (Portions 4 and 5 of KVR 37). An application to consolidate 5 of these farms (excluding Martinus Vlei 34-4) and re-subdivide into 4 new farms was approved on 3 October 2013. According to our records, these subdivisions are still in the process of registration.
2. The application site is zoned Agricultural Zone I in terms of the Section 8 Zoning Scheme Regulations. The primary use permitted is "Agriculture", which means: "(a) the cultivation of land or (b) the breeding of animals, or (c) natural veld, and comprises only those activities and buildings that directly relate to the main farming activities on the farm". Based on the existing information, the screening of rocks "in order to improve the agricultural potential of the land and allow for crop production" would appear to be consistent with the cultivation of land as referred to in the above definition.
3. Tributaries to the Klaar Voogds River occur across the site and comments from Cape Nature and BGCMA are important to mitigate against any potential impact in this regard. Activities must remain at least 32m from these watercourses to prevent triggering additional EIA listed activities.

Signature: T.B. [Signature]

**PROOF OF CORRESPONDENCE WITH LANGEBERG LOCAL MUNICIPALITY -
WARD 4 ON 14th AUGUST 2015**



Applicant:
CP Concrete (Pty) Ltd
P.O. Box 339
Robertson
5705
Cell: 082 893 6328
E-mail: awmalherbe@mweb.co.za

BACKGROUND INFORMATION DOCUMENT

07 August 2015

Langeberg Local Municipality
Ward Councillor 4
Private Bag x2
Ashton
6715

Tel: (023) 615 8001

Dear Cllr RR Kortje

RE: NOTICE OF APPLICATIONS IN TERMS OF SECTION 27 OF THE MINERALS AND PETROLEUM RESOURCES DEVELOPMENT ACT, 2002 (ACT NO 28 OF 2002) AND THE NATIONAL ENVIRONMENTAL MANAGEMENT ACT, 1998 (ACT 107 OF 1998 NEMA) AS WELL AS THE ENVIRONMENTAL IMPACT ASSESSMENT REGULATIONS OF 2014.

CP Concrete (Pty) Ltd intends to apply for a mining permit to mine 4.9 ha of a portion of Portion 3 of Klaas Voogds Rivier 37, Robertson, Western Cape Province.

SITE DESCRIPTION

Portion 3 of Klaas Voogds Rivier 37, Robertson, Western Cape Province is situated approximately 12km east of Robertson and 10km north west from Ashton. The area earmarked for the proposed mining falls on a section of the farm previously used for vegetable farming purposes. The GPS coordinates of the proposed mining is as follows:

✱ A 33,797653°S; 20,016437°E	✱ A 33°47'51,551"S; 20°0'59,173"E
✱ B 33,798153°S; 20,017637°E	✱ B 33°47'53,351"S; 20°1'3,493"E
✱ C 33,800661°S; 20,015966°E	✱ C 33°48'2,38"S; 20°0'57,442"E
✱ D 33,80005°S; 20,014148°E	✱ D 33°48'0,18"S; 20°0'50,933"E
✱ A 33,797653°S; 20,016437°E	✱ A 33°47'51,551"S; 20°0'59,173"E

LEGAL COMPLIANCE

An application for a mining permit in terms of Section 27 of the Mineral and Petroleum Resources Development Act, 2002 (Act No 28 of 2002) will be submitted to the Department of Mineral Resources.

the goal isn't to live forever, it is to protect a planet that will

Greenmined Environmental (Pty) Ltd | Tel: 021 850 8875 | Fax: 086 546 0579
201 Hibernian Towers, C/O Beach Rd & Sarel Cilliers, Strand, 7140 | Suite 62, Private bag x15, Somerset West, 7129
Directors: S Smit; R L Shedlock; C Weideman | Reg No: 2012/055565/07

Notification of an Mining Permit Application - Robertson, Western Cape - Message (HTML)

File Message ESET

Ignore, Delete, Reply, Reply All, Forward, Meeting, IM, More, Move, Rules, OneNote, Actions, Mark Unread, Categorize, Follow Up, Translate, Find, Related, Select, Zoom

From: Greenmined Admin Sent: Fri 2015/08/14 08:45 AM
 To: rkortje@langeberg.gov.za
 Cc:
 Subject: Notification of an Mining Permit Application - Robertson, Western Cape

Message Nuwe Mynarea.pdf 03 LMW4 Letter CP Concrete.pdf

Dear Cllr R Kortje


Please find herewith the Background Information Document for the Mining Permit Application to mine 4.9 ha of a portion of Portion 3 of Klaas Voogds Rivier 37, Robertson, Western Cape Province.

The commenting period for this report ends on 7th of September 2015. If we do not receive any comments from you within 30 days of receipt of this notice, it will be accepted that you do not have any objections / comments with regard to this project.

We would appreciate your inputs and if you would like to register as an Interested and Affected party, please complete the attached forms and return to us.

We trust you will find this in order. Please do not hesitate to contact us in the event of any uncertainties.

Kind Regards/Vriendelike Groete
 Anna Bezuidenhout
 Project Administrator



Tel: 021 850 8875
 Fax: 086 546 0579

201 Hibernian Towers
 c/o Beach Rd & Sarel Cilliers Strand, 7140
 Suite 62, Private Bag x15

See more about: Greenmined Admin.



Applicant:
Aituis Malherbe Familie Trust
P.O. Box 339
Robertson
6703
Cell: 084 767 9988
E-mail: awmalherbe@mweb.co.za

BACKGROUND INFORMATION DOCUMENT

07 Augustus 2015

Langeberg Local Municipality
Ward Councilor 4
Private Bag x2
Ashton
6715

Tel: (023) 615 8001

Dear Cllr RR Kortje

RE: NOTICE OF APPLICATIONS IN TERMS OF THE NATIONAL ENVIRONMENTAL MANAGEMENT ACT, 1998 (ACT 107 OF 1998 NEMA) AS WELL AS THE ENVIRONMENTAL IMPACT ASSESSMENT REGULATIONS OF 2014

Aituis Malherbe Familie Trust intends to apply for environmental authorisation to screen oversize rocks from the fields of the following properties in the Robertson District:

- Portion 3 of Marthinus Vief 34 DC
- Portion 3 of the farm Klaas Voogds Rivier 37 DC
- Portion 19 of the farm Klaas Voogds Rivier 37 DC
- Portion 20 of the farm Klaas Voogds Rivier 37 DC

SITE DESCRIPTION

The above mentioned properties are situated approximately 12km east of Robertson and ±8 km west of Ashton.

The area earmarked for screening falls within the following GPS coordinates:

- A. 33°47'56.35"0; 20°00'03.54"E
- B. 33°47'58.33"0; 20°00'13.24"E
- C. 33°48'13.99"0; 20°00'01.24"E
- D. 33°48'20.70"0; 20°00'29.84"E
- E. 33°48'13.22"0; 20°00'48.00"E
- F. 33°48'23.72"0; 20°01'06.57"E
- G. 33°48'07.74"0; 20°01'16.54"E
- H. 33°47'50.82"0; 20°01'21.63"E
- I. 33°47'39.21"0; 20°01'32.03"E
- J. 33°47'18.36"0; 20°01'35.30"E
- K. 33°47'18.30"0; 20°01'35.20"E
- L. 33°48'01.58"0; 20°00'40.74"E
- M. 33°47'47.34"0; 20°00'07.16"E

the goal isn't to live forever, it is to protect a planet that will

Greenmined Environmental (Pty) Ltd | Tel: 021 850 8875 | Fax: 086 546 0579
201 Hibernian Towers, C/O Beach Rd & Sarah Dilliers, Strand, 7140 | Suite 62, Private bag x15, Somerset West, 7129
Directors: S. Smit; R L Stodlock; C Weideman | Reg No: 2012/015563/07

Notification of an EIA Application - Robertson, Western Cape - Message (HTML)

File Message Developer ESET

Ignore X Delete Reply Reply All Forward IM Meeting More Move OneNote Actions Mark Unread Categorize Follow Up Translate Find Related Select Zoom

From: Greenmined Admin Sent: Fri 2015/08/14 08:11 AM
 To: rkortje@langeberg.gov.za
 Cc:
 Subject: Notification of an EIA Application - Robertson, Western Cape

Message 03 LMW4 Stakeholder Letter AMT.pdf Locality Map AMT.pdf

Dear Cllr R Kortje


Please find herewith the Background Information Document for the EIA Application in the Robertson District, Western Cape Province.

The commenting period for this report ends on 7th of September 2015. If we do not receive any comments from you within 30 days of receipt of this notice, it will be accepted that you do not have any objections / comments with regard to this project.

We would appreciate your inputs and if you would like to register as an Interested and Affected party, please complete the attached forms and return to us.

We trust you will find this in order. Please do not hesitate to contact us in the event of any uncertainties.

Kind Regards/Vriendelike Groete
Anna Bezuidenhout
 Project Administrator



Tel: 021 850 8875
 Fax: 086 546 0579

201 Hibernian Towers
 c/o Beach Rd & Sarel Cilliers Strand, 7140
 Suite 62, Private Bag x15

See more about: Greenmined Admin.

PROOF OF CORRESPONDENCE WITH CAPENATURE ON 14th AUGUST 2015



Applicant:
CP Concrete (Pty) Ltd
P.O. Box 339
Robertson
6705
Cell: 082 899 6328
E-mail: awm@herbe@mweb.co.za

BACKGROUND INFORMATION DOCUMENT

07 August 2015

CapeNature
Private Bag x5014
Stellenbosch
7599

Tel: (021) 866 8029
Fax: (021) 866 1523 / 086 859 3475

Dear A. Duffell-Canham

RE: NOTICE OF APPLICATIONS IN TERMS OF SECTION 27 OF THE MINERALS AND PETROLEUM RESOURCES DEVELOPMENT ACT, 2002 (ACT NO 28 OF 2002) AND THE NATIONAL ENVIRONMENTAL MANAGEMENT ACT, 1998 (ACT 107 OF 1998 NEMA) AS WELL AS THE ENVIRONMENTAL IMPACT ASSESSMENT REGULATIONS OF 2014.

CP Concrete (Pty) Ltd intends to apply for a mining permit to mine 4.9 ha of a portion of Portion 3 of Klaas Voogds Rivier 37, Robertson, Western Cape Province.

SITE DESCRIPTION

Portion 3 of Klaas Voogds Rivier 37, Robertson, Western Cape Province is situated approximately 12km east of Robertson and 10km north west from Ashton. The area earmarked for the proposed mining falls on a section of the farm previously used for vegetable farming purposes. The GPS coordinates of the proposed mining is as follows:

➤ A 33,797653°S; 20,016437°E	➤ A 33°47'51,551"S; 20°0'59,173"E
➤ B 33,798153°S; 20,017637°E	➤ B 33°47'53,351"S; 20°1'3,493"E
➤ C 33,800661°S; 20,015966°E	➤ C 33°48'2,38"S; 20°0'57,442"E
➤ D 33,80006°S; 20,014148°E	➤ D 33°48'0,18"S; 20°0'50,933"E
➤ A 33,797653°S; 20,016437°E	➤ A 33°47'51,551"S; 20°0'59,173"E

LEGAL COMPLIANCE

An application for a mining permit in terms of Section 27 of the Mineral and Petroleum Resources Development Act, 2002 (Act No 28 of 2002) will be submitted to the Department of Mineral Resources.

the goal isn't to live forever, it is to protect a planet that will

Greenmined Environmental (Pty) Ltd | Tel: 021 850 8875 | Fax: 086 546 0579
201 Hibernian Towers, C/O Beach Rd & Sarel Cilliers, Strand, 7140 | Suite 62, Private bag x15, Somersat West, 7129
Directors: S Smit, R L Shedlock, C Weideman | Reg No: 2012/055565/07

Notification of an Mining Permit Application - Robertson, Western Cape - Message (HTML)

File Message ESET

Ignore Delete Reply Reply All Forward Meeting IM More Move OneNote Actions Mark Unread Categorize Follow Up Translate Find Related Select Zoom

From: Greenmined Admin Sent: Fri 2015/08/14 08:48 AM
 To: aduffell-canham@capenature.co.za
 Subject: Notification of an Mining Permit Application - Robertson, Western Cape

Message Nuwe Mynarea.pdf 04 CN Letter CP Concrete.pdf

Dear A Duffell-Canham


Please find herewith the Background Information Document for the Mining Permit Application to mine 4.9 ha of a portion of Portion 3 of Klaas Voogds Rivier 37, Robertson, Western Cape Province.

The commenting period for this report ends on 7th of September 2015. If we do not receive any comments from you within 30 days of receipt of this notice, it will be accepted that you do not have any objections / comments with regard to this project.

We would appreciate your inputs and if you would like to register as an Interested and Affected party, please complete the attached forms and return to us.

We trust you will find this in order. Please do not hesitate to contact us in the event of any uncertainties.

Kind Regards/Vriendelike Groete
 Anna Bezuidenhout
 Project Administrator



Tel: 021 850 8875
 Fax: 086 546 0579

201 Hibernian Towers
 c/o Beach Rd & Sarel Cilliers Strand, 7140
 Suite 62, Private Bag x15

See more about: Greenmined Admin.



Applicant:
Aituis Malherbe Familie Trust
P.O. Box 339
Robertson
6705
Cell: 084 767 9988
E-mail: awmalherbe@mweb.co.za

BACKGROUND INFORMATION DOCUMENT

07 Augustus 2015

CapeNature
Private Bag x5014
Stellenbosch
7599

Tel: (021) 866 8029
Fax: (021) 866 1523 / 086 859 3475

Dear A. Duffell-Carham

RE: NOTICE OF APPLICATIONS IN TERMS OF THE NATIONAL ENVIRONMENTAL MANAGEMENT ACT, 1998 (ACT 107 OF 1998 NEMA) AS WELL AS THE ENVIRONMENTAL IMPACT ASSESSMENT REGULATIONS OF 2014

Aituis Malherbe Familie Trust intends to apply for environmental authorization to screen oversize rocks from the fields of the following properties in the Robertson District:

- Portion 3 of Marthinus Viel 34 DC
- Portion 3 of the farm Klaas Voogds Rivier 37 DC
- Portion 19 of the farm Klaas Voogds Rivier 37 DC
- Portion 20 of the farm Klaas Voogds Rivier 37 DC

SITE DESCRIPTION

The above mentioned properties are situated approximately 12km east of Robertson and ±8 km west of Ashton. The area earmarked for screening falls within the following GPS coordinates:

- A. 33°47'56.35"0; 20°00'03.54"E
- B. 33°47'58.33"0; 20°00'13.24"E
- C. 33°48'13.99"0; 20°00'01.24"E
- D. 33°48'30.70"0; 20°00'29.84"E
- E. 33°48'13.22"0; 20°00'48.00"E
- F. 33°48'23.72"0; 20°01'05.57"E
- G. 33°48'07.74"0; 20°01'15.54"E
- H. 33°47'50.82"0; 20°01'21.63"E
- I. 33°47'39.21"0; 20°01'32.03"E
- J. 33°47'18.36"0; 20°01'35.30"E
- K. 33°47'19.30"0; 20°01'35.20"E
- L. 33°48'01.58"0; 20°00'40.74"E
- M. 33°47'47.34"0; 20°00'07.16"E

the goal isn't to live forever, it is to protect a planet that will

Greenmined Environmental (Pty) Ltd | Tel: 021 850 8675 | Fax: 086 546 0579
201 Hibernian Towers, C/O Beach Rd & Sarel Cilliers, Strand, 7140 | Suite 62, Private bag x15, Somerset West, 7129
Directors: S Smit; R L Shedlock; C Weideman | Reg No: 2012/055365/07

Notification of an EIA Application - Robertson, Western Cape - Message (HTML)

File Message Developer ESET

Ignore X Reply Reply Forward Meeting IM More Move OneNote Actions Follow Up Tags Mark Unread Categorize Translate Find Related Select Zoom

From: Greenmined Admin. Sent: Fri 2015/08/14 08:12 AM
 To: aduffell-canham@capenature.co.za
 Cc:
 Subject: Notification of an EIA Application - Robertson, Western Cape

Message 04 CN Stakeholder Letter AMT.pdf Locality Map AMT.pdf

Dear A Duffell-Canham


Please find herewith the Background Information Document for the EIA Application in the Robertson District, Western Cape Province.

The commenting period for this report ends on 7th of September 2015. If we do not receive any comments from you within 30 days of receipt of this notice, it will be accepted that you do not have any objections / comments with regard to this project.

We would appreciate your inputs and if you would like to register as an Interested and Affected party, please complete the attached forms and return to us.

We trust you will find this in order. Please do not hesitate to contact us in the event of any uncertainties.

Kind Regards/Vriendelike Groete
Anna Bezuidenhout
 Project Administrator



Tel: 021 850 8875
 Fax: 086 546 0579

201 Hibernian Towers
 c/o Beach Rd & Sarel Cilliers Strand, 7140
 Suite 62, Private Bag x15

See more about: Greenmined Admin.

RESPONSE RECEIVED FROM CAPENATURE ON 13th AUGUST 2015



SCIENTIFIC SERVICES

postal Private Bag 20514 Stellenbosch 7500
physical Assaagabosch Nature Reserve, Jonkershoek
website www.capenature.co.za
enquiries Alana Duffell-Carham
telephone +27 21 850 8000 fax +27 21 850 1520
email aduffell-carham@capenature.co.za
reference SSD14/2012/104-3eic_Mim_RockScreening
date 13 August 2015

Christine Fouche
Greenmined Environmental

By email: admin@greenmined.co.za

Dear Ms Fouche

RE: Application for environmental authorisation to screen oversize rocks from the fields of the following properties in the Robertson District: portion 3 of Farm Manhinus Vlei no. 34 and portions 3, 19 & 20 of the Farm Klaasvoogds Rivier no. 37.
DMR Ref: TBC

CapeNature would like to thank you for the opportunity to comment on this proposed activity and wish to make the following comments:

1. The proposed screening area was historically covered by several vegetation types including Breede Shale Renosterveid, Breede Alluvium Renosterveid and Robertson Karoo. Breede Alluvium Renosterveid is currently listed as Vulnerable although it is very close to qualifying as Endangered under criterion A1 (remaining extent). Breede Shale Renosterveid and Robertson Karoo are listed as Least Threatened although both are poorly protected. Most of the area as outlined on the locality map has been transformed by agricultural activities although there are a few remnants of natural vegetation.
2. The Martiensklouf River and associated tributaries are present on or near the site. These streams have been determined as Ecological Support Areas (ESAs).
3. We note that the application states that the screening process will only occur in existing fields and that no screening will occur in areas of natural vegetation. Buffers must be maintained between screening activities and natural vegetation as well as watercourses. Consideration must be given to erosion control and stormwater management.
4. Note that if the fields have not been cultivated within the last 10 years, this application may trigger the need for authorisation in terms of CARA as well as NEMA.

The Western Cape Nature Conservation Board trading as CapeNature

Board Members: Prof Gail Marnett (Chairperson), Mr Carl Lötter (Vice Chairperson), Mr Mervyn Barton, Mr Mike Eaton, Prof Frances Hansson, Dr Bruce McIvoris, Ms Marie McCrimmon-Hodgson, A/W Mandy Mkhulu, Mr Darius Nel, Prof Aubrey Reddinghuz, Mr Paul Slack

CapeNature reserves the right to revise initial comments and request further information based on any additional information that may be received.

Yours sincerely

A handwritten signature in black ink, appearing to read 'Alana Duffell-Carham', written in a cursive style.

Alana Duffell-Carham
For: Manager (Scientific Services)

PROOF OF CORRESPONDENCE WITH BREEDE GOURITZ CATCHMENT
MANAGEMENT AGENCY ON 14th AUGUST 2015



Applicant:
CP Concrete (Pty) Ltd
P.O. Box 339
Robertson
6703
Cell: 082 893 6328
E-mail: awmalherbe@mweb.co.za

BACKGROUND INFORMATION DOCUMENT

07 August 2015

Breede Gouritz Catchment Management Agency
51 Baring Street
Worcester
6850

Tel: (023) 346 8000
Fax: (023) 347 2012

To whom it may concern

RE: NOTICE OF APPLICATIONS IN TERMS OF SECTION 27 OF THE MINERALS AND PETROLEUM RESOURCES DEVELOPMENT ACT, 2002 (ACT NO 28 OF 2002) AND THE NATIONAL ENVIRONMENTAL MANAGEMENT ACT, 1998 (ACT 107 OF 1998 NEMA) AS WELL AS THE ENVIRONMENTAL IMPACT ASSESSMENT REGULATIONS OF 2014.

CP Concrete (Pty) Ltd intends to apply for a mining permit to mine 4.9 ha of a portion of Portion 3 of Klaas Voogds Rivier 37, Robertson, Western Cape Province.

SITE DESCRIPTION

Portion 3 of Klaas Voogds Rivier 37, Robertson, Western Cape Province is situated approximately 12km east of Robertson and 10km north west from Ashton. The area earmarked for the proposed mining falls on a section of the farm previously used for vegetable farming purposes. The GPS coordinates of the proposed mining is as follows:

➤ A 33,797653°S; 20,016437°E	➤ A 33°47'51,551"S; 20°0'59,173"E
➤ B 33,798153°S; 20,017637°E	➤ B 33°47'53,351"S; 20°1'3,493"E
➤ C 33,800661°S; 20,015966°E	➤ C 33°48'2,36"S; 20°0'57,442"E
➤ D 33,80005°S; 20,014148°E	➤ D 33°48'0,18"S; 20°0'50,933"E
➤ A 33,797653°S; 20,016437°E	➤ A 33°47'51,551"S; 20°0'59,173"E

LEGAL COMPLIANCE

An application for a mining permit in terms of Section 27 of the Mineral and Petroleum Resources Development Act, 2002 (Act No 28 of 2002) will be submitted to the Department of Mineral Resources.

the goal isn't to live forever, it is to protect a planet that will

Greenmined Environmental (Pty) Ltd | Tel: 021 850 8875 | Fax: 086 546 0579
201 Hibernian Towers, C/O Beach Rd & Sarel Cilliers, Strand, 7140 | Suite 62, Private bag x15, Somerset West, 7129
Directors: S Smit; R L Shedlock; C Weideman | Reg No: 2012/055565/07

Notification of an Mining Permit Application - Robertson, Western Cape - Message (HTML)

File Message ESET

Ignore, Delete, Reply, Reply All, Forward, Meeting, IM, More, Move, OneNote, Actions, Mark Unread, Categorize, Follow Up, Translate, Find, Related, Select, Zoom

From: Greenmined Admin Sent: Fri 2015/08/14 09:05 AM
 To: erossouw@breedegouritzcma.co.za; jstaden@breedegouritzcma.co.za; pcoller@breedegouritzcma.co.za
 Cc:
 Subject: Notification of an Mining Permit Application - Robertson, Western Cape

Message Nuwe Mynarea.pdf 11 BGCMA Letter CP Concrete.pdf

To whom it may concern


Please find herewith the Background Information Document for the Mining Permit Application to mine 4.9 ha of a portion of Portion 3 of Klaas Voogds Rivier 37, Robertson, Western Cape Province.

The commenting period for this report ends on 7th of September 2015. If we do not receive any comments from you within 30 days of receipt of this notice, it will be accepted that you do not have any objections / comments with regard to this project.

We would appreciate your inputs and if you would like to register as an Interested and Affected party, please complete the attached forms and return to us.

We trust you will find this in order. Please do not hesitate to contact us in the event of any uncertainties.

Kind Regards/Vriendelike Groete
 Anna Bezuidenhout
 Project Administrator



Tel: 021 850 8875
 Fax: 086 546 0579

201 Hibernian Towers
 c/o Beach Rd & Sarel Cilliers Strand, 7140
 Suite 62, Private Bag x15

See more about: Greenmined Admin.



Applicant:
Aibus Malherbe Familie Trust
P.O. Box 339
Robertson
6705
Cell: 084 757 9988

E-mail: awmalherbe@mwweb.co.za

BACKGROUND INFORMATION DOCUMENT

07 Augustus 2015

Breede Gouutz Catchment Management Agency
51 Baring Street
Worcester
6850

Tel: (023) 346 8000
Fax: (023) 347 2012

Dear Jan van Staden & Patrick van Collier

RE: NOTICE OF APPLICATIONS IN TERMS OF THE NATIONAL ENVIRONMENTAL MANAGEMENT ACT, 1998 (ACT 107 OF 1998 NEMA) AS WELL AS THE ENVIRONMENTAL IMPACT ASSESSMENT REGULATIONS OF 2014

Aibus Malherbe Familie Trust intends to apply for environmental authorisation to screen oversize rocks from the fields of the following properties in the Robertson District:

- Portion 3 of Marthinus Viel 34 DC
- Portion 3 of the farm Klaas Voogds Rivier 37 DC
- Portion 19 of the farm Klaas Voogds Rivier 37 DC
- Portion 20 of the farm Klaas Voogds Rivier 37 DC

SITE DESCRIPTION

The above mentioned properties are situated approximately 12km east of Robertson and ±8 km west of Ashton. The area earmarked for screening falls within the following GPS coordinates:

- A. 33°47'56.35"0; 20°00'03.54"E
- B. 33°47'58.33"0; 20°00'13.24"E
- C. 33°48'13.99"0; 20°00'01.24"E
- D. 33°48'30.70"0; 20°00'29.84"E
- E. 33°48'13.22"0; 20°00'48.00"E
- F. 33°48'23.72"0; 20°01'05.57"E
- G. 33°48'07.74"0; 20°01'15.54"E
- H. 33°47'50.82"0; 20°01'21.63"E
- I. 33°47'39.21"0; 20°01'32.03"E
- J. 33°47'18.36"0; 20°01'35.30"E
- K. 33°47'18.30"0; 20°01'35.20"E
- L. 33°48'01.58"0; 20°00'40.74"E
- M. 33°47'47.34"0; 20°00'07.16"E

the goal isn't to live forever, it is to protect a planet that will

Greenmined Environmental (Pty) Ltd | Tel: 021 850 8875 | Fax: 086 546 0579
201 Hibernian Towers, C/O Beach Rd & Sarel Cilliers, Strand, 7140 | Suite 62, Private bag x15, Somerset West, 7129
Directors: S Smit; R L Shedlock; C Weideman | Reg No: 2012/055365/07

Notification of an EIA Application - Robertson, Western Cape - Message (HTML)

File Message Developer ESET

Ignore Delete Reply Reply All Forward Meeting IM More Move OneNote Actions Mark Unread Categorize Follow Up Translate Find Related Select Zoom

From: Greenmined Admin Sent: Fri 2015/08/14 08:31 AM
 To: 'erossouw@breedegouritzma.co.za'; jstaden@breedegouritzma.co.za; pcoller@breedegouritzma.co.za
 Cc:
 Subject: Notification of an EIA Application - Robertson, Western Cape

Message Locality Map AMT.pdf 09 BGCMA Stakeholder Letter AMT.pdf

To whom it may concern


Please find herewith the Background Information Document for the EIA Application in the Robertson District, Western Cape Province.

The commenting period for this report ends on 7th of September 2015. If we do not receive any comments from you within 30 days of receipt of this notice, it will be accepted that you do not have any objections / comments with regard to this project.

We would appreciate your inputs and if you would like to register as an Interested and Affected party, please complete the attached forms and return to us.

We trust you will find this in order. Please do not hesitate to contact us in the event of any uncertainties.

Kind Regards/Vriendelike Groete
Anna Bezuidenhout
 Project Administrator



Tel: 021 850 8875
 Fax: 086 546 0579

201 Hibernian Towers
 c/o Beach Rd & Sarel Cilliers Strand, 7140
 Suite 62, Private Bag x15

See more about: Greenmined Admin.

**RESPONSE RECEIVED FROM BREEDE GOURITZ CATCHMENT MANAGEMENT
AGENCY ON 11th AUGUST 2015**

DEA&DP Reference Number: To be confirmed

BACKGROUND INFORMATION DOCUMENT

CONTACT DETAILS:

Name/Naam	Elkeine Rossouw
Organisation/Instansie	Breede Gouritz Catchment Management Agency
Interest/Belange	National Water Act
Postal Address/Pos Adres	Private Bag x 3055 Worcester 6049
Tel	023 3468000
Fax/Faks	
E-mail/E-pos	erossouw@breedegouritzcma.co.za

COMMENTS/ OPMERKINGS:

No Objection:	
Request additional information:	Please forward any applications in our catchment to the address above for comment on behalf of Department water and sanitation as delegated
Concerns:	by the Minister of Water and Sanitation

Signature: 

PROOF OF CORRESPONDENCE WITH DEPARTMENT OF AGRICULTURE ON 14th AUGUST 2015



Applicant:
CP Concrete (Pty) Ltd
P.O. Box 339
Robertson
6705
Cell: 082 893 6328
E-mail: awmalherbe@mweb.co.za

BACKGROUND INFORMATION DOCUMENT

07 August 2015

Department of Agriculture
Private Bag x1
Eisenburg
7607

Tel: (021) 808 5099
Fax: (021) 808 5092

Dear C van der Walt

RE: NOTICE OF APPLICATIONS IN TERMS OF SECTION 27 OF THE MINERALS AND PETROLEUM RESOURCES DEVELOPMENT ACT, 2002 (ACT NO 28 OF 2002) AND THE NATIONAL ENVIRONMENTAL MANAGEMENT ACT, 1998 (ACT 107 OF 1998 NEMA) AS WELL AS THE ENVIRONMENTAL IMPACT ASSESSMENT REGULATIONS OF 2014.

CP Concrete (Pty) Ltd intends to apply for a mining permit to mine 4.9 ha of a portion of Portion 3 of Klaas Voogds Rivier 37, Robertson, Western Cape Province.

SITE DESCRIPTION

Portion 3 of Klaas Voogds Rivier 37, Robertson, Western Cape Province is situated approximately 12km east of Robertson and 10km north west from Ashton. The area earmarked for the proposed mining falls on a section of the farm previously used for vegetable farming purposes. The GPS coordinates of the proposed mining is as follows:

➤ A 33,797653°S; 20,016437°E	➤ A 33°47'51,551"S; 20°0'59,173"E
➤ B 33,798153°S; 20,017637°E	➤ B 33°47'53,351"S; 20°1'3,493"E
➤ C 33,800661°S; 20,015966°E	➤ C 33°48'2,36"S; 20°0'57,442"E
➤ D 33,80006°S; 20,014146°E	➤ D 33°48'0,16"S; 20°0'50,933"E
➤ A 33,797653°S; 20,016437°E	➤ A 33°47'51,551"S; 20°0'59,173"E

LEGAL COMPLIANCE

An application for a mining permit in terms of Section 27 of the Mineral and Petroleum Resources Development Act, 2002 (Act No 28 of 2002) will be submitted to the Department of Mineral Resources.

the goal isn't to live forever, it is to protect a planet that will

Greenmined Environmental (Pty) Ltd | Tel: 021 850 8875 | Fax: 086 546 0579
201 Hibernian Towers, C/O Beach Rd & Sarel Cilliers, Strand, 7140 | Suite 62, Private bag x15, Somerset West, 7129
Directors: S Smit; R L Shedlock; C Weideman | Reg No: 2012/055565/07

Notification of an Mining Permit Application - Robertson, Western Cape - Message (HTML)

File Message Developer ESET

Ignore, Delete, Reply, Reply All, Forward, Meeting, More, Move, OneNote, Actions, Mark Unread, Categorize, Follow Up, Translate, Find, Related, Select, Zoom

From: Greenmined Admin Sent: Fri 2015/08/14 08:52 AM
 To: landuse@elsenburg.com
 Subject: Notification of an Mining Permit Application - Robertson, Western Cape

Message Nuwe Mynarea.pdf 05 DA Letter CP Concrete.pdf

Dear C van der Walt


Please find herewith the Background Information Document for the Mining Permit Application to mine 4.9 ha of a portion of Portion 3 of Klaas Voogds Rivier 37, Robertson, Western Cape Province.

The commenting period for this report ends on 7th of September 2015. If we do not receive any comments from you within 30 days of receipt of this notice, it will be accepted that you do not have any objections / comments with regard to this project.

We would appreciate your inputs and if you would like to register as an Interested and Affected party, please complete the attached forms and return to us.

We trust you will find this in order. Please do not hesitate to contact us in the event of any uncertainties.

Kind Regards/Vriendelike Groete
Anna Bezuidenhout
 Project Administrator



Tel: 021 850 8875
 Fax: 086 546 0579

201 Hibernian Towers
 c/o Beach Rd & Sarel Cilliers Strand, 7140
 Suite 62, Private Bag x15
 SomersetWest, 7128

See more about: Greenmined Admin.



Applicant:
Aituis Malherbe Familie Trust
P.O. Box 339
Robertson
6703

Cell: 084 767 9988
E-mail: awmalherbe@mweb.co.za

BACKGROUND INFORMATION DOCUMENT

07 Augustus 2015

Department of Agriculture
Private Bag x1
Eisenburg
7607

Tel: (021) 808 5099
Fax: (021) 808 5092

Dear C van der Walt

RE: NOTICE OF APPLICATIONS IN TERMS OF THE NATIONAL ENVIRONMENTAL MANAGEMENT ACT, 1998 (ACT 107 OF 1998 NEMA) AS WELL AS THE ENVIRONMENTAL IMPACT ASSESSMENT REGULATIONS OF 2014

Aituis Malherbe Familie Trust intends to apply for environmental authorisation to screen oversize rocks from the fields of the following properties in the Robertson District:

- Portion 3 of Marthinus Vief 34 DC
- Portion 3 of the farm Klaas Voogds Rivier 37 DC
- Portion 19 of the farm Klaas Voogds Rivier 37 DC
- Portion 20 of the farm Klaas Voogds Rivier 37 DC

SITE DESCRIPTION

The above mentioned properties are situated approximately 12km east of Robertson and ±8 km west of Ashton. The area earmarked for screening falls within the following GPD coordinates:

- A. 33°47'56.35"S; 20°00'03.64"E
- B. 33°47'58.33"S; 20°00'13.24"E
- C. 33°48'13.99"S; 20°00'01.24"E
- D. 33°48'30.70"S; 20°00'29.84"E
- E. 33°48'13.22"S; 20°00'48.00"E
- F. 33°48'23.72"S; 20°01'05.67"E
- G. 33°48'07.74"S; 20°01'16.64"E
- H. 33°47'50.82"S; 20°01'21.63"E
- I. 33°47'39.21"S; 20°01'32.03"E
- J. 33°47'18.36"S; 20°01'36.30"E
- K. 33°47'18.30"S; 20°01'36.20"E
- L. 33°48'01.68"S; 20°00'40.74"E
- M. 33°47'47.34"S; 20°00'07.16"E

the goal isn't to live forever, it is to protect a planet that will

Greenmined Environmental (Pty) Ltd | Tel: 021 850 8875 | Fax: 086 546 0579
201 Hibernian Towers, C/O Beach Rd & Sarel Cilliers, Strand, 7140 | Suite 62, Private bag x15, Somerset West, 7129
Directors: S Smit; R L Stedlock, C Weideman | Reg No: 2012/055563/07

Notification of an EIA Application - Robertson, Western Cape - Message (HTML)

File Message Developer ESET

Ignore Delete Reply Reply All Forward Meeting IM More Move OneNote Actions Mark Unread Categorize Follow Up Translate Find Related Select Zoom

You forwarded this message on 2015/08/14 08:22 AM.

From: Greenmined Admin Sent: Fri 2015/08/14 08:12 AM
 To: landuse@elsenburg.com
 Cc:
 Subject: Notification of an EIA Application - Robertson, Western Cape

Message 05 DA Stakeholder Letter AMT.pdf Locality Map AMT.pdf

Dear C van der Walt


Please find herewith the Background Information Document for the EIA Application in the Robertson District, Western Cape Province.

The commenting period for this report ends on 7th of September 2015. If we do not receive any comments from you within 30 days of receipt of this notice, it will be accepted that you do not have any objections / comments with regard to this project.

We would appreciate your inputs and if you would like to register as an Interested and Affected party, please complete the attached forms and return to us.

We trust you will find this in order. Please do not hesitate to contact us in the event of any uncertainties.

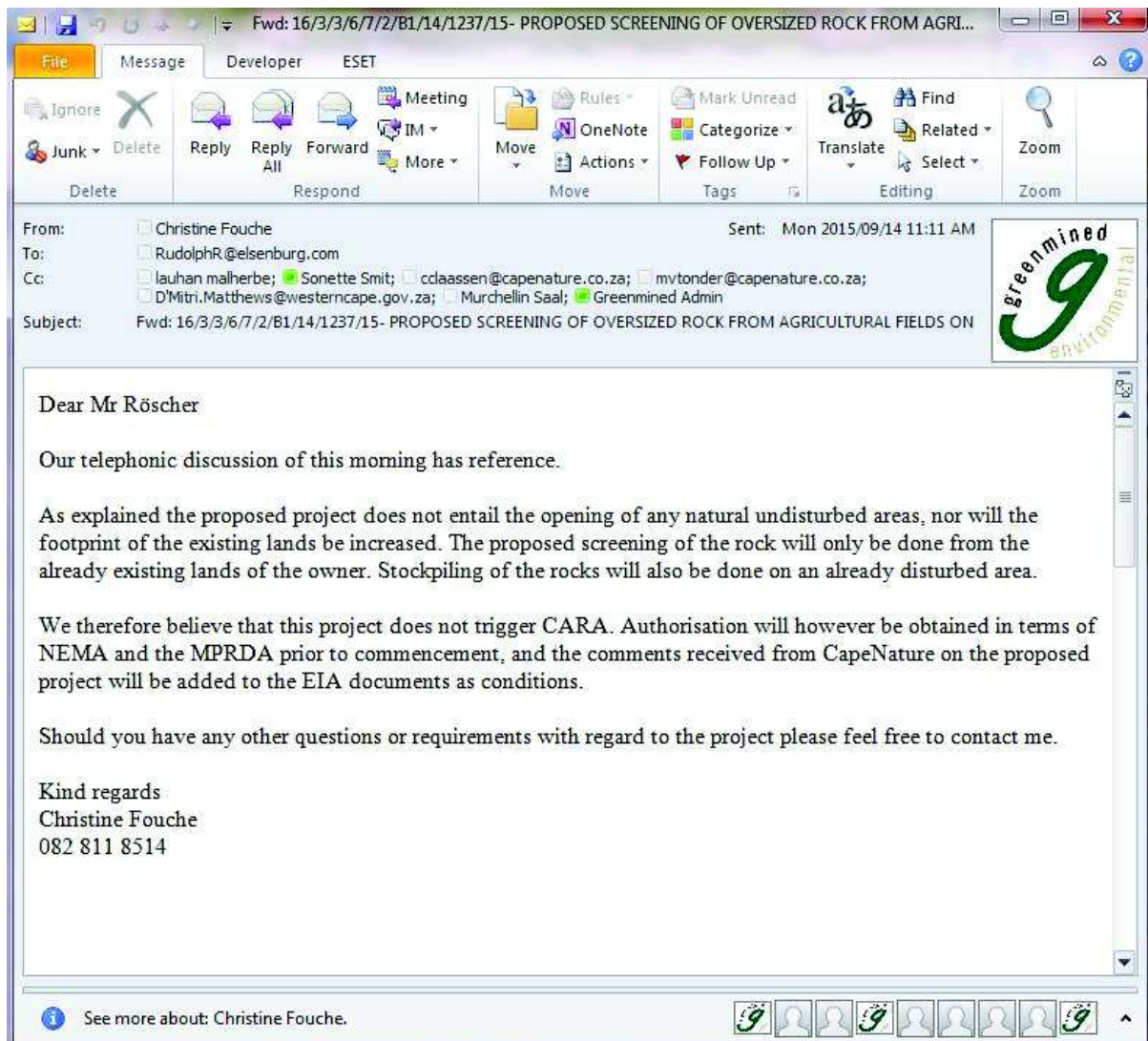
Kind Regards/Vriendelike Groete
Anna Bezuidenhout
 Project Administrator



Tel: 021 850 8875
 Fax: 086 546 0579
 201 Hibernian Towers
 c/o Beach Rd & Royal Gillies Street, 7140

See more about: Greenmined Admin.

**PROOF OF CORRESPONDENCE WITH THE DEPARTMENT OF AGRICULTURE
ON 14th SEPTEMBER 2015**



PROOF OF CORRESPONDENCE WITH DEPARTMENT OF SOCIAL DEVELOPMENT ON 14th AUGUST 2015



Applicant:
CP Concrete (Pty) Ltd
P.O. Box 339
Robertson
6705
Cell: 082 893 6328
E-mail: awmalherbe@mweb.co.za

BACKGROUND INFORMATION DOCUMENT

07 August 2015

Department of Social Development
Private Bag x9112
Cape Town
8000

Tel: (021) 483 6046
Fax: (021) 483 4783

Dear Dr Robert Macdonald

RE: NOTICE OF APPLICATIONS IN TERMS OF SECTION 27 OF THE MINERALS AND PETROLEUM RESOURCES DEVELOPMENT ACT, 2002 (ACT NO 28 OF 2002) AND THE NATIONAL ENVIRONMENTAL MANAGEMENT ACT, 1998 (ACT 107 OF 1998 NEMA) AS WELL AS THE ENVIRONMENTAL IMPACT ASSESSMENT REGULATIONS OF 2014.

CP Concrete (Pty) Ltd intends to apply for a mining permit to mine 4.9 ha of a portion of Portion 3 of Klaas Voogds Rivier 37, Robertson, Western Cape Province.

SITE DESCRIPTION

Portion 3 of Klaas Voogds Rivier 37, Robertson, Western Cape Province is situated approximately 12km east of Robertson and 10km north west from Ashton. The area earmarked for the proposed mining falls on a section of the farm previously used for vegetable farming purposes. The GPS coordinates of the proposed mining is as follows:

■ A 33,797653°S; 20,016437°E	■ A 33°47'51,551"S; 20°0'59,173"E
■ B 33,798153°S; 20,017637°E	■ B 33°47'53,351"S; 20°1'3,493"E
■ C 33,800661°S; 20,015966°E	■ C 33°48'2,36"S; 20°0'57,442"E
■ D 33,80006°S; 20,014148°E	■ D 33°48'0,16"S; 20°0'50,933"E
■ A 33,797653°S; 20,016437°E	■ A 33°47'51,551"S; 20°0'59,173"E

LEGAL COMPLIANCE

An application for a mining permit in terms of Section 27 of the Mineral and Petroleum Resources Development Act, 2002 (Act No 28 of 2002) will be submitted to the Department of Mineral Resources.

the goal isn't to live forever, it is to protect a planet that will

Greenmined Environmental (Pty) Ltd | Tel: 021 850 8875 | Fax: 086 546 0579
201 Hibernian Towers, C/O Beach Rd & Sarel Cilliers, Strand, 7140 | Suite 62, Private bag x15, Somerset West, 7129
Directors: S Smit, R L Shedlock, C Weideman | Reg No: 2012/055565/07

Notification of an Mining Permit Application - Robertson, Western Cape - Message (HTML)

File Message ESET

Ignore Delete Reply Reply All Forward More Meeting Move OneNote Actions Mark Unread Categorize Follow Up Translate Find Related Select Zoom

From: Greenmined Admin Sent: Fri 2015/08/14 08:56 AM
 To: Robert.Macdonald@westerncape.gov.za
 Cc:
 Subject: Notification of an Mining Permit Application - Robertson, Western Cape

Message Nuwe Mynarea.pdf 07 DSD Letter CP Concrete.pdf

Dear Dr R MacDonald


Please find herewith the Background Information Document for the Mining Permit Application to mine 4.9 ha of a portion of Portion 3 of Klaas Voogds Rivier 37, Robertson, Western Cape Province.

The commenting period for this report ends on 7th of September 2015. If we do not receive any comments from you within 30 days of receipt of this notice, it will be accepted that you do not have any objections / comments with regard to this project.

We would appreciate your inputs and if you would like to register as an Interested and Affected party, please complete the attached forms and return to us.

We trust you will find this in order. Please do not hesitate to contact us in the event of any uncertainties.

Kind Regards/Vriendelike Groete
Anna Bezuidenhout
 Project Administrator



Tel: 021 850 8875
 Fax: 086 546 0579

201 Hibernian Towers
 c/o Beach Rd & Sarel Cilliers Strand, 7140
 Suite 62, Private Bag x15

See more about: Greenmined Admin.



Applicant:

Altus Malherbe Familie Trust

P.O. Box 339

Robertson

6705

Cell: 084 767 9988

E-mail: awmalherbe@mweb.co.za

BACKGROUND INFORMATION DOCUMENT

07 Augustus 2015

Department of Social Development
Private Bag x9112
Cape Town
8000

Tel: (021) 483 5045
Fax: (021) 483 4783

Dear Dr Robert Macdonald

RE: NOTICE OF APPLICATIONS IN TERMS OF THE NATIONAL ENVIRONMENTAL MANAGEMENT ACT, 1998 (ACT 107 OF 1998 NEMA) AS WELL AS THE ENVIRONMENTAL IMPACT ASSESSMENT REGULATIONS OF 2014

Altus Malherbe Familie Trust intends to apply for environmental authorisation to screen oversize rocks from the fields of the following properties in the Robertson District:

- Portion 3 of Marthinus Vief 34 DC
- Portion 3 of the farm Klaas Voogds Rivier 37 DC
- Portion 19 of the farm Klaas Voogds Rivier 37 DC
- Portion 20 of the farm Klaas Voogds Rivier 37 DC

SITE DESCRIPTION

The above mentioned properties are situated approximately 12km east of Robertson and ±8 km west of Ashton. The area earmarked for screening falls within the following GPS coordinates:

- A. 33°47'56.35"0; 20°00'03.54"E
- B. 33°47'58.33"0; 20°00'13.24"E
- C. 33°48'13.99"0; 20°00'01.24"E
- D. 33°48'30.70"0; 20°00'29.64"E
- E. 33°48'13.22"0; 20°00'48.00"E
- F. 33°48'23.72"0; 20°01'05.57"E
- G. 33°48'07.74"0; 20°01'15.64"E
- H. 33°47'50.82"0; 20°01'21.63"E
- I. 33°47'39.21"0; 20°01'32.03"E
- J. 33°47'18.36"0; 20°01'35.30"E
- K. 33°47'18.30"0; 20°01'35.20"E
- L. 33°48'01.58"0; 20°00'40.74"E
- M. 33°47'47.34"0; 20°00'07.16"E

the goal isn't to live forever, it is to protect a planet that will

Greenmined Environmental (Pty) Ltd | Tel: 021 850 8675 | Fax: 086 546 0579
201 Hibernian Towers, C/O Beach Rd & Sarel Cilliers, Strand, 7140 | Suite 62, Private bag x15, Somerset West, 7129
Directors: S Smit; R L Shedlock; C Weideman | Reg No: 2012/055365/07

Notification of an EIA Application - Robertson, Western Cape - Message (HTML)

File Message Developer ESET

Ignore X Delete Reply Reply All Forward Meeting IM More Move OneNote Actions Mark Unread Categorize Follow Up Translate Find Related Select Zoom

From: Greenmined Admin Sent: Fri 2015/08/14 08:21 AM
 To: Robert.Macdonald@westerncape.gov.za
 Subject: Notification of an EIA Application - Robertson, Western Cape

Message Locality Map AMT.pdf 06 DSD Stakeholder Letter AMT.pdf

Dear Dr R McDonald


Please find herewith the Background Information Document for the EIA Application in the Robertson District, Western Cape Province.

The commenting period for this report ends on 7th of September 2015. If we do not receive any comments from you within 30 days of receipt of this notice, it will be accepted that you do not have any objections / comments with regard to this project.

We would appreciate your inputs and if you would like to register as an Interested and Affected party, please complete the attached forms and return to us.

We trust you will find this in order. Please do not hesitate to contact us in the event of any uncertainties.

Kind Regards/Vriendelike Groete
Anna Bezuidenhout
 Project Administrator



Tel: 021 850 8875
 Fax: 086 546 0579

201 Hibernian Towers
 c/o Beach Rd & Sarel Cilliers Strand, 7140
 Suite 62, Private Bag x15

See more about: Greenmined Admin.

**RESPONSE RECEIVED FROM DEPARTMENT OF SOCIAL DEVELOPMENT ON
14th AUGUST 2015**

The screenshot shows an Outlook email window with the following details:

- From:** Robert Macdonald <Robert.Macdonald@westerncape.gov.za>
- To:** Greenmined Admin
- Subject:** RE: Notification of an Mining Permit Application - Robertson, Western Cape
- Sent:** Fri 2015/08/14 10:06 AM

The email body contains the following text:

Dear Ms Bezuidenhoudt, the Department of Social Development does not have any comment.

Regards

Robert Macdonald
Head of Department
Western Cape Social Development
Tel: +27 21 483 3083
Fax: +27 21 483 4783

Below the text is the Western Cape Government logo with the slogan "BETTER TOGETHER."

From: Greenmined Admin [<mailto:admin@greenmined.co.za>]
Sent: 14 August 2015 08:57 AM
To: Robert Macdonald
Subject: Notification of an Mining Permit Application - Robertson, Western Cape

Dear Dr R MacDonald

At the bottom of the window, there is a link: "See more about: Robert.Macdonald@westerncape.gov.za."

PROOF OF CORRESPONDENCE WITH DEPARTMENT OF LABOUR – WC
OFFICE ON 14th AUGUST 2015



Applicant:
CP Concrete (Pty) Ltd
P.O. Box 339
Robertson
6705
Cell: 082 893 6928
E-mail: awmalherbe@mweb.co.za

BACKGROUND INFORMATION DOCUMENT

07 August 2015

Department of Labour
P.O. Box 872
Cape Town
8000

Tel: (021) 441 8000
Fax: (021) 441 8135

Dear Fezeka Ngalo

RE: NOTICE OF APPLICATIONS IN TERMS OF SECTION 27 OF THE MINERALS AND PETROLEUM RESOURCES DEVELOPMENT ACT, 2002 (ACT NO 28 OF 2002) AND THE NATIONAL ENVIRONMENTAL MANAGEMENT ACT, 1998 (ACT 107 OF 1998 NEMA) AS WELL AS THE ENVIRONMENTAL IMPACT ASSESSMENT REGULATIONS OF 2014.

CP Concrete (Pty) Ltd intends to apply for a mining permit to mine 4.9 ha of a portion of Portion 3 of Klaas Voogds Rivier 37, Robertson, Western Cape Province.

SITE DESCRIPTION

Portion 3 of Klaas Voogds Rivier 37, Robertson, Western Cape Province is situated approximately 12km east of Robertson and 10km north west from Ashton. The area earmarked for the proposed mining falls on a section of the farm previously used for vegetable farming purposes. The GPS coordinates of the proposed mining is as follows:

➤ A 33,797653°S; 20,016437°E	➤ A 33°47'51,551" S; 20°0'59,173" E
➤ B 33,798153°S; 20,017637°E	➤ B 33°47'53,351" S; 20°1'3,493" E
➤ C 33,800661°S; 20,015966°E	➤ C 33°48'2,36" S; 20°0'57,442" E
➤ D 33,80005°S; 20,014148°E	➤ D 33°48'0,18" S; 20°0'50,933" E
➤ A 33,797653°S; 20,016437°E	➤ A 33°47'51,551" S; 20°0'59,173" E

LEGAL COMPLIANCE

An application for a mining permit in terms of Section 27 of the Mineral and Petroleum Resources Development Act, 2002 (Act No 28 of 2002) will be submitted to the Department of Mineral Resources.

the goal isn't to live forever. it is to protect a planet that will

Greenmined Environmental (Pty) Ltd | Tel: 021 850 8875 | Fax: 086 546 0579
201 Hibernian Towers, C/O Beach Rd & Sarel Cilliers, Strand, 7140 | Suite 62, Private bag x15, Somerset West, 7129
Directors: S Smil; R L Shedlock; C Weideman | Reg No. 2012/055565/07

Notification of an Mining Permit Application - Robertson, Western Cape - Message (HTML)

File Message ESET

Ignore X Junk Delete Reply Reply All Forward More Meeting Move OneNote Mark Unread Categorize Follow Up Translate Find Related Select Zoom

Delete Respond Move Mark Unread Tags Editing Zoom

From: Greenmined Admin
 To: fezeka.ngalo@labour.gov.za
 Cc:
 Subject: Notification of an Mining Permit Application - Robertson, Western Cape

Sent: Fri 15/08/14 09:00 AM

Message Nuwe Mynarea.pdf 09 DoL Letter CP Concrete.pdf

Dear F Ngalo


Please find herewith the Background Information Document for the Mining Permit Application to mine 4.9 ha of a portion of Portion 3 of Klaas Voogds Rivier 37, Robertson, Western Cape Province.

The commenting period for this report ends on 7th of September 2015. If we do not receive any comments from you within 30 days of receipt of this notice, it will be accepted that you do not have any objections / comments with regard to this project.

We would appreciate your inputs and if you would like to register as an Interested and Affected party, please complete the attached forms and return to us.

We trust you will find this in order. Please do not hesitate to contact us in the event of any uncertainties.

Kind Regards/Vriendelike Groete
 Anna Bezuidenhout
 Project Administrator



Tel: 021 850 8875
 Fax: 086 546 0579

201 Hibernian Towers
 c/o Beach Rd & Sarel Cilliers Strand, 7140
 Suite 62, Private Bag x15
 Somerset West 7129

See more about: Greenmined Admin.



Applicant:
Aibus Melherbe Familie Trust
P.O. Box 339
Robertson
6703

Cell: 084 767 9968
E-mail: awmalherbe@rmweb.co.za

BACKGROUND INFORMATION DOCUMENT

07 Augustus 2015

Department of Labour
P.O. Box 872
Cape Town
8000

Tel: (021) 441 8000
Fax: (021) 441 8135

Dear Fezeka Ngalo

RE: NOTICE OF APPLICATIONS IN TERMS OF THE NATIONAL ENVIRONMENTAL MANAGEMENT ACT, 1998 (ACT 107 OF 1998 NEMA) AS WELL AS THE ENVIRONMENTAL IMPACT ASSESSMENT REGULATIONS OF 2014.

Aibus Melherbe Familie Trust intends to apply for environmental authorisation to screen oversize rocks from the fields of the following properties in the Robertson District:

- Portion 3 of Marthinus Vlei 34 DC
- Portion 3 of the farm Klaas Voogds Rivier 37 DC
- Portion 19 of the farm Klaas Voogds Rivier 37 DC
- Portion 20 of the farm Klaas Voogds Rivier 37 DC

SITE DESCRIPTION

The above mentioned properties are situated approximately 12km east of Robertson and ±5 km west of Ashton. The area earmarked for screening falls within the following GPS coordinates:

- A. 33°47'56.35"0; 20°00'03.54"E
- B. 33°47'58.33"0; 20°00'13.24"E
- C. 33°48'13.99"0; 20°00'01.24"E
- D. 33°48'30.70"0; 20°00'29.84"E
- E. 33°48'13.22"0; 20°00'48.00"E
- F. 33°48'23.72"0; 20°01'05.57"E
- G. 33°48'07.74"0; 20°01'15.54"E
- H. 33°47'50.82"0; 20°01'21.63"E
- I. 33°47'39.21"0; 20°01'32.03"E
- J. 33°47'18.36"0; 20°01'36.30"E
- K. 33°47'18.30"0; 20°01'36.20"E
- L. 33°48'01.58"0; 20°00'40.74"E
- M. 33°47'47.34"0; 20°00'07.16"E

the goal isn't to live forever, it is to protect a planet that will

Greenmined Environmental (Pty) Ltd | Tel: 021 850 8875 | Fax: 086 546 0578
201 Hibernian Towers, C/O Beach Rd & Sarel Cilliers, Strand, 7140 | Suite 62, Private bag 215, Somerset West, 7129
Directors: S Smit, R L Shedlock, C Weideman | Reg No: 2012/055563/07

Notification of an EIA Application - Robertson, Western Cape - Message (HTML)

File Message Developer ESET

Ignore X Delete Reply Reply All Forward Meeting IM More Move OneNote Categorize Follow Up Tags Translate Find Related Select Zoom

From: Greenmined Admin Sent: Fri 2015/08/14 08:23 AM
 To: 'fezeka.ngalo@labour.gov.za'
 Cc:
 Subject: Notification of an EIA Application - Robertson, Western Cape

Message Locality Map AMT.pdf 07 DoL Stakeholder Letter AMT.pdf

Dear F Ngalo


Please find herewith the Background Information Document for the EIA Application in the Robertson District, Western Cape Province.

The commenting period for this report ends on 7th of September 2015. If we do not receive any comments from you within 30 days of receipt of this notice, it will be accepted that you do not have any objections / comments with regard to this project.

We would appreciate your inputs and if you would like to register as an Interested and Affected party, please complete the attached forms and return to us.

We trust you will find this in order. Please do not hesitate to contact us in the event of any uncertainties.

Kind Regards/Vriendelike Groete
Anna Bezuidenhout
 Project Administrator



Tel: 021 850 8875
 Fax: 086 546 0579

201 Hibernian Towers
 c/o Beach Rd & Sarel Cilliers Strand, 7140
 Suite 62, Private Bag x15

See more about: Greenmined Admin.

PROOF OF CORRESPONDENCE WITH DEPARTMENT OF LAND AFFAIRS ON 14th AUGUST 2015



Applicant:
CP Concrete (Pty) Ltd
P.O. Box 339
Robertson
5705
Cell: 082 893 6928
E-mail: awm@herbe@mvweb.co.za

BACKGROUND INFORMATION DOCUMENT

07 August 2015

Department of Land Affairs
Private Bag x9163
Cape Town
8000

Tel: (021) 409 0300
Fax: (021) 424 5146

Dear Maroeda Johnson:

RE: NOTICE OF APPLICATIONS IN TERMS OF SECTION 27 OF THE MINERALS AND PETROLEUM RESOURCES DEVELOPMENT ACT, 2002 (ACT NO 28 OF 2002) AND THE NATIONAL ENVIRONMENTAL MANAGEMENT ACT, 1998 (ACT 107 OF 1998 NEMA) AS WELL AS THE ENVIRONMENTAL IMPACT ASSESSMENT REGULATIONS OF 2014.

CP Concrete (Pty) Ltd intends to apply for a mining permit to mine 4.9 ha of a portion of Portion 3 of Klaas Voogds Rivier 37, Robertson, Western Cape Province.

SITE DESCRIPTION

Portion 3 of Klaas Voogds Rivier 37, Robertson, Western Cape Province is situated approximately 12km east of Robertson and 10km north west from Ashton. The area earmarked for the proposed mining falls on a section of the farm previously used for vegetable farming purposes. The GPS coordinates of the proposed mining is as follows:

➤ A 33,797653°S; 20,016437°E	➤ A 33°47'51,551" S; 20°0'59,173" E
➤ B 33,798153°S; 20,017637°E	➤ B 33°47'53,351" S; 20°1'3,493" E
➤ C 33,800661°S; 20,015966°E	➤ C 33°48'2,38" S; 20°0'57,442" E
➤ D 33,80005°S; 20,014148°E	➤ D 33°48'0,18" S; 20°0'50,933" E
➤ A 33,797653°S; 20,016437°E	➤ A 33°47'51,551" S; 20°0'59,173" E

LEGAL COMPLIANCE

An application for a mining permit in terms of Section 27 of the Mineral and Petroleum Resources Development Act, 2002 (Act No 28 of 2002) will be submitted to the Department of Mineral Resources.

the goal isn't to live forever, it is to protect a planet that will

Greenmined Environmental (Pty) Ltd | Tel: 021 850 8875 | Fax: 086 546 0579
201 Hibernian Towers, C/O Beach Rd & Sarel Cilliers, Strand, 7140 | Suite 62, Private bag x15, Somerset West, 7129
Directors: S Smil, R L Shedlock; C Weideman | Reg No: 2012/055565/07

Notification of an Mining Permit Application - Robertson, Western Cape - Message (HTML)

File Message ESET

Ignore X Junk Delete Reply Reply All Forward Meeting More Move OneNote Mark Unread Categorize Follow Up Translate Find Related Select Zoom

Delete Respond Move Tags Editing Zoom

From: Greenmined Admin Sent: Fri 2015/08/14 09:03 AM
 To: maroeda.johnson@drdlr.gov.za
 Cc:
 Subject: Notification of an Mining Permit Application - Robertson, Western Cape

Message Nuwe Mynarea.pdf 10 DLA Letter CP Concrete.pdf

Dear M Johnson


Please find herewith the Background Information Document for the Mining Permit Application to mine 4.9 ha of a portion of Portion 3 of Klaas Voogds Rivier 37, Robertson, Western Cape Province.

The commenting period for this report ends on 7th of September 2015. If we do not receive any comments from you within 30 days of receipt of this notice, it will be accepted that you do not have any objections / comments with regard to this project.

We would appreciate your inputs and if you would like to register as an Interested and Affected party, please complete the attached forms and return to us.

We trust you will find this in order. Please do not hesitate to contact us in the event of any uncertainties.

Kind Regards/Vriendelike Groete
Anna Bezuidenhout
 Project Administrator



Tel: 021 850 8875
 Fax: 086 546 0579

201 Hibernian Towers
 c/o Beach Rd & Sarel Cilliers Strand, 7140
 Suite 62, Private Bag x15
 SomersetWest 7129

See more about: Greenmined Admin.



Applicant:
Aituis Malherbe Familie Trust
P.O. Box 339
Robertson
6700

Cell: 084 767 9988
E-mail: awmalherbe@mweb.co.za

BACKGROUND INFORMATION DOCUMENT

07 Augustus 2015

Department of Land Affairs
Private Bag x9163
Cape Town
8000

Tel: (021) 409 0300
Fax: (021) 424 5145

Dear Maroeda Johnson

RE: NOTICE OF APPLICATIONS IN TERMS OF THE NATIONAL ENVIRONMENTAL MANAGEMENT ACT, 1998 (ACT 107 OF 1998 NEMA) AS WELL AS THE ENVIRONMENTAL IMPACT ASSESSMENT REGULATIONS OF 2014

Aituis Malherbe Familie Trust intends to apply for environmental authorisation to screen oversize rocks from the fields of the following properties in the Robertson District:

- Portion 3 of Marthinus Vlei 34 DC
- Portion 3 of the farm Klaas Voogds Rivier 37 DC
- Portion 19 of the farm Klaas Voogds Rivier 37 DC
- Portion 20 of the farm Klaas Voogds Rivier 37 DC

SITE DESCRIPTION

The above mentioned properties are situated approximately 12km east of Robertson and ±8 km west of Ashton. The area earmarked for screening falls within the following GPS coordinates:

- A. 33°47'56.35"0; 20°00'03.54"E
- B. 33°47'58.33"0; 20°00'13.24"E
- C. 33°48'13.99"0; 20°00'01.24"E
- D. 33°48'30.70"0; 20°00'29.84"E
- E. 33°48'13.22"0; 20°00'48.00"E
- F. 33°48'23.72"0; 20°01'05.57"E
- G. 33°48'07.74"0; 20°01'15.54"E
- H. 33°47'50.82"0; 20°01'21.63"E
- I. 33°47'39.21"0; 20°01'32.03"E
- J. 33°47'18.36"0; 20°01'35.30"E
- K. 33°47'18.30"0; 20°01'35.20"E
- L. 33°48'01.58"0; 20°00'40.74"E
- M. 33°47'47.34"0; 20°00'07.16"E

the goal isn't to live forever, it is to protect a planet that will

Greenmined Environmental (Pty) Ltd | Tel: 021 850 8875 | Fax: 084 546 0579
201 Hibernian Towers, C/D Beach Rd & Sarel Cilliers, Strand, 7140 | Suite 62, Private bag x15, Somerset West, 7129
Directors: S Smit; R L Shedlock; C Weideman | Reg No: 2012/055565/07

Notification of an EIA Application - Robertson, Western Cape - Message (HTML)

File Message Developer ESET

Ignore X Delete Reply Reply All Forward Meeting IM More Move OneNote Actions Mark Unread Categorize Follow Up Translate Find Related Select Zoom

From: Greenmined Admin Sent: Fri 2015/08/14 08:28 AM
To: maroeda.johnson@drrdlr.gov.za
Cc:
Subject: Notification of an EIA Application - Robertson, Western Cape

Message Locality Map AMT.pdf 08 DLA Stakeholder Letter AMT.pdf

Dear M Johnson


Please find herewith the Background Information Document for the EIA Application in the Robertson District, Western Cape Province.

The commenting period for this report ends on 7th of September 2015. If we do not receive any comments from you within 30 days of receipt of this notice, it will be accepted that you do not have any objections / comments with regard to this project.

We would appreciate your inputs and if you would like to register as an Interested and Affected party, please complete the attached forms and return to us.

We trust you will find this in order. Please do not hesitate to contact us in the event of any uncertainties.

Kind Regards/Vriendelike Groete
Anna Bezuidenhout
Project Administrator

 Tel: 021 850 8875
Fax: 086 546 0579
201 Hibernian Towers
c/o Beach Rd & Sarel Cilliers Strand, 7140
Suite 62, Private Bag x15

See more about: Greenmined Admin.

PROOF OF CORRESPONDENCE WITH DEPARTMENT OF ENVIRONMENTAL AFFAIRS AND DEVELOPMENT PLANNING ON 14th AUGUST 2015



Applicant:
CP Concrete (Pty) Ltd
P.O. Box 339
Robertson
6705
Cell: 082 893 6328
E-mail: awmalherbe@mweb.co.za

BACKGROUND INFORMATION DOCUMENT

07 August 2015

Department of Environmental Affairs & Development Planning
Private Bag x9086
Cape Town
8000

Tel: (021) 483 4091
Fax: (021) 483 3016

Dear Jody Homlet

RE: NOTICE OF APPLICATIONS IN TERMS OF SECTION 27 OF THE MINERALS AND PETROLEUM RESOURCES DEVELOPMENT ACT, 2002 (ACT NO 28 OF 2002) AND THE NATIONAL ENVIRONMENTAL MANAGEMENT ACT, 1998 (ACT 107 OF 1998 NEMA) AS WELL AS THE ENVIRONMENTAL IMPACT ASSESSMENT REGULATIONS OF 2014.

CP Concrete (Pty) Ltd intends to apply for a mining permit to mine 4.9 ha of a portion of Portion 3 of Klaas Voogds Rivier 37, Robertson, Western Cape Province.

SITE DESCRIPTION

Portion 3 of Klaas Voogds Rivier 37, Robertson, Western Cape Province is situated approximately 12km east of Robertson and 10km north west from Ashton. The area earmarked for the proposed mining falls on a section of the farm previously used for vegetable farming purposes. The GPS coordinates of the proposed mining is as follows:

➤ A 33,797653°S; 20,016437°E	➤ A 33°47'51,551"S; 20°0'59,173"E
➤ B 33,798153°S; 20,017637°E	➤ B 33°47'53,351"S; 20°1'3,493"E
➤ C 33,800661°S; 20,015956°E	➤ C 33°48'2,38"S; 20°0'57,442"E
➤ D 33,80005°S; 20,014148°E	➤ D 33°48'0,18"S; 20°0'50,933"E
➤ A 33,797653°S; 20,016437°E	➤ A 33°47'51,551"S; 20°0'59,173"E

LEGAL COMPLIANCE

An application for a mining permit in terms of Section 27 of the Mineral and Petroleum Resources Development Act, 2002 (Act No 28 of 2002) will be submitted to the Department of Mineral Resources.

the goal isn't to live forever, it is to protect a planet that will

Greenmined Environmental (Pty) Ltd | Tel: 021 850 8875 | Fax: 086 546 0579
201 Hibernian Towers, C/O Beach Rd & Sarel Cilliers, Strand, 7140 | Suite 62, Private bag x15, Somerset West, 7129
Directors: S Smit; R L Shedlock; C Weideman | Reg No: 2012/055565/07

Notification of an Mining Permit Application - Robertson, Western Cape - Message (HTML)

File Message ESET

Ignore X Meeting Move Rules OneNote Mark Unread Categorize Follow Up Translate Find Related Select Zoom

Junk Delete Reply Reply All Forward More Move Actions Tags Editing Zoom

From: Greenmined Admin Sent: Fri 2015/08/14 08:54 AM
 To: jody.horniet@westerncape.gov.za; Pieter.vanZyl@westerncape.gov.za
 Cc:
 Subject: Notification of an Mining Permit Application - Robertson, Western Cape

Message Nuwe Mynarea.pdf 06 DEADP Letter CP Concrete.pdf

Dear J Horniet


Please find herewith the Background Information Document for the Mining Permit Application to mine 4.9 ha of a portion of Portion 3 of Klaas Voogds Rivier 37, Robertson, Western Cape Province.

The commenting period for this report ends on 7th of September 2015. If we do not receive any comments from you within 30 days of receipt of this notice, it will be accepted that you do not have any objections / comments with regard to this project.

We would appreciate your inputs and if you would like to register as an Interested and Affected party, please complete the attached forms and return to us.

We trust you will find this in order. Please do not hesitate to contact us in the event of any uncertainties.

Kind Regards/Vriendelike Groete
Anna Bezuidenhout
 Project Administrator



Tel: 021 850 8875
 Fax: 086 546 0579

201 Hibernian Towers
 c/o Beach Rd & Sarel Cilliers Strand, 7140
 Suite 62, Private Bag x15

See more about: Greenmined Admin.

PROOF OF CORRESPONDENCE WITH DEPARTMENT OF TRANSPORT & PUBLIC WORKS ON 14th AUGUST 2015



Applicant:
CP Concrete (Pty) Ltd
P.O. Box 339
Robertson
6705
Cell: 082 893 6328
E-mail: awm.silherbe@mweb.co.za

BACKGROUND INFORMATION DOCUMENT

07 August 2015

Department of Transport & Public Works
Private Bag x9185
Cape Town
8001

Tel: (021) 483 4391
Fax: (021) 483 8755

Dear Jacqui Gooch

RE: NOTICE OF APPLICATIONS IN TERMS OF SECTION 27 OF THE MINERALS AND PETROLEUM RESOURCES DEVELOPMENT ACT, 2002 (ACT NO 28 OF 2002) AND THE NATIONAL ENVIRONMENTAL MANAGEMENT ACT, 1998 (ACT 107 OF 1998 NEMA) AS WELL AS THE ENVIRONMENTAL IMPACT ASSESSMENT REGULATIONS OF 2014.

CP Concrete (Pty) Ltd intends to apply for a mining permit to mine 4.9 ha of a portion of Portion 3 of Klaas Voogds Rivier 37, Robertson, Western Cape Province.

SITE DESCRIPTION

Portion 3 of Klaas Voogds Rivier 37, Robertson, Western Cape Province is situated approximately 12km east of Robertson and 10km north west from Ashton. The area earmarked for the proposed mining falls on a section of the farm previously used for vegetable farming purposes. The GPS coordinates of the proposed mining is as follows:

✱ A 33,797653°S; 20,016437°E	✱ A 33°47'51,551°S; 20°0'59,173°E
✱ B 33,798153°S; 20,017637°E	✱ B 33°47'53,351°S; 20°1'3,493°E
✱ C 33,800661°S; 20,015956°E	✱ C 33°48'2,38°S; 20°0'57,442°E
✱ D 33,80005°S; 20,014148°E	✱ D 33°48'0,18°S; 20°0'50,933°E
✱ A 33,797653°S; 20,016437°E	✱ A 33°47'51,551°S; 20°0'59,173°E

LEGAL COMPLIANCE

An application for a mining permit in terms of Section 27 of the Mineral and Petroleum Resources Development Act, 2002 (Act No 28 of 2002) will be submitted to the Department of Mineral Resources.

the goal isn't to live forever, it is to protect a planet that will

Greenmined Environmental (Pty) Ltd | Tel: 021 850 8875 | Fax: 086 546 0579
201 Hibernian Towers, C/O Beach Rd & Sarel Cilliers, Strand, 7140 | Suite 62, Private bag x15, Somerset West, 7129
Directors: S Smit, R L Shedlock, C Woideman | Reg No: 2012/055565/07

Notification of an Mining Permit Application - Robertson, Western Cape - Message (HTML)

File Message ESET

Ignore X Delete Reply Reply All Forward Meeting More Move OneNote Mark Unread Categorize Follow Up Translate Find Related Select Zoom

Delete Respond Move Tags Editing Zoom

From: Greenmined Admin Sent: Fri 2015/08/14 08:59 AM
 To: Jacqui.Gooch@westerncape.gov.za
 Cc:
 Subject: Notification of an Mining Permit Application - Robertson, Western Cape

Message Nuwe Mynarea.pdf 08 DTPW Letter CP Concrete.pdf

Dear J Gooch


Please find herewith the Background Information Document for the Mining Permit Application to mine 4.9 ha of a portion of Portion 3 of Klaas Voogds Rivier 37, Robertson, Western Cape Province.

The commenting period for this report ends on 7th of September 2015. If we do not receive any comments from you within 30 days of receipt of this notice, it will be accepted that you do not have any objections / comments with regard to this project.

We would appreciate your inputs and if you would like to register as an Interested and Affected party, please complete the attached forms and return to us.

We trust you will find this in order. Please do not hesitate to contact us in the event of any uncertainties.

Kind Regards/Vriendelike Groete
Anna Bezuidenhout
 Project Administrator



Tel: 021 850 8875
 Fax: 086 546 0579

201 Hibernian Towers
 c/o Beach Rd & Sarel Cilliers Strand, 7140
 Suite 62, Private Bag x15

See more about: Greenmined Admin.

**RESPONSE RECEIVED FROM DEPARTMENT OF TRANSPORT & PUBLIC
WORKS ON 15th SEPTEMBER 2015**

The screenshot shows an Outlook email window with the following details:

- From:** Faisal Fakier <Faisal.Fakier@westerncape.gov.za>
- To:** Greenmined Admin
- Cc:** Grace Swanepoel
- Subject:** Portion of Portion 3 of farm No 37 Robertson - Application to mine - Job No 23341
- Sent:** Tue 2015/09/15 09:49 AM

The email body contains the following text:

Attention Anna Bezuidenhout,

Dear Anna,

The Branch is in receipt of an application as referenced above.

Please forward a locality plan of the subject property as well as a copy of the title deed.

The Branch also requires information on how many trips will be generated by the mine on a daily basis and what sort of vehicles are involved.

Best regards

Faisal Fakier Pr. Eng.
On behalf of:
Provincial Government of the Western Cape
Department of Transport and Public Works
Road Network Management Branch
Chief Engineer: Land Transport
083 - 408 9315 (Mobile)

All views or opinions expressed in this electronic message and its attachments are the view of the sender and do not necessarily reflect the views and opinions of the Provincial Government of the Western Cape ("the PGWC"). No employee of the PGWC is entitled to conclude a binding contract on behalf of the PGWC unless he/she is an accounting officer of the PGWC, or his or her authorised representative. The information contained in this message and its attachments may be confidential or privileged and is for the use of the named recipient only, except where the sender specifically states otherwise. If you are not the intended recipient you may not copy or deliver this message to anyone."

The email includes the Western Cape Government logo with the tagline "BETTER TOGETHER." and a disclaimer at the bottom: "All views or opinions expressed in this electronic message and its attachments are the view of the sender and do not necessarily reflect the views and opinions of the Western Cape Government (the WCG). No employee of the WCG is entitled to conclude a binding contract on behalf of the WCG unless he/she is an accounting officer of the WCG, or his or her authorised representative. The information contained in this message and its attachments may be confidential or privileged and is for the use of the named recipient only, except where the sender specifically states otherwise. If you are not the intended recipient you may not copy or deliver this message to anyone."

Notification of a Mining Permit Application - Robertson, Western Cape (CP Concrete) - Mes...

File Message ESET

Ignore X Delete Reply Reply All Forward Meeting IM More Move OneNote Actions Follow Up Mark Unread Categorize Translate Find Related Select Zoom

From: Greenmined Admin Sent: Wed 2015/12/02 09:49 AM
 To: Faisal.Fakier@westerncape.gov.za
 Cc:
 Subject: Notification of a Mining Permit Application - Robertson, Western Cape (CP Concrete)

Dear Faisal

Please note that the proposed project will not increase the number of trucks that will travel on public roads. The rock will be moved from the stockpile area on the farm to the ready mix plant that will also be on the farm. Existing farm roads will be used. Should the applicant be able to use the rock on the farm at the ready mix plant it will rather have a positive impact on traffic as it will entail the reduction of trucks needed to deliver material to the ready mix plant. Currently the material is bought from outside suppliers that needs to deliver it to the farm. It is proposed that the proposed use of rock from the farm could reduce delivery trucks using the public roads by approximately 100 trucks/month.

We trust you will find this in order. Please do not hesitate to contact us in the event of any uncertainties.

Kind Regards
 Anna

From: Greenmined Admin
Sent: 18 September 2015 02:48 PM
To: 'Faisal Fakier'
Subject: Notification of an Mining Permit Application - Robertson, Western Cape

Dear Faisal

Please find attached the Locality Map & the Title Deeds as per request.

We will confirm about the trucks on the road as soon as I have the information.

Kind Regards
 Anna

From: Faisal Fakier [<mailto:Faisal.Fakier@westerncape.gov.za>]
Sent: 15 September 2015 09:49 AM
To: Greenmined Admin
Cc: Grace Swanepoel
Subject: Portion of Portion 3 of farm No 37 Robertson - Application to mine - Job No 23341

Attention Anna Bezuidenhout,

Dear Anna,

The Branch is in receipt of an application as referenced above.

Please forward a locality plan of the subject property as well as a copy of the title deed.

The Branch also requires information on how many trips will be generated by the mine on a daily basis and what sort of vehicles are involved.

See more about: Greenmined Admin.

**RESPONSE RECEIVED FROM DEPARTMENT OF TRANSPORT & PUBLIC
WORKS ON 07 OCTOBER 2015**



ROAD NETWORK MANAGEMENT
Email: Grace.Swanepoel@westerncape.gov.za
tel: +27 21 483 4669
Rm 335, 9 Dorp Street, Cape Town, 8001
PO Box 2603, Cape Town, 8000

REFERENCE: 16/9/6/1-04/64 (Job 23341)
ENQUIRIES: Ms GD Swanepoel
DATE: 29 September 2015

Greenmined Environmental
Private Bag X15
SOMERSET WEST
7129

Attention: Ms A Bezuidenhout

Dear Madam

**MINING PERMIT APPLICATION: PORTION 3 OF MARTHINUS VLEI 34, PORTIONS 3, 19 AND 20 OF FARM
KLAASVOOGDS RIVIER 37, ROBERTSON:**

1. The following refer:-
 - 1.1 Your e-mail sent on 14 August 2015 and
 - 1.2 Further information (Title deed and trip generation details) sent to our Mr Fakier on 18 and 25 September 2015.
2. The subject property is located 11 km east of Robertson and is adjacent to Minor Roads 6035 and 6036.
3. The Background Information Document is noted and this Branch would like to register as an Interested and Affected party.
4. This Branch is particularly concerned about the number of trips that the proposed mine will generate and their impact on the road infrastructure.
5. At this stage we offer no objection, however, additional information regarding access and trips generated will be required in the future for this Branch to assess the impact of the proposed mine.

Yours faithfully

ML WATTERS
For **CHIEF DIRECTOR: ROAD NETWORK MANAGEMENT**

RE: LUD Jobno: 23341 - JOB 23341 PT 3 OF MARTHINUS VLEI 34, PTS 3, 19 & 20 OF FARM KL...

File Message ESET

Ignore X Reply Reply Forward Meeting IM More Move OneNote Actions Mark Unread Categorize Follow Up Translate Find Related Select Zoom

Delete Respond Move Tags Editing Zoom


From: Greenmined Admin Sent: Thu 2015/10/08 10:58 AM
 To: 'grace.swanepoel@westerncape.gov.za'
 Cc: 'Liana.Heynes@westerncape.gov.za'
 Subject: RE: LUD Jobno: 23341 - JOB 23341 PT 3 OF MARTHINUS VLEI 34, PTS 3, 19 & 20 OF FARM KLAASVOOGDS RIVIER 37, ROBERTSON

Dear Ms GD Swanepoel

Greenmined herewith confirms receipt of your email. We have registered you as an Interested & Affected Party on this project and will provide you with all relevant information as requested.

We look forward to working with you on this project. Please do not hesitate to contact us with any questions you may have.

Kind Regards/Vriendelike Groete
Mrs Anna Bezuidenhout
 Project Administrator



Tel: 021 850 8875
 Fax: 086 546 0579

201 Hibernian Towers
 c/o Beach Rd & Sarel Cilliers Strand, 7140
 Suite 62, Private Bag x15
 SomersetWest, 7129

"the goal isn't to live forever, it is to protect a planet that will"

-----Original Message-----
 From: Liana.Heynes@westerncape.gov.za [<mailto:Liana.Heynes@westerncape.gov.za>]

See more about: Greenmined Admin.

PROOF THAT THE I&AP NOTIFICATION LETTERS WAS UPLOADED ONTO THE SAHRIS WEBSITE FOR HWC'S PERUSAL ON 18th AUGUST 2015

B182015

CP Concrete | SAHRA

The screenshot displays the SAHRIS (South African Heritage Resources Information System) interface. At the top, the SAHR logo is visible, along with navigation tabs for 'Home', 'Cases', 'Locations', 'Cases', 'Help', and 'About'. A notification banner states 'Heritage Cases CP Concrete has been created.' Below this, the 'Heritage Cases' section is active, showing a list with 'CP Concrete' selected. The details for this case are as follows:

- CaseHeader:** Location: Adels
- ProposalDescription:** CP Concrete (Pb) Ltd wants to apply for a mining permit to mine 4.0 ha of a portion of Portion 3 of Klipfontein 37, Robertson, Western Cape Province.
- ApplicationDate:** Tuesday, August 18, 2015 - 11:57
- CaseID:** 4788
- Applicants:** CP Concrete (Pb) Ltd
- Consultants/Experts:** Gribbles Foods
- OtherReferences:**
- ReferenceList:**

Under the 'ReferenceList' section, two documents are listed:

1. I&AP Letter CP Concrete.pdf
<http://www.sahra.org.za/sahris/cases/18/attachedfiles/18/25AP%20Letter%20CP%20Concrete.pdf>
2. Location Map Adels.pdf
<http://www.sahra.org.za/sahris/cases/18/attachedfiles/18/Location%20Map%20Adels.pdf>

The footer of the page contains contact information for the South African Heritage Resources Agency, including the address (11 Herengade, Cape Town), phone number (+27 21 462 3100), and website (www.sahra.org.za). It also features the SAHRA logo, the Department of Arts and Cultural Heritage logo, and a 'Chat (0)' button.

SAHR

Home | About | Contact | Search | Help | Log Out

Home Cases A Malherbe Family Trust has been created

Home Cases

A Malherbe Family Trust

Search | Location | Admin

Proposal Description:

Miss. Wetlands & Water Quality Friends is applying for environmental repositioning to receive a permit to install the lifts of the following pumps for the Richardson Estate: Pumper 3 of Mississippi NHD 34 - 11; Pumper 2 of the Iron Horse Sloughs Pumps SA 314, Pumper 10 of the Iron Horse Sloughs River 37 05; Pumper 20 of the Iron Horse Sloughs River 37 05; Wetlands Dept. 7096600.

Application Date: 8/18/2015, August 18, 2015 - 1:53

Case ID: 0260

Applicants: A Malherbe Family Trust


Consultants/Experts: GWS Environmental

Other References:

Reference List:

- 1. [50011418-AMT.pdf](#)
<http://www.sahr.org/zxc/shrls/50011418-AMT.pdf>
- 2. [Locality Map Atlas Malherbe.pdf](#)
<http://www.sahr.org/zxc/shrls/50011418-AMT.pdf#locmap>

[Back to Top](#)



ADVERT PLACED IN THE BREEDERIVIER GAZETTE ON THE 18th OF AUGUST 2015

NOTICE OF MINING PERMIT APPLICATION

Notice is hereby given in terms of in terms of Section 27 of the Mineral and Petroleum Resources Development Act, 2002 (Act No 28 of 2002) and the National Environmental Management Act, 1998 (act 107 of 1998 NEMA) as well as the Environmental Impact Assessment Regulations of 2014 intent to carry out the following activity:
CP Concrete (Pty) Ltd intends to apply for mining permit authorization on Portion 3 of Klaas Voogds Rivier 37, Robertson, Western Cape Province and intends to remove the stone / rocks, stockpiled by the farm owner, and sell as a mineral to clients. The proposed area from which CP Concrete Pty Ltd will remove the stockpiled stone aggregate is 4.9 ha in extent. The stone aggregate will be loaded with an excavator onto trucks that will transport it to the clients. No washing, screening or crushing will be needed. The applicant intends to sell stone aggregate from the mining area for at least three years with a possibility of a two year extension.

The application for a mining permit in terms of Section 27 of the Mineral and Petroleum Resources Development Act, 2002 (Act No 28 of 2002) will be submitted to the Department of Mineral Resources-WC. The proposed project triggers the following listed activities in terms of NEMA, 1998 and the EIA Regulations as amended 2014 and therefore requires a basic assessment process to obtain environmental authorization:

- **GNR 983 Environmental Impact Assessment Regulations Listing Notice 1 of 2014 Activity 21:** Any activity including the operation of that activity which requires a mining permit in terms of section 27 of the Mineral and Petroleum Resources Development Act, 2002 (act No. 28 of 2002), including associated infrastructure, structures and earthworks directly related to the extraction of a mineral resource, including activities for which an exemption has been issued in terms of section 106 of the Mineral and Petroleum Resources Development Act, 2002 (Act No 28 of 2002).
- **GNR 983 Environmental Impact Assessment Regulations Listing Notice 1 of 2014 Activity 22:** The decommissioning of any activity requiring a closure certificate in terms of section 43 of the Mineral and Petroleum Resources Development Act, 2002 (Act No 28 of 2002).
- **GNR 983 Environmental Impact Assessment Regulations Listing Notice 1 of 2014 Activity 28:** Commercial developments where such land was used for agriculture or afforestation on or after 01 April 1998 and where such development (ii) will occur outside an urban area, where the total land to be developed is bigger than 1 hectare.

Interested and Affected Parties (I&AP's) are invited to provide written comments. I&AP's must provide their comments with their name and contact details to the environmental consultant indicated below within 30 days from the date of this notice. Should additional information be required it could be obtained from Greenmined Environmental.

A register of I&AP's that submitted written comments or requested to be registered will be opened. All organs of state which have jurisdiction in respect of the activity will also be listed on the register. Please note that only registered I&AP's will be entitled to comment on reports and plans to be submitted to the Department, provided that the party provides its name, contact details and address and discloses any direct business, financial, personal or other interest which the party may have in the approval or refusal of the applications. The registered I&AP's will, in writing, within 14 days of the date of the decision be notified of the outcome of the applications including the reasons for the decision and the right to appeal.

Environmental Consultant and Contact Person:

Greenmined Environmental
Sonette Smit
Postnet Suite 62
Private Bag X15
Somerset West
7129
Tel: 021 850 8875
Fax: 086 546 0579
Cell: 084 585 5706
E-mail: sonette.s@greenmined.co.za

Applicant:

CP Concrete (Pty) Ltd
P.O. Box 339
Robertson
6705
Cell: 082 893 6328
E-mail: awmalherbe@mweb.co.za

BLINK WINDS: Die Robertson-polisie het onlangs 'n ongewone ontlekingsaansoek toe'n 32-jarige man met vyf diamante betree is. Dit na die polisie in 'niging van die publiek opgevoel het. Die vendagte het reads in die hof verskyn. Links is die arresteerende beampte, ao. Richard James en sers. Cathleen Meaurio.

'PLICATION (act 107 of 1998 NEMA) as following activity: remove rock from the fields

' Environmental Affairs and

and the EIA Regulations as

process to obtain

14 Activity 28:

no such land was used for

will occur outside an urban

14 Activity 21:

processing of a petroleum

, screening and washing

I&AP's must provide their

below within 30 days from

issued from Greenmined

registered will be open on

the register. Please note that

the Department, provided

business, financial, personal

The registered I&AP's will

applications including the

Applicant:

is Matherbe Familie Trust
P.O. Box 339
Robertson
6705
Tel: 084 767 9888

resources Development Act,
107 of 1998 NEMA) as well
following activity:
of Klaas Voogds Rivier 37,
by the farm owner, and sell
move the stockpiled stone
on trucks that will transport it
to sell stone aggregate

in Resources Development

WC,

and the EIA Regulations as

the authorization:

14 Activity 21:

in terms of section 27 of the

ons. Ons loester die maot herinnerende wat u aqterpe-
laet hat. Die verlanoe on gemis is groot maar ons troos
crossel dat u vaillig in Jesus se arms is. Van kinders
Denise, Marie, Willy, Rayne, skoonseun, skoondogters,
kleinkinders en agterkleinkinders.

Synerwaardig wees;
Moet mer lewendige hawe kan werk.
Email no: pro@robah.co.za

WILDE BEHEER EN VERWAGTE TOEWAGINGS VERWAGINGS
infrastructure, structures and earthworks directly related to the extraction of a mineral resource, including
activities for which an exemption has been issued in terms of section 106 of the Mineral and Petroleum
Resources Development Act, 2002 (Act No 28 of 2002).

- **GNR 983 Environmental Impact Assessment Regulations Listing Notice 1 of 2014 Activity 22:** The decommissioning of any activity requiring a closure certificate in terms of section 43 of the Mineral and Petroleum Resources Development Act, 2002 (Act No 28 of 2002).
- **GNR 983 Environmental Impact Assessment Regulations Listing Notice 1 of 2014 Activity 28:** Commercial developments where such land was used for agriculture or afforestation on or after 01 April 1998 and where such development (ii) will occur outside an urban area, where the total land to be developed is bigger than 1 hectare.

Interested and Affected Parties (I&AP's) are invited to provide written comments. I&AP's must provide their comments with their name and contact details to the environmental consultant indicated below within 30 days from the date of this notice. Should additional information be required it could be obtained from Greenmined Environmental.

A register of I&AP's that submitted written comments or requested to be registered will be opened. All organs of state which have jurisdiction in respect of the activity will also be listed on the register. Please note that only registered I&AP's will be entitled to comment on reports and plans to be submitted to the Department, provided that the party provides its name, contact details and address and discloses any direct business, financial, personal or other interest which the party may have in the approval or refusal of the applications. The registered I&AP's will, in writing, within 14 days of the date of the decision be notified of the outcome of the applications including the reasons for the decision and the right to appeal.

Environmental Consultant and Contact Person:

Greenmined Environmental
Sonette Smit
Postnet Suite 62
Private Bag X15
Somerset West
7129
Tel: 021 850 8875
Fax: 086 546 0579
Cell: 084 585 5706
E-mail: sonette.s@greenmined.co.za

Applicant:

CP Concrete (Pty) Ltd
P.O. Box 339
Robertson
6705
Cell: 082 893 6328
E-mail: awmalherbe@mweb.co.za

LANGBERG
MUNICIPALITY OF LANGEBERG

IN NO. 642915
LICENSE HOLDERS: DRAFT LIQUOR BY-LAWS: INTRODUCTION MEETING

A Introductory meeting of the Draft Liquor By-Law whereby all license holders are invited will take place on Wednesday 26 August 2015 at 12:00 in the Kalle de Wet Hall, Robertson.

Kouus Brand (023 614 6000) can be contacted for further inquiries.

MK NR. 642915
LISENSIEHOUDERS: KONSEP DRANKVERORDENING: BEKENDSTELLINGSVERGADERING

'n Bekendstellingsvergadering van die konsep Drankverordening waarna alle Lisensiehouers uitgenooi word, vind plaas op Woensdag 26 Augustus 2015 om 12:00 in die Kalle de Wet Saal, Robertson.

Enige navrae kan gety word aan Kouus Brand (023 614 6000).

SA WOKWEN
MUNICIPAL MANAGER/ MUNISIPALE BESTUURDER
Municipal Office/ Langeberg Munisipaliteit

Private Bag X2 / Privaatstak X2
ASKTON
6715

SMALL ads
Gazette
E: ricardo.khuiwa@media24.com
W: www.media24.com
0861 small ads

Want to see your business grow? ADVERTISE!
Ricardo Khuiwa
Standard & Breërivier Gazette
Tel: 0861 762 55 237. Fax: 086 244 0124
Email: Ricardo.Khuiwa@media24.com



BLINK VONDS: Die Robertson-polisie het onlangs 'n ongewone ontdekking gemaak toe 'n 32-jarige man met vyf diamante betrap is. Dit na die polisie inligting van die publiek gevolg het. Die verdagte het reeds in die hof verskyn. Links is die arrestante beaamtes, ao. Richard James en sers. Cathleen Mearur.

FAMILIE-KENNISGEWINGS

PERSOONLIKE DIENSTE

!!!LENINGS!!! TOT R100 000, 5 mins, pre-approval, Same-day payout. Finae 082 422 2271.

SAKE

IN MEMORIAM

LENINGS

ALGEMENE & HUISDIENSTE

DIENSTE

CHARLIE ADAMS
Geb: 13/08/1950
Gest: 12/10/2012
D's jou die verjaarsdag weg van ons, son so graag geluk wou sa. Mis jou baie. Van jou vrou Hester, kinders en kleinkinders.

SKULD
Kry skuld jou onder? Slaplose nagte? Is jou uitkwas meer as jou inkomste? Ons kan u help om 'n laer bekostigbare paalement. Die wet beskerm u. Stuur 'n "please call me" of whatsapp 082 387 3702

BETAAL NADAT WERK GEDOEN IS. Ek is Ashley Adams 43 jaar oud. Ek woon in Kaapstad, Plattelooft. Ek het Moses gekontak om my finansieel te help, sefs met my vrou mosy by gehelp het toe ek my werk verloor. Die bank het my huis en al my vans geneem. Moses 'n Arabiese herbaalst. het my gehelp met al die probleme gebruik wat hy aan my segee het, eerste viel ek die lotto, my vrou het teruggekom, ek het nuwe vans gekoop en ek betaal my huis kontant. Ek het ook 'n ander wêreldse bou van huis se deur die no. 2 gateway in Kaapstad. Ek het 3 kinders en al 3 studeer in private skole. Dankie Moses. Vir enige hulp kontak: 073 808 8804 j y sal nooit spyt wees nie.

BOLAND Toilets
086 111 5193

RENT Container of A
086 100 2271

TE HUUR
VOERTUIE
MOTORS TE KOOP

FAMILIEKENNISGEWINGS

DIENSTE

STERFGEVALLE
GETRUIDA (Truitie) LOSCH
Geb: 23/12/1944 - Gest: 10/08/2015

HI-TECH ALARMS
24h site monitoring/ guards/24h response
Setting & installation of alarms & CCTV

NOTICE OF ENVIRONMENTAL IMPACT ASSESSMENT APPLICATION
Notice is hereby given in terms of the National Environmental Management Act, 1996 (act 107 of 1996 NEMA) as well as the Environmental Impact Assessment Regulations of 2014 intent to carry out the following activity:
Altus Malherbe Familie Trust intends to apply for environmental authorization to screen oversize rock from the fields of the following properties in the Robertson District:
• Portion 3 of Marthinus Vlei 34 DC
• Portion 3 of the farm Klaas Voogds Rivier 37 DC
• Portion 19 of the farm Klaas Voogds Rivier 37 DC
• Portion 20 of the farm Klaas Voogds Rivier 37 DC
The applications for environmental authorization will be submitted to the Department of Environmental Affairs and Development Planning-WC.
The proposed projects triggers the following listed activities in terms of NEMA, 1998 and the EIA Regulations as amended 2014 and therefore requires a scoping and environmental impact reporting process to obtain environmental authorization:
• GNR 983 Environmental Impact Assessment Regulations Listing Notice 1 of 2014 Activity 28: Residential, mixed, retail, commercial, industrial or institutional developments where such land was used for agriculture or afforestation on or after 01 April 1998 and where such development (ii) will occur outside an urban area, where the total land to be developed is bigger than 1 hectare.
• GNR 984 Environmental Impact Assessment Regulations Listing Notice 2 of 2014 Activity 21: Any activity including the operation of that activity associated with the primary processing of a petroleum resource including winning, reduction, extraction, classifying, concentrating, crushing, screening and washing
Interested and Affected Parties (I&AP's) are invited to provide written comments. I&AP's must provide their comments with their name and contact details to the environmental consultant indicated below within 30 days from the date of this notice. Should additional information be required it could be obtained from Greenmined Environmental. A register of I&AP's that submitted written comments or requested to be registered will be opened. All organs of state which have jurisdiction in respect of the activity will also be listed on the register. Please note that only registered I&AP's will be entitled to comment on reports and plans to be submitted to the Department, provided that the party provides its name, contact details and address and discloses any direct business, financial, personal or other interest which the party may have in the approval or refusal of the applications. The registered I&AP's will, in writing, within 14 days of the date of the decision be notified of the outcome of the applications including the reasons for the decision and the right to appeal.
Environmental Consultant and Contact Person:
Greenmined Environmental
Christine Fouche
Postnet Suite 62
Private Bag X15
Somerset West
7129
Tel: 021 850 8875
Fax: 086 546 0579
Cell: 082 811 8514
E-mail: christine.f@greenmined.co.za
Applicant:
Altus Malherbe Familie Trust
P.O. Box 339
Robertson
6705
Tel: 084 767 9988

NOTICE OF ENVIRONMENTAL IMPACT ASSESSMENT APPLICATION
Notice is hereby given in terms of the National Environmental Management Act, 1998 (act 107 of 1998 NEMA) as well as the Environmental Impact Assessment Regulations of 2014 intent to carry out the following activity:
Altus Malherbe Familie Trust intends to apply for environmental authorization to screen oversize rock from the fields of the following properties in the Robertson District:
• Portion 3 of Marthinus Vlei 34 DC
• Portion 3 of the farm Klaas Voogds Rivier 37 DC
• Portion 19 of the farm Klaas Voogds Rivier 37 DC
• Portion 20 of the farm Klaas Voogds Rivier 37 DC
The applications for environmental authorization will be submitted to the Department of Environmental Affairs and Development Planning-WC.
The proposed projects triggers the following listed activities in terms of NEMA, 1998 and the EIA Regulations as amended 2014 and therefore requires a scoping and environmental impact reporting process to obtain environmental authorization:
• GNR 983 Environmental Impact Assessment Regulations Listing Notice 1 of 2014 Activity 28: Residential, mixed, retail, commercial, industrial or institutional developments where such land was used for agriculture or afforestation on or after 01 April 1998 and where such development (ii) will occur outside an urban area, where the total land to be developed is bigger than 1 hectare.
• GNR 984 Environmental Impact Assessment Regulations Listing Notice 2 of 2014 Activity 21: Any activity including the operation of that activity associated with the primary processing of a petroleum resource including winning, reduction, extraction, classifying, concentrating, crushing, screening and washing
Interested and Affected Parties (I&AP's) are invited to provide written comments. I&AP's must provide their comments with their name and contact details to the environmental consultant indicated below within 30 days from the date of this notice. Should additional information be required it could be obtained from Greenmined Environmental. A register of I&AP's that submitted written comments or requested to be registered will be opened. All organs of state which have jurisdiction in respect of the activity will also be listed on the register. Please note that only registered I&AP's will be entitled to comment on reports and plans to be submitted to the Department, provided that the party provides its name, contact details and address and discloses any direct business, financial, personal or other interest which the party may have in the approval or refusal of the applications. The registered I&AP's will, in writing, within 14 days of the date of the decision be notified of the outcome of the applications including the reasons for the decision and the right to appeal.
Environmental Consultant and Contact Person:
Greenmined Environmental
Christine Fouche
Postnet Suite 62
Private Bag X15
Somerset West
7129
Tel: 021 850 8875
Fax: 086 546 0579
Cell: 082 811 8514
E-mail: christine.f@greenmined.co.za
Applicant:
Altus Malherbe Familie Trust
P.O. Box 339
Robertson
6705
Tel: 084 767 9988

ON-SITE NOTICES PLACED ON THE 14th AUGUST 2015

NOTICE OF MINING PERMIT APPLICATION

Notice is hereby given in terms of in terms of Section 27 of the Mineral and Petroleum Resources Development Act, 2002 (Act No 28 of 2002) and the National Environmental Management Act, 1998 (act 107 of 1998 NEMA) as well as the Environmental Impact Assessment Regulations of 2014 intent to carry out the following activity:

CP Concrete (Pty) Ltd intends to apply for mining permit authorization on Portion 3 of Klaas Voogds Rivier 37, Robertson, Western Cape Province and intends to remove the stone / rocks stockpiled by the farm owner, and sell as a mineral to clients. The proposed area from which CP Concrete Pty Ltd will remove the stockpiled stone aggregate is 4.9 ha in extent. The stone aggregate will be loaded with an excavator onto trucks that will transport it to the clients. The mining activities will not require any blasting, crushing, screening or washing to be done. An application for a mining permit in terms of Section 27 of the Mineral and Petroleum Resources Development Act, 2002 (Act No 28 of 2002) will be submitted to the Department of Mineral Resources-WC.

The proposed project triggers the following listed activities in terms of the National Environmental Management Act, 1998 (Act 107 of 1998) and the Environmental Impact Assessment Regulations as amended 2014 and therefore requires a basic assessment process to obtain environmental authorization:

- GNR 983 Environmental Impact Assessment Regulations Listing Notice 1 of 2014 Activity 21:
Any activity including the operation of that activity which requires a mining permit in terms of section 27 of the Mineral and Petroleum Resources Development Act, 2002 (act No. 28 of 2002), including associated infrastructure, structures and earthworks directly related to the extraction of a mineral resource, including activities for which an exemption has been issued in terms of section 106 of the Mineral and Petroleum Resources Development Act, 2002 (Act No 28 of 2002).
- GNR 983 Environmental Impact Assessment Regulations Listing Notice 1 of 2014 Activity 22:
The decommissioning of any activity requiring a closure certificate in terms of section 43 of the Mineral and Petroleum Resources Development Act, 2002 (Act No 28 of 2002).
- GNR 983 Environmental Impact Assessment Regulations Listing Notice 1 of 2014 Activity 28:
Commercial developments where such land was used for agriculture or afforestation on or after 01 April 1998 and where such development (ii) will occur outside an urban area, where the total land to be developed is bigger than 1 hectare.

Interested and Affected Parties (I&AP's) are invited to provide written comments. I&AP's must provide their comments with their name and contact details to the environmental consultant indicated below within 30 days from the date of this notice (on or before 7 September 2015). Should additional information be required it could be obtained from Greenmined Environmental. A register of I&AP's that submitted written comments or requested to be registered will be opened. All organs of state which have jurisdiction in respect of the activity will also be listed on the register. Please note that only registered I&AP's will be entitled to comment on reports and plans to be submitted to the Department, provided that the party provides its name, contact details and address and discloses any direct business, financial, personal or other interest which the party may have in the approval or refusal of the application. The registered I&AP's will, in writing, within 14 days of the date of the decision be notified of the outcome of the application including the reasons for the decision and the right to appeal.

The contact consultant is Greenmined Environmental, Suite 62, Private Bag X15, Somerset West, 7129 or contact Sonette Smit at (084) 5855706 or Tel (021) 850 8875, (Fax) (086) 546 0579, (email) sonette.s@greenmined.co.za.

Applicant:
CP Concrete (Pty) Ltd
P.O. Box 339
Robertson
6705
Cell: 082 893 6328
E-mail: awmalherbe@mweb.co.za



NOTICE OF ENVIRONMENTAL IMPACT ASSESSMENT APPLICATION

Notice is hereby given in terms of the National Environmental Management Act, 1998 (act 107 of 1998 NEMA) as well as the Environmental Impact Assessment Regulations of 2014 of intent to carry out the following activity:

Altus Matherbe Familie Trust intends to apply for environmental authorization to screen oversize rock from the fields of the following properties in the Robertson District:

- ▀ Portion 3 of Marthinus Vlei 34 DC
- ▀ Portion 3 of the farm Klaas Voogds Rivier 37 DC
- ▀ Portion 19 of the farm Klaas Voogds Rivier 37 DC
- ▀ Portion 20 of the farm Klaas Voogds Rivier 37 DC

The applicant intends to screen oversize rock from the fields of the above mentioned properties in order to improve the agricultural potential of the land and allow for crop production. The proposed project will entail the loading of material from the fields into a mobile screen that will filter the rock from the sand. The screened rock will be removed from the fields and stockpiled at an already disturbed area on Portion 3 of the farm Klaas Voogds Rivier 37. The sand will be returned to the fields and the areas will be prepared for cultivation of various crop types. The proposed project will not necessitate the opening of new fields or the removal of indigenous vegetation as only the existing fields of the properties will be screened. An application for environmental authorization will be submitted to the Department of Environmental Affairs and Development Planning – Western Cape.

The proposed project triggers the following listed activities in terms of the National Environmental Management Act, 1998 (Act 107 of 1998) and the Environmental Impact Assessment Regulations as amended 2014 and therefore requires a scoping and environmental impact reporting process to obtain environmental authorization:

- GNR 983 Environmental Impact Assessment Regulations Listing Notice 1 of 2014 Activity 28:
Residential, mixed, retail, commercial, industrial or institutional developments where such land was used for agriculture or afforestation on or after 01 April 1998 and where such development (ii) will occur outside an urban area, where the total land to be developed is bigger than 1 hectare.
- GNR 984 Environmental Impact Assessment Regulations Listing Notice 2 of 2014 Activity 21:
Any activity including the operation of that activity associated with the primary processing of a petroleum resource including winning, reduction, extraction, classifying, concentrating, crushing, screening and washing.

Interested and Affected Parties (I&AP's) are invited to provide written comments. I&AP's must provide their comments with their name and contact details to the environmental consultant indicated below within 30 days from the date of this notice: **7 September 2015**. Should additional information be required it could be obtained from Greenmined Environmental. A register of I&AP's that submitted written comments or requested to be registered will be opened. All organs of state which have jurisdiction in respect of the activity will also be listed on the register. Please note that only registered I&AP's will be entitled to comment on reports and plans to be submitted to the Department, provided that the party provides its name, contact details and address and discloses any direct business, financial, personal or other interest which the party may have in the approval or refusal of the application. The registered I&AP's will, in writing, within 14 days of the date of the decision be notified of the outcome of the application including the reasons for the decision and the right to appeal.

The contact consultant is Greenmined Environmental, Suite 62, Private Bag X15, Somerset West, 7129 or contact Christine Fouche at (082) 811 8514 or Tel (021) 850 8875, (Fax) (086) 546 0579, (email) christine.f@greenmined.co.za.

Applicant:
Altus Matherbe Familie Trust
P.O. Box 339
Robertson
6705
Tel: 084 767 9988



NOTICES WERE PLACED AT THE TAKE-AWAYS AND FISHERIES IN ROBERTSON AND AT THE ENTRANCE GATE TO THE FARM



