



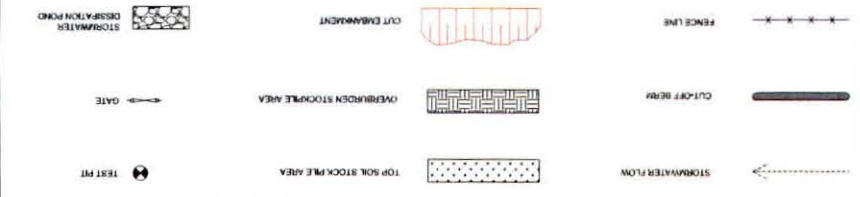
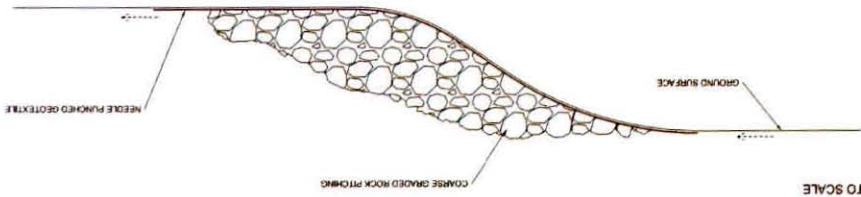
NO.	REVISIONS	DATE	BY	CHKD.

DRAWING TO BE USED FOR INFORMATION PURPOSES ONLY



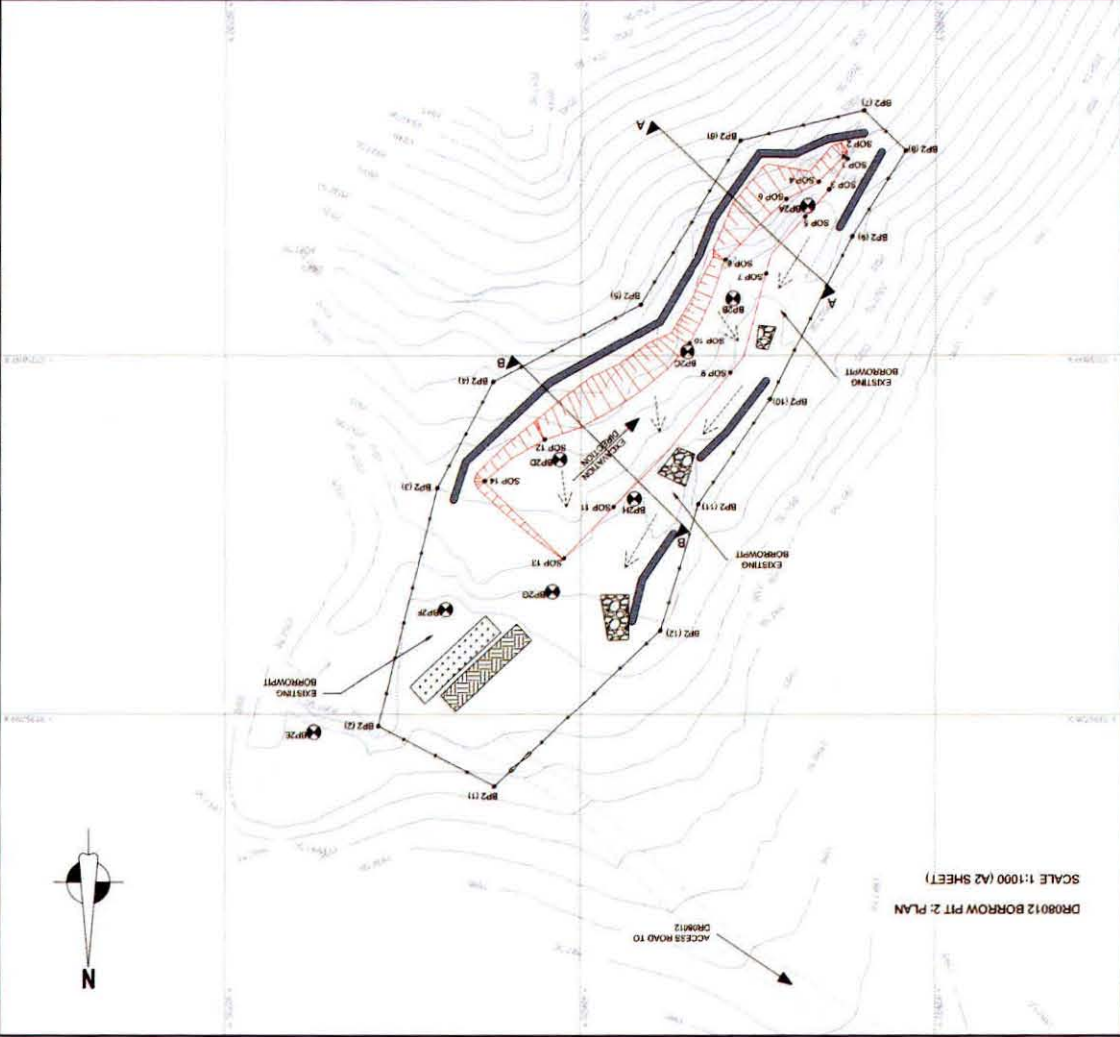
PROVINCE OF THE EASTERN CAPE
DEPARTMENT OF WATER AND SANITATION
BORROW PIT 2
SHEET 1 OF 1

HHOAFRICA
PROJECT CONSULTANTS
AS SHOWN
HHOBAZ1/00301



LEGEND

DETAIL OF STORMWATER DISSIPATION POND



DR08012 BORROW PIT 2: PLAN
SCALE 1:1000 (A2 SHEET)

NAME	X-COORD	Z-LEVEL	CO-ORDINATE SYSTEM WGS 84 (U 29)
HHO 53	3099.378	1875.086	333192.239
HHO 52	3100.136	1863.688	333077.257
HHO 51	3187.228	1863.735	333962.001
NAME	X-COORD	Z-LEVEL	CO-ORDINATE SYSTEM WGS 84 (U 29)
BP2 112	30875.154	2018.000	333044.874
SOP 1	30875.154	2018.000	333044.874
SOP 2	30874.045	2018.073	333055.554
SOP 3	30869.927	2015.818	333046.452
SOP 4	30867.040	2015.555	333046.009
SOP 5	30863.228	2014.801	333039.207
SOP 6	30857.813	2014.873	333041.964
SOP 7	30852.271	2013.201	333022.913
SOP 8	30849.173	2013.925	333027.194
SOP 9	30842.226	2012.028	333076.128
SOP 10	30832.455	2012.171	333033.288
SOP 11	30809.138	2011.017	333037.705
SOP 12	30776.503	2011.287	333076.503
SOP 13	30751.198	2009.871	333074.383
SOP 14	30722.888	2010.281	333074.889

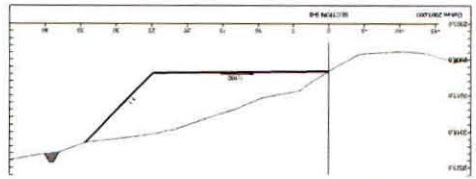
BENCH MARK POSITIONS FOR BORROW PIT No.2

SETTING OUT POINTS FOR BORROW PIT No.2


NAME	X-COORD	Y-COORD	CO-ORDINATE SYSTEM WGS 84 (U 29)
BP2 111	30775.292	333070.571	333075.292
BP2 110	30743.138	333068.672	30743.138
BP2 109	30722.583	333023.255	30722.583
NAME	X-COORD	Y-COORD	CO-ORDINATE SYSTEM WGS 84 (U 29)
BP2 108	30681.530	333057.288	30681.530
BP2 107	30653.332	333071.716	30653.332
BP2 106	30623.255	333058.921	30623.255
BP2 105	333023.105	333073.105	333023.105

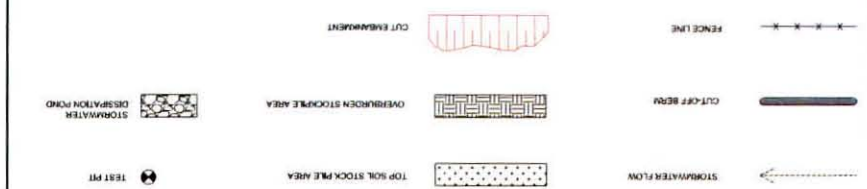
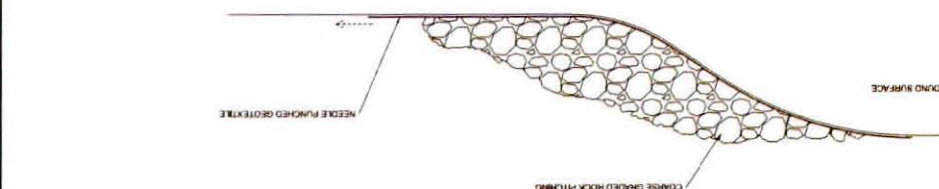
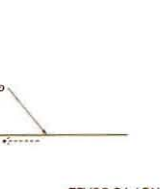
MAXIMUM EXCAVATION: 8500 m³
AREA OF EXCAVATION: 0.219 HA
ENCLOSED OFF AREA: 1.115 HA

BORROW PIT INFORMATION



DR08012 BORROW PIT 2: SECTIONS
SCALE 1:500 (A2 SHEET)





SETTING OUT POINTS FOR BORROW PIT NO.4

NAME	X-COORD	Y-COORD	Z-ELEV
SOP 1	28935.235	333858.798	1738.129
SOP 2	28949.825	333899.279	1739.241
SOP 3	28986.801	333878.241	1729.048
SOP 4	29004.100	333863.829	1729.548
SOP 5	28983.102	333858.829	1729.548
SOP 6	29150.829	333870.816	1748.798
SOP 7	29139.239	333821.890	1748.759
SOP 8	29154.983	333844.049	1748.798
SOP 9	29186.827	333851.804	1747.589
SOP 10	29177.402	333854.282	1748.281
SOP 11	29189.827	333861.838	1749.174
SOP 12	29188.217	333856.982	1749.078

BORROW PIT INFORMATION

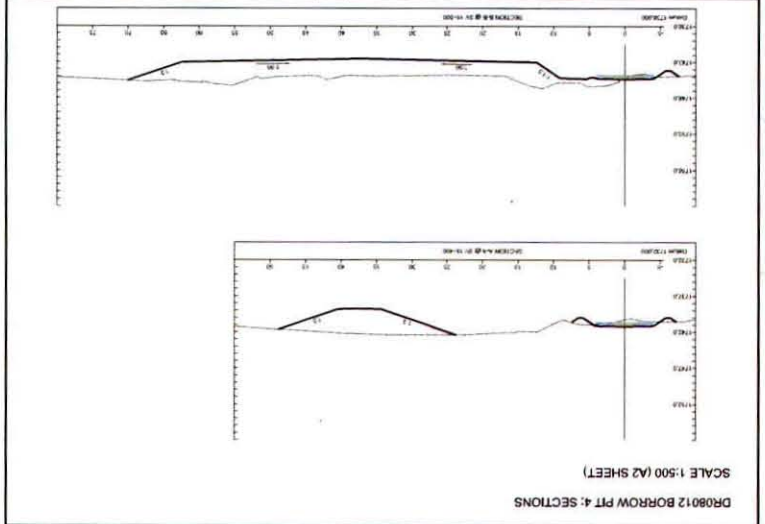
HAZARDOUS EXCAVATION: 3000 m
 AREA OF EXCAVATION: 1358 m²
 EXCAVATED SLOPE TO BE 1:3 UNLESS INDICATED
 FENCED OFF AREA: 2.186 m


FENCE CORNER POINTS FOR BORROW PIT NO.4

NAME	X-COORD	Y-COORD
BOP (1)	29219.843	333854.827
BOP (2)	29454.928	333860.010
BOP (3)	29283.829	333863.241
BOP (4)	28907.262	333874.105
BOP (5)	28918.299	333872.881
K-COORD		

CO-ORDINATE SYSTEM WGS 84 (U-Z)

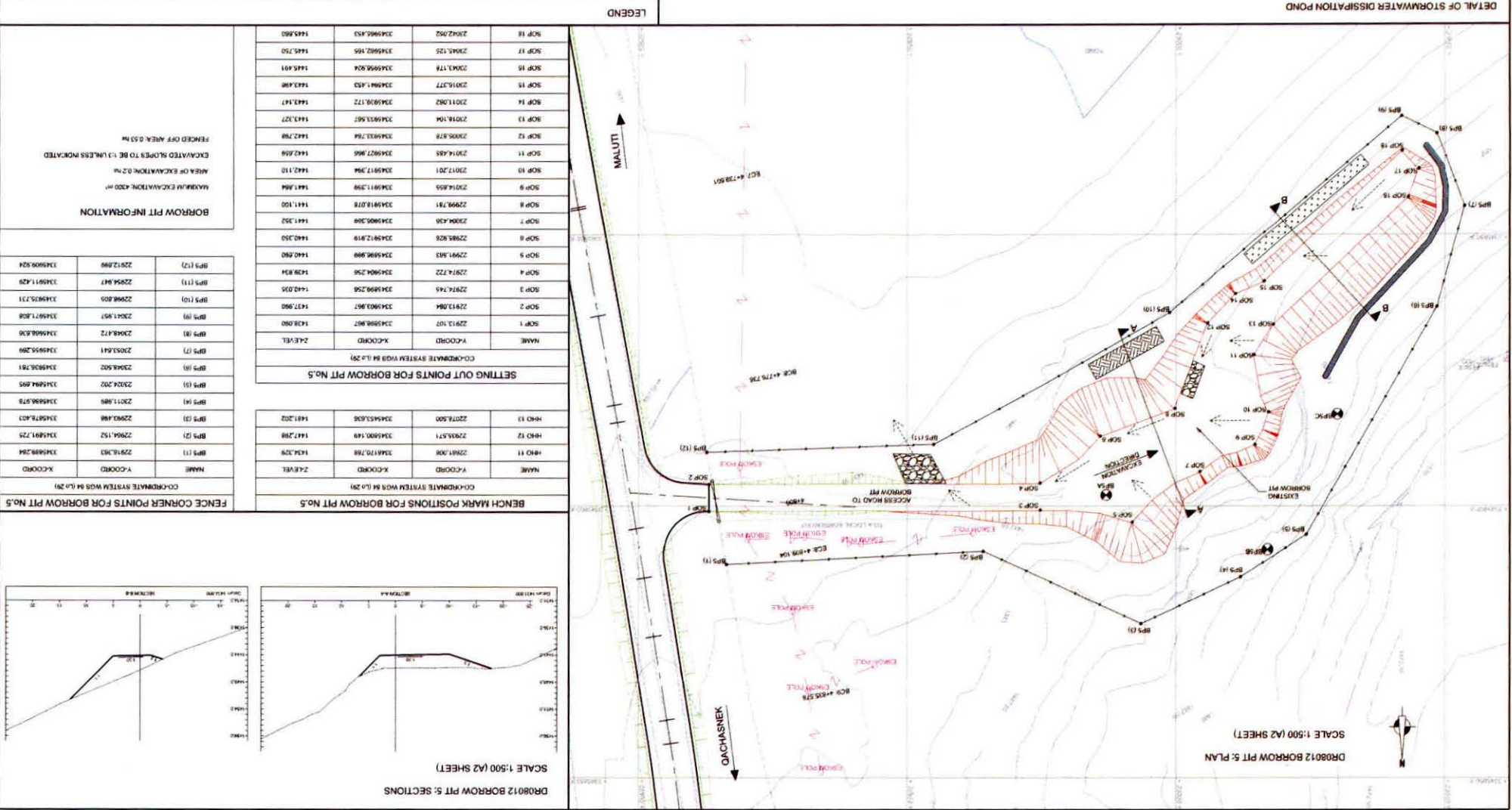
NAME	X-COORD	Y-COORD	Z-ELEV
HHD 48	29096.827	333823.787	1748.380
HHD 29	2899.846	333721.613	1713.807







DETAIL OF STORMWATER DISSIPATION POND
NOT TO SCALE



DR08012 BORROW PIT 5: PLAN
SCALE 1:500 (A2 SHEET)

BORROW PIT INFORMATION

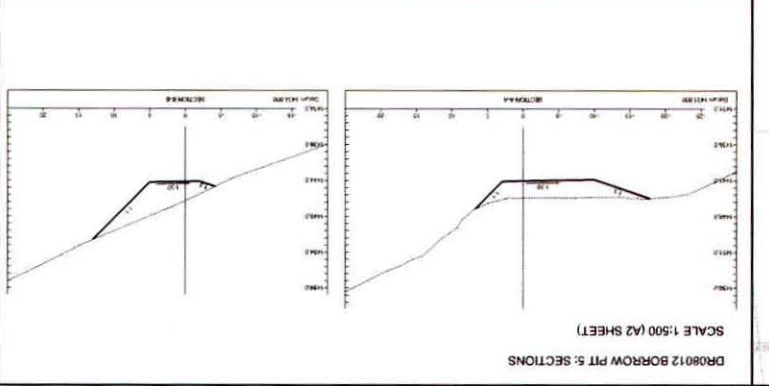
AREA OF EXCAVATION: 0.2 Ha
 MAXIMUM EXCAVATION: 4.00 M
 FENCED OFF AREA: 0.55 Ha
 EXCAVATED SLOPES TO BE 1:3 UNLESS INDICATED


NAME	X-COORD	Z-ELEV.
SOP 1	22912.107	1438.080
SOP 2	22913.084	1437.980
SOP 3	22914.745	1440.030
SOP 4	22917.722	1439.834
SOP 5	22918.583	1440.580
SOP 6	22985.828	1440.350
SOP 7	23004.538	1441.552
SOP 8	22998.781	1441.100
SOP 9	22914.855	1441.864
SOP 10	22917.201	1442.110
SOP 11	22914.485	1442.888
SOP 12	23005.878	1442.788
SOP 13	22978.104	1443.277
SOP 14	22911.082	1443.147
SOP 15	22916.577	1443.488
SOP 16	22904.178	1445.491
SOP 17	22904.725	1445.750
SOP 18	22902.052	1445.880

NAME	X-COORD	Z-ELEV.
BPS 1	22912.107	1438.080
BPS 2	22913.084	1437.980
BPS 3	22914.745	1440.030
BPS 4	22917.722	1439.834
BPS 5	22918.583	1440.580
BPS 6	22985.828	1440.350
BPS 7	23004.538	1441.552
BPS 8	22998.781	1441.100
BPS 9	22914.855	1441.864
BPS 10	22917.201	1442.110
BPS 11	22914.485	1442.888
BPS 12	23005.878	1442.788
BPS 13	22978.104	1443.277
BPS 14	22911.082	1443.147
BPS 15	22916.577	1443.488
BPS 16	22904.178	1445.491
BPS 17	22904.725	1445.750
BPS 18	22902.052	1445.880

NAME	X-COORD	Z-ELEV.
HCH 1	22981.208	1434.228
HCH 2	22935.571	1447.298
HCH 3	22978.500	1441.202

NAME	X-COORD	Z-ELEV.
BPS (1)	22912.107	1438.080
BPS (2)	22913.084	1437.980
BPS (3)	22914.745	1440.030
BPS (4)	22917.722	1439.834
BPS (5)	22918.583	1440.580
BPS (6)	22985.828	1440.350
BPS (7)	23004.538	1441.552
BPS (8)	22998.781	1441.100
BPS (9)	22914.855	1441.864
BPS (10)	22917.201	1442.110
BPS (11)	22914.485	1442.888
BPS (12)	23005.878	1442.788
BPS (13)	22978.104	1443.277
BPS (14)	22911.082	1443.147
BPS (15)	22916.577	1443.488
BPS (16)	22904.178	1445.491
BPS (17)	22904.725	1445.750
BPS (18)	22902.052	1445.880





SCALE
1:1000

NO.	REVISION	DATE	BY	CHECKED

DRAWING TO BE USED FOR INFORMATION PURPOSES ONLY



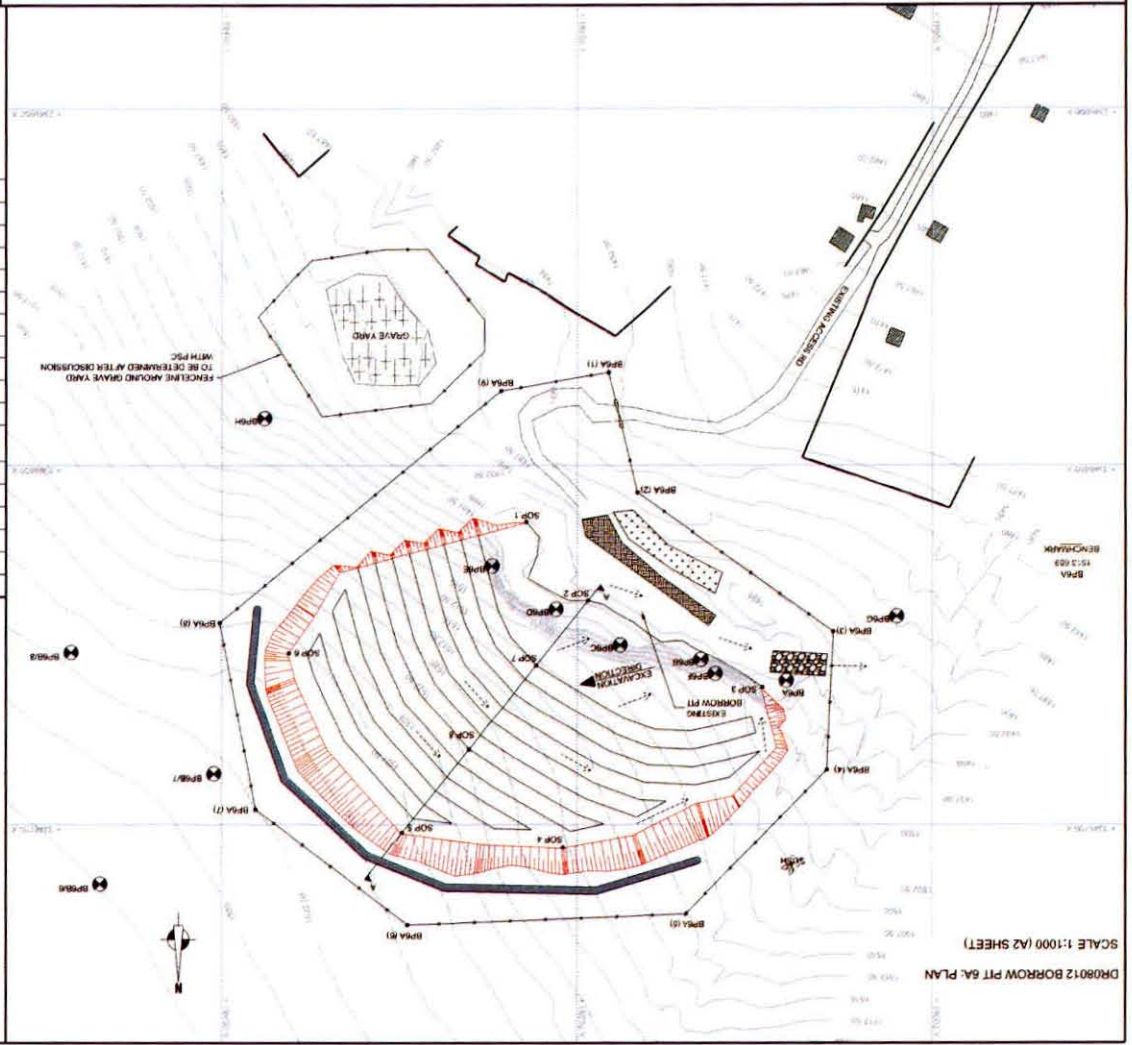
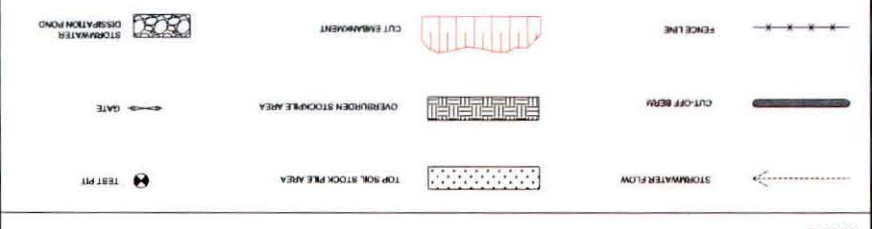
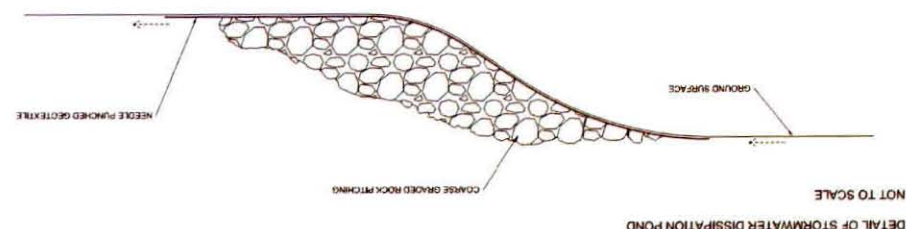
PROVINCE OF THE EASTERN CAPE
DEPARTMENT OF ROADS AND TRANSPORT

**BORROW PIT 6A
BORROW PIT 6A
SHEET 1 OF 1**

DESIGN IN ACCORDANCE WITH THE STANDARDS SPECIFIED IN THE NATIONAL STANDARD SPECIFICATION FOR ROADWORKS

H H O A F R I C A
INFRASTRUCTURE ENGINEERS

101, 102, 103, 104, 105, 106, 107, 108, 109, 110, 111, 112, 113, 114, 115, 116, 117, 118, 119, 120, 121, 122, 123, 124, 125, 126, 127, 128, 129, 130, 131, 132, 133, 134, 135, 136, 137, 138, 139, 140, 141, 142, 143, 144, 145, 146, 147, 148, 149, 150, 151, 152, 153, 154, 155, 156, 157, 158, 159, 160, 161, 162, 163, 164, 165, 166, 167, 168, 169, 170, 171, 172, 173, 174, 175, 176, 177, 178, 179, 180, 181, 182, 183, 184, 185, 186, 187, 188, 189, 190, 191, 192, 193, 194, 195, 196, 197, 198, 199, 200, 201, 202, 203, 204, 205, 206, 207, 208, 209, 210, 211, 212, 213, 214, 215, 216, 217, 218, 219, 220, 221, 222, 223, 224, 225, 226, 227, 228, 229, 230, 231, 232, 233, 234, 235, 236, 237, 238, 239, 240, 241, 242, 243, 244, 245, 246, 247, 248, 249, 250, 251, 252, 253, 254, 255, 256, 257, 258, 259, 260, 261, 262, 263, 264, 265, 266, 267, 268, 269, 270, 271, 272, 273, 274, 275, 276, 277, 278, 279, 280, 281, 282, 283, 284, 285, 286, 287, 288, 289, 290, 291, 292, 293, 294, 295, 296, 297, 298, 299, 300, 301, 302, 303, 304, 305, 306, 307, 308, 309, 310, 311, 312, 313, 314, 315, 316, 317, 318, 319, 320, 321, 322, 323, 324, 325, 326, 327, 328, 329, 330, 331, 332, 333, 334, 335, 336, 337, 338, 339, 340, 341, 342, 343, 344, 345, 346, 347, 348, 349, 350, 351, 352, 353, 354, 355, 356, 357, 358, 359, 360, 361, 362, 363, 364, 365, 366, 367, 368, 369, 370, 371, 372, 373, 374, 375, 376, 377, 378, 379, 380, 381, 382, 383, 384, 385, 386, 387, 388, 389, 390, 391, 392, 393, 394, 395, 396, 397, 398, 399, 400, 401, 402, 403, 404, 405, 406, 407, 408, 409, 410, 411, 412, 413, 414, 415, 416, 417, 418, 419, 420, 421, 422, 423, 424, 425, 426, 427, 428, 429, 430, 431, 432, 433, 434, 435, 436, 437, 438, 439, 440, 441, 442, 443, 444, 445, 446, 447, 448, 449, 450, 451, 452, 453, 454, 455, 456, 457, 458, 459, 460, 461, 462, 463, 464, 465, 466, 467, 468, 469, 470, 471, 472, 473, 474, 475, 476, 477, 478, 479, 480, 481, 482, 483, 484, 485, 486, 487, 488, 489, 490, 491, 492, 493, 494, 495, 496, 497, 498, 499, 500, 501, 502, 503, 504, 505, 506, 507, 508, 509, 510, 511, 512, 513, 514, 515, 516, 517, 518, 519, 520, 521, 522, 523, 524, 525, 526, 527, 528, 529, 530, 531, 532, 533, 534, 535, 536, 537, 538, 539, 540, 541, 542, 543, 544, 545, 546, 547, 548, 549, 550, 551, 552, 553, 554, 555, 556, 557, 558, 559, 560, 561, 562, 563, 564, 565, 566, 567, 568, 569, 570, 571, 572, 573, 574, 575, 576, 577, 578, 579, 580, 581, 582, 583, 584, 585, 586, 587, 588, 589, 590, 591, 592, 593, 594, 595, 596, 597, 598, 599, 600, 601, 602, 603, 604, 605, 606, 607, 608, 609, 610, 611, 612, 613, 614, 615, 616, 617, 618, 619, 620, 621, 622, 623, 624, 625, 626, 627, 628, 629, 630, 631, 632, 633, 634, 635, 636, 637, 638, 639, 640, 641, 642, 643, 644, 645, 646, 647, 648, 649, 650, 651, 652, 653, 654, 655, 656, 657, 658, 659, 660, 661, 662, 663, 664, 665, 666, 667, 668, 669, 670, 671, 672, 673, 674, 675, 676, 677, 678, 679, 680, 681, 682, 683, 684, 685, 686, 687, 688, 689, 690, 691, 692, 693, 694, 695, 696, 697, 698, 699, 700, 701, 702, 703, 704, 705, 706, 707, 708, 709, 710, 711, 712, 713, 714, 715, 716, 717, 718, 719, 720, 721, 722, 723, 724, 725, 726, 727, 728, 729, 730, 731, 732, 733, 734, 735, 736, 737, 738, 739, 740, 741, 742, 743, 744, 745, 746, 747, 748, 749, 750, 751, 752, 753, 754, 755, 756, 757, 758, 759, 760, 761, 762, 763, 764, 765, 766, 767, 768, 769, 770, 771, 772, 773, 774, 775, 776, 777, 778, 779, 780, 781, 782, 783, 784, 785, 786, 787, 788, 789, 790, 791, 792, 793, 794, 795, 796, 797, 798, 799, 800, 801, 802, 803, 804, 805, 806, 807, 808, 809, 810, 811, 812, 813, 814, 815, 816, 817, 818, 819, 820, 821, 822, 823, 824, 825, 826, 827, 828, 829, 830, 831, 832, 833, 834, 835, 836, 837, 838, 839, 840, 841, 842, 843, 844, 845, 846, 847, 848, 849, 850, 851, 852, 853, 854, 855, 856, 857, 858, 859, 860, 861, 862, 863, 864, 865, 866, 867, 868, 869, 870, 871, 872, 873, 874, 875, 876, 877, 878, 879, 880, 881, 882, 883, 884, 885, 886, 887, 888, 889, 890, 891, 892, 893, 894, 895, 896, 897, 898, 899, 900, 901, 902, 903, 904, 905, 906, 907, 908, 909, 910, 911, 912, 913, 914, 915, 916, 917, 918, 919, 920, 921, 922, 923, 924, 925, 926, 927, 928, 929, 930, 931, 932, 933, 934, 935, 936, 937, 938, 939, 940, 941, 942, 943, 944, 945, 946, 947, 948, 949, 950, 951, 952, 953, 954, 955, 956, 957, 958, 959, 960, 961, 962, 963, 964, 965, 966, 967, 968, 969, 970, 971, 972, 973, 974, 975, 976, 977, 978, 979, 980, 981, 982, 983, 984, 985, 986, 987, 988, 989, 990, 991, 992, 993, 994, 995, 996, 997, 998, 999, 1000



SETTING OUT POINTS FOR BORROW PIT NO. 6A

NAME	X-COORD	Z-ELEV.
SOP 1	334879.267	1498.200
SOP 2	334879.267	1498.200
SOP 3	334879.267	1498.200
SOP 4	334879.267	1498.200
SOP 5	334879.267	1498.200
SOP 6	334879.267	1498.200
SOP 7	334879.267	1498.200
SOP 8	334879.267	1498.200

COORDINATE SYSTEM WAS SA (L. 2011)

BENCH MARK POSITIONS FOR BORROW PIT NO. 6A

NAME	X-COORD	Z-ELEV.
BMA 1	334879.267	1498.200
BMA 2	334879.267	1498.200
BMA 3	334879.267	1498.200
BMA 4	334879.267	1498.200
BMA 5	334879.267	1498.200
BMA 6	334879.267	1498.200
BMA 7	334879.267	1498.200
BMA 8	334879.267	1498.200
BMA 9	334879.267	1498.200
BMA 10	334879.267	1498.200
BMA 11	334879.267	1498.200
BMA 12	334879.267	1498.200
BMA 13	334879.267	1498.200
BMA 14	334879.267	1498.200
BMA 15	334879.267	1498.200

COORDINATE SYSTEM WAS SA (L. 2011)

FENCE CORNER POINTS FOR BORROW PIT NO. 6A

NAME	X-COORD	Z-ELEV.
BMA 1	334879.267	1498.200
BMA 2	334879.267	1498.200
BMA 3	334879.267	1498.200
BMA 4	334879.267	1498.200
BMA 5	334879.267	1498.200
BMA 6	334879.267	1498.200
BMA 7	334879.267	1498.200
BMA 8	334879.267	1498.200
BMA 9	334879.267	1498.200
BMA 10	334879.267	1498.200
BMA 11	334879.267	1498.200
BMA 12	334879.267	1498.200
BMA 13	334879.267	1498.200
BMA 14	334879.267	1498.200
BMA 15	334879.267	1498.200

COORDINATE SYSTEM WAS SA (L. 2011)

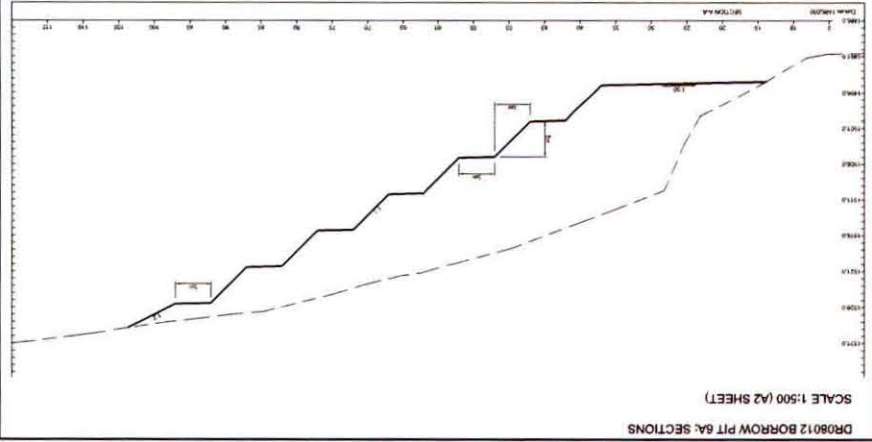
BORROW PIT INFORMATION


MAKING EXCAVATION: 43000 m³

AREA OF EXCAVATION: 0.99 ha


EXCAVATED SLOPES TO BE 1:2 UNLESS INDICATED

FENCED OFF AREA: 1.81 ha





HHO/BA/21/00305 AS SHOWN	 HHO AFRICA HHO CONSULTANTS 100, 101, 102, 103, 104, 105, 106, 107, 108, 109, 110, 111, 112, 113, 114, 115, 116, 117, 118, 119, 120, 121, 122, 123, 124, 125, 126, 127, 128, 129, 130, 131, 132, 133, 134, 135, 136, 137, 138, 139, 140, 141, 142, 143, 144, 145, 146, 147, 148, 149, 150, 151, 152, 153, 154, 155, 156, 157, 158, 159, 160, 161, 162, 163, 164, 165, 166, 167, 168, 169, 170, 171, 172, 173, 174, 175, 176, 177, 178, 179, 180, 181, 182, 183, 184, 185, 186, 187, 188, 189, 190, 191, 192, 193, 194, 195, 196, 197, 198, 199, 200, 201, 202, 203, 204, 205, 206, 207, 208, 209, 210, 211, 212, 213, 214, 215, 216, 217, 218, 219, 220, 221, 222, 223, 224, 225, 226, 227, 228, 229, 230, 231, 232, 233, 234, 235, 236, 237, 238, 239, 240, 241, 242, 243, 244, 245, 246, 247, 248, 249, 250, 251, 252, 253, 254, 255, 256, 257, 258, 259, 260, 261, 262, 263, 264, 265, 266, 267, 268, 269, 270, 271, 272, 273, 274, 275, 276, 277, 278, 279, 280, 281, 282, 283, 284, 285, 286, 287, 288, 289, 290, 291, 292, 293, 294, 295, 296, 297, 298, 299, 300, 301, 302, 303, 304, 305, 306, 307, 308, 309, 310, 311, 312, 313, 314, 315, 316, 317, 318, 319, 320, 321, 322, 323, 324, 325, 326, 327, 328, 329, 330, 331, 332, 333, 334, 335, 336, 337, 338, 339, 340, 341, 342, 343, 344, 345, 346, 347, 348, 349, 350, 351, 352, 353, 354, 355, 356, 357, 358, 359, 360, 361, 362, 363, 364, 365, 366, 367, 368, 369, 370, 371, 372, 373, 374, 375, 376, 377, 378, 379, 380, 381, 382, 383, 384, 385, 386, 387, 388, 389, 390, 391, 392, 393, 394, 395, 396, 397, 398, 399, 400, 401, 402, 403, 404, 405, 406, 407, 408, 409, 410, 411, 412, 413, 414, 415, 416, 417, 418, 419, 420, 421, 422, 423, 424, 425, 426, 427, 428, 429, 430, 431, 432, 433, 434, 435, 436, 437, 438, 439, 440, 441, 442, 443, 444, 445, 446, 447, 448, 449, 450, 451, 452, 453, 454, 455, 456, 457, 458, 459, 460, 461, 462, 463, 464, 465, 466, 467, 468, 469, 470, 471, 472, 473, 474, 475, 476, 477, 478, 479, 480, 481, 482, 483, 484, 485, 486, 487, 488, 489, 490, 491, 492, 493, 494, 495, 496, 497, 498, 499, 500, 501, 502, 503, 504, 505, 506, 507, 508, 509, 510, 511, 512, 513, 514, 515, 516, 517, 518, 519, 520, 521, 522, 523, 524, 525, 526, 527, 528, 529, 530, 531, 532, 533, 534, 535, 536, 537, 538, 539, 540, 541, 542, 543, 544, 545, 546, 547, 548, 549, 550, 551, 552, 553, 554, 555, 556, 557, 558, 559, 560, 561, 562, 563, 564, 565, 566, 567, 568, 569, 570, 571, 572, 573, 574, 575, 576, 577, 578, 579, 580, 581, 582, 583, 584, 585, 586, 587, 588, 589, 590, 591, 592, 593, 594, 595, 596, 597, 598, 599, 600, 601, 602, 603, 604, 605, 606, 607, 608, 609, 610, 611, 612, 613, 614, 615, 616, 617, 618, 619, 620, 621, 622, 623, 624, 625, 626, 627, 628, 629, 630, 631, 632, 633, 634, 635, 636, 637, 638, 639, 640, 641, 642, 643, 644, 645, 646, 647, 648, 649, 650, 651, 652, 653, 654, 655, 656, 657, 658, 659, 660, 661, 662, 663, 664, 665, 666, 667, 668, 669, 670, 671, 672, 673, 674, 675, 676, 677, 678, 679, 680, 681, 682, 683, 684, 685, 686, 687, 688, 689, 690, 691, 692, 693, 694, 695, 696, 697, 698, 699, 700, 701, 702, 703, 704, 705, 706, 707, 708, 709, 710, 711, 712, 713, 714, 715, 716, 717, 718, 719, 720, 721, 722, 723, 724, 725, 726, 727, 728, 729, 730, 731, 732, 733, 734, 735, 736, 737, 738, 739, 740, 741, 742, 743, 744, 745, 746, 747, 748, 749, 750, 751, 752, 753, 754, 755, 756, 757, 758, 759, 760, 761, 762, 763, 764, 765, 766, 767, 768, 769, 770, 771, 772, 773, 774, 775, 776, 777, 778, 779, 780, 781, 782, 783, 784, 785, 786, 787, 788, 789, 790, 791, 792, 793, 794, 795, 796, 797, 798, 799, 800, 801, 802, 803, 804, 805, 806, 807, 808, 809, 810, 811, 812, 813, 814, 815, 816, 817, 818, 819, 820, 821, 822, 823, 824, 825, 826, 827, 828, 829, 830, 831, 832, 833, 834, 835, 836, 837, 838, 839, 840, 841, 842, 843, 844, 845, 846, 847, 848, 849, 850, 851, 852, 853, 854, 855, 856, 857, 858, 859, 860, 861, 862, 863, 864, 865, 866, 867, 868, 869, 870, 871, 872, 873, 874, 875, 876, 877, 878, 879, 880, 881, 882, 883, 884, 885, 886, 887, 888, 889, 890, 891, 892, 893, 894, 895, 896, 897, 898, 899, 900, 901, 902, 903, 904, 905, 906, 907, 908, 909, 910, 911, 912, 913, 914, 915, 916, 917, 918, 919, 920, 921, 922, 923, 924, 925, 926, 927, 928, 929, 930, 931, 932, 933, 934, 935, 936, 937, 938, 939, 940, 941, 942, 943, 944, 945, 946, 947, 948, 949, 950, 951, 952, 953, 954, 955, 956, 957, 958, 959, 960, 961, 962, 963, 964, 965, 966, 967, 968, 969, 970, 971, 972, 973, 974, 975, 976, 977, 978, 979, 980, 981, 982, 983, 984, 985, 986, 987, 988, 989, 990, 991, 992, 993, 994, 995, 996, 997, 998, 999, 1000	PROVINCE OF THE EASTERN CAPE DEPARTMENT OF HIGHWAYS AND TRANSPORT	BORROW PIT SETCH BORROW PIT 8B SHEET 1 OF 1	DRAUGHTSMAN HHO/BA/21/00305
-----------------------------	---	--	---	--------------------------------



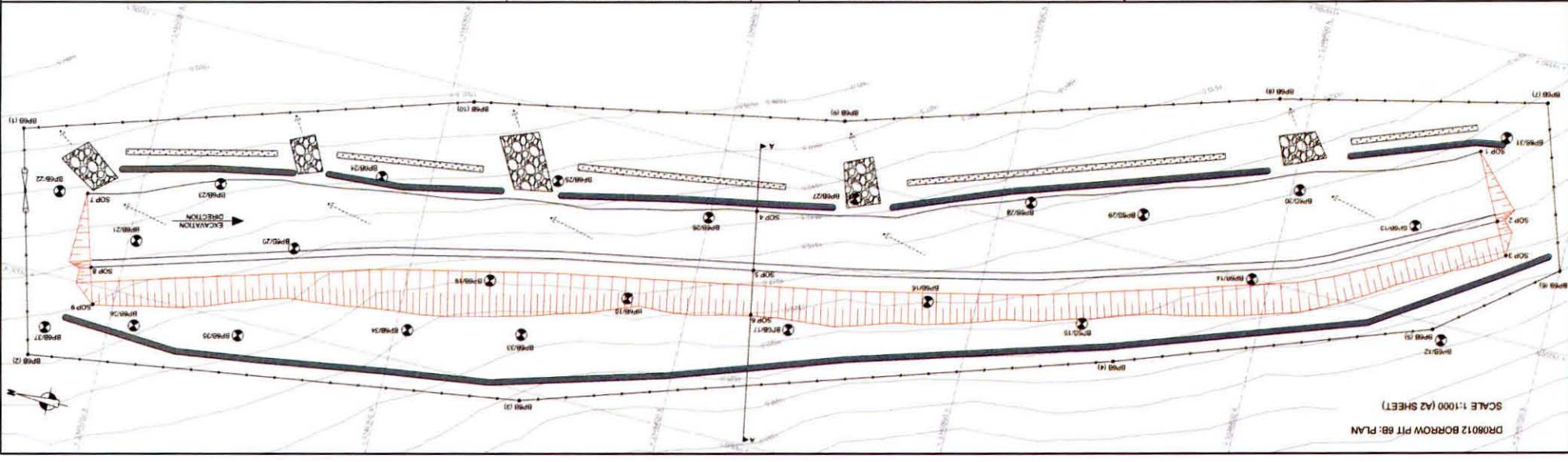
BORROW PIT INFORMATION


AREA OF EXCAVATION: 2000 m²
 MAXIMUM EXCAVATION: 2000 m³
 EXCAVATED AREAS TO BE INDICATED
 FENCED OFF AREA: 4.94 m

NAME	X-COORD	Z-ELEV
BPA (1)	1924.749	334328.334
BPA (2)	1918.123	334439.221
BPA (3)	1915.853	334468.340
BPA (4)	1915.055	334484.781
BPA (5)	1917.089	334529.917
BPA (6)	1922.220	334560.204
BPA (7)	1928.998	334552.284
BPA (8)	1930.818	334548.183
BPA (9)	1929.220	334574.573
BPA (10)	1921.920	334614.345


SETTING OUT POINTS FOR BORROW PIT No. 8B

NAME	X-COORD	Z-ELEV
SCP 1	1917.134	334662.567
SCP 2	1915.551	334674.108
SCP 3	1917.293	334679.888
SCP 4	1918.174	334684.827
SCP 5	1923.966	334684.827
SCP 6	1924.570	334682.996
SCP 7	1928.818	334681.855
SCP 8	1929.885	334681.191
SCP 9	1930.555	334682.853





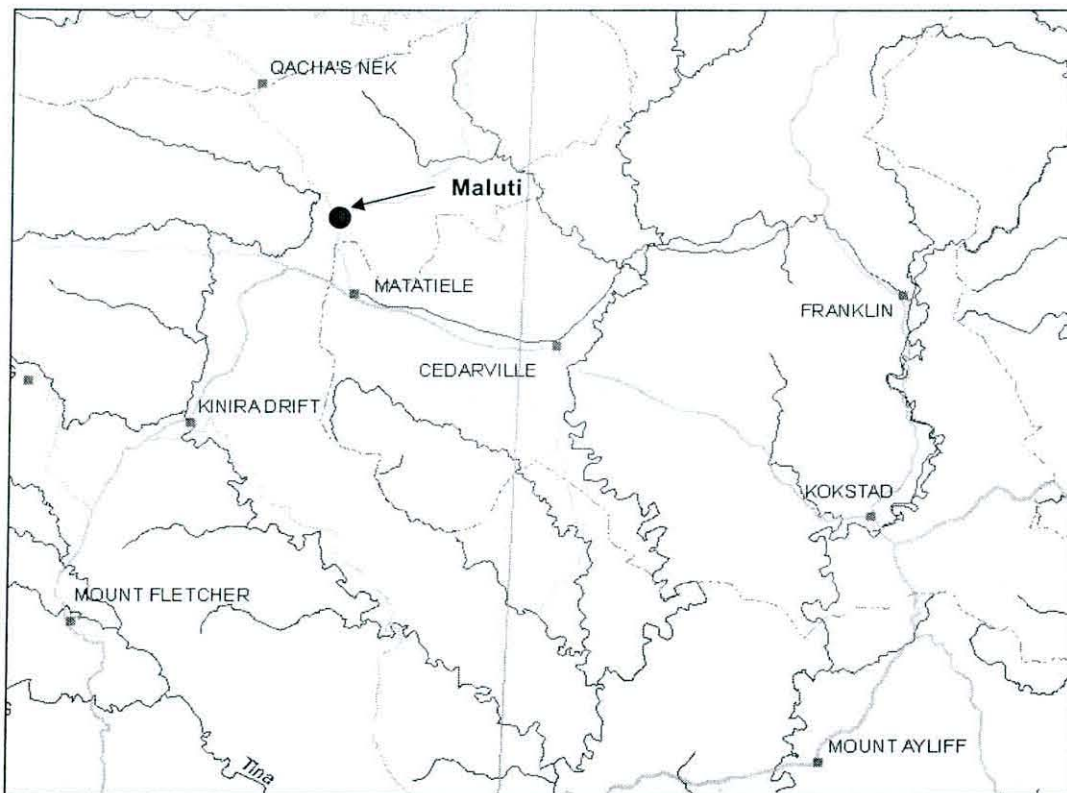
APPENDIX B
MINUTES OF THE COMMUNITY LIAISON MEETINGS



BACKGROUND INFORMATION DOCUMENT FOR THE PROPOSED UPGRADING OF THE DISTRICT ROAD DR 08012) FROM MALUTI TO QACHAS NEK NEAR MATATIELE IN THE EASTERN CAPE

1. INTRODUCTION

Terratest (Pty) Ltd was approached by HHO Africa – Infrastructure Engineers (HHO) on behalf of the Eastern Cape Department of Roads and Transport (DoRT) to undertake the environmental work necessary for the application for the environmental authorisation (EA) from the Department of Economic Development and Environmental Affairs (DEDEA) for the proposed activity. The EA is necessary since the activity falls within the listing notice GN No. R 386.



Locality Map

2. BACKGROUND INFORMATION AND PROJECT DESCRIPTION

The proposed upgrading includes the upgrading of 25km of gravel road to surfaced black top, along the DR 08012 between Maluti town and the Qachas Nek South Africa - Lesotho Border Post. The site is situated at the foothills of the Drakensberg Mountains within the boundaries of the Alfred Nzo District Municipality.

[Faint handwritten text]

[Faint handwritten text]

Currently the road between Maluti and the Lesotho Border Post at Qachas Nek is a gravel road that which passes through the area which requires regular maintenance due to the slopes and gradients that the current road alignment traverses.




View of the current road surface

In addition to the black surfacing of the road, additional stormwater structures will be put in place ensuring adequate and improved stormwater drainage off the road surface. The improved drainage situation off and away from the road will contribute to the sustainability of the road in the long run.



View of the current stormwater measures along the road




The road passes through unspoilt natural areas north of the town of Maluti, which makes this road an attractive tourist route to gain entry into Lesotho. The road is also used for the regular trade between Lesotho and South Africa, with vehicles from Lesotho regularly transporting clientele to and from the shopping facilities in the towns of Matatiele and Kokstad.



View of the natural beauty of the area creating the potential of a tourist route along the road

3. BIOPHYSICAL ENVIRONMENT

According to the Vegetation Types of South Africa, Lesotho and Swaziland (2006) the road runs through the East Griqualand Grassland, the Mabela Sandy Grassland, the Eastern Temperate Freshwater Wetlands and the Southern Drakensberg Highland Grassland.






Map of the locality of the site within the various veldt types

The **East Griqualand Grassland** is a veldtype that is dominated by grass components and has a Conservation classification of "vulnerable" due to only 0.2% of the distribution being protected in the Ongeluknek Nature Reserve. The rest of the unprotected areas are under pressure from agricultural activities like the planting of plantations, the cultivation of maize and over grazing.

Similarly the **Mabela Grassland** is a veldtype that is dominated by grass components and has a Conservation classification of "vulnerable" due to an unspecified low percentage of the distribution being protected within the Ongeluknek Nature Reserve. The rest of the unprotected areas are under pressure from agricultural activities like the cultivation of maize and selective heavy overgrazing especially in communal areas.

The road crosses an area that is a typical example of the **Eastern Temperate Freshwater Wetlands** which has a Conservation classification of "vulnerable" due to only 5% being conserved in statutory and private reserves and parks. The remainder of the unprotected areas are being disturbed by heavy selective livestock grazing. In addition the use of these wetlands as water sources also place added pressure on these systems.



The ***Southern Drakensberg Highland Grassland*** is dominated by grassland components and has a Conservation classification of "least threatened" with approximately 9% of the total area being conserved in the uKhahlamba Drakensberg Park and the Ongeluksnek Nature Reserve. The unprotected areas are continuously being disturbed due to heavy overgrazing, especially in the communal areas.


4. Social Environment

The social environment surrounding the road alignment is dominated by scattered villages and communal lands mainly used for communal grazing and subsistence crop production. The road links South Africa and Lesotho and there will have certain socio-economic impacts on the residents of both Lesotho and the towns of Matatiele and Kokstad.

5. AREAS OF ENVIRONMENTAL CONCERN


As with all roads related projects there are project specific areas of environmental concerns, the following are presently identified:


- A wetland area (Eastern Temperate Freshwater Wetland) along the stretch of the road. This area will require a sensitive approach during the project since the risk of contamination exists.



View of the wetland along the road alignment

- A bridge crossing that is an area of concern relating to contamination during the upgrading process.





View of the bridge crossing

- A relatively dense stand of *Protea subvestita* (Lip-flower Sugarbush) in close proximity to the road alignment which must be treated with utmost sensitivity during the project guarding against any damage of the plants.




View of the *Protea subvestita* (Lip-flower Sugarbush) along the alignment

10. 10. 1917

10. 10. 1917

- Areas with large sandstone rocks formations which must be avoided along the alignment of the road.




View of a sandstone bank along the alignment



View of a sandstone out crop along the alignment

- Mitigation measures will be put in place in the Environmental Management Plan (EMP) that will be made a condition of the Environmental Authorization to address these areas of concern.



6. RECOMMENDATIONS


The following recommendations will be proposed regarding the project:


- A parking area is proposed at the Border Post if such a facility is not yet part of the proposed project.



An upgrade of the parking area at the Border Post is proposed


- The water source(s) that will be utilized during the operational phase of the project needs to be identified as early as possible and extraction permitting must be applied for through the Department of Water Affairs and Forestry (DWAF).
- The material source(s) that will be utilized during the upgrading needs to be identified as early as possible and permitted through the Department of Minerals and Energy (DME). These borrow pits should be selected in such a way that their visibility from the road will be restricted ensuring the visual and aesthetic conservation of the area.






No borrow pit such as this one should be identified next to the road

- The locality of the Contractor's Campsite has to be done with environmental and social responsibility in mind.
- The *Acacia dealbata* (Silver Wattle) that is encroaching on the road verges must be cleared during the operational phase of the project. Measures must also be put in place minimizing the re-establishment of this specie.



Clearing of *Acacia dealbata* (Silver Wattle) on the road verges must be done



- It is suggested that some form of speed-reducing measures be put in place on the road since the black topping of the road will result in vehicles travelling at even higher speeds on the road.

These recommendations will also be included in the EMP.

7. HOW DO I PARTICIPATE?

Every proposed project and/or development has the potential to significantly affect the natural and social environments, both at, as well as surrounding the proposed site. For this reason it is imperative that you as an interested and/or affected party (IAP) comment on the proposed development and highlight issues or concerns that you feel need to be considered during the proposed planning and implementation process. This can be done by contacting the environmental consultant (details given below) who will register you as an IAP. If you intend to register as an IAP or forward comments regarding the proposed development, please submit your contribution to Terratest before **5 May 2008**.

8. CONTACT PERSON AT TERRATEST

Please forward any comments on the proposed development to:

Magnus van Rooyen

Terratest (Pty) Ltd

PO Box 13009


CASCADES

3202

Tel: 033 347 2992

Fax: 033 347 3960

Email: vanrooyenm@terratest.co.za





Our Ref. 16 – 1667/MVR

21 April 2008

Eastern Cape Parks Board
PO Box 11235
Southernwood
East London
5213

ATTENTION: THE REGIONAL MANAGER

Dear Madam


**NOTICE OF ENVIRONMENTAL PROCESS FOR THE PROPOSED UPGRADING OF THE
DISTRICT ROAD (DR 08012) FROM MALUTI TO QACHAS NEK NEAR MATATIELE IN THE
EASTERN CAPE**

Attached please find the Background Information Documents for the proposed upgrading of the District Road (DR 08012) from Maluti to Qachas Nek near Matatiele in the Eastern Cape.

Your comments on the proposed project are required by relevant Government Authority and we would appreciate receiving them at your earliest convenience.

Yours Faithfully

**MAGNUS VAN ROOYEN
FOR: TERRATEST (Pty) Ltd**





Our Ref. 16 – 1667/MVR

21 April 2008

Regional Manager
Dept of Economic Development and Environmental Affairs
Private Bag X 3513
KOKSTAD
4700

ATTENTION: THE REGIONAL MANAGER

Dear Sir/Madam


**NOTICE OF ENVIRONMENTAL PROCESS FOR THE PROPOSED UPGRADING OF THE
DISTRICT ROAD (DR 08012) FROM MALUTI TO QACHAS NEK NEAR MATATIELE IN THE
EASTERN CAPE**

Attached please find the Background Information Documents for the proposed upgrading of the District Road (DR 08012) from Maluti to Qachas Nek near Matatiele in the Eastern Cape.

Your comments on the proposed project are required by relevant Government Authority and we would appreciate receiving them at your earliest convenience.

Yours Faithfully

**MAGNUS VAN ROOYEN
FOR: TERRATEST (Pty) Ltd**





terratest
Geotechnical, Environmental
& Earth Science Consultants

Our Ref. 16 – 1667/MVR

21 April 2008

Eastern Cape Parks Board
PO Box 11235
Southernwood
East London
5213

ATTENTION: THE REGIONAL MANAGER

Dear Madam


**NOTICE OF ENVIRONMENTAL PROCESS FOR THE PROPOSED UPGRADING OF THE
DISTRICT ROAD (DR 08012) FROM MALUTI TO QACHAS NEK NEAR MATATIELE IN THE
EASTERN CAPE**

Attached please find the Background Information Documents for the proposed upgrading of the District Road (DR 08012) from Maluti to Qachas Nek near Matatiele in the Eastern Cape.

Your comments on the proposed project are required by relevant Government Authority and we would appreciate receiving them at your earliest convenience.

Yours Faithfully

MAGNUS VAN ROOYEN
FOR: TERRATEST (Pty) Ltd





Our Ref. 16 – 1667/MVR

21 April 2008

Alfred Nzo Municipality
Private Bag X 511
MOUNT AYLIFF
4735

ATTENTION: THE MANAGER

Dear Sir/Madam


**NOTICE OF ENVIRONMENTAL PROCESS FOR THE PROPOSED UPGRADING OF THE
DISTRICT ROAD (DR 08012) FROM MALUTI TO QACHAS NEK NEAR MATATIELE IN THE
EASTERN CAPE**

Attached please find the Background Information Documents for the proposed upgrading of the District Road (DR 08012) from Maluti to Qachas Nek near Matatiele in the Eastern Cape.

Your comments on the proposed project are required by relevant Government Authority and we would appreciate receiving them at your earliest convenience.

Yours Faithfully

**MAGNUS VAN ROOYEN
FOR: TERRATEST (Pty) Ltd**





Our Ref. 16 – 1667/MVR

21 April 2008

Environmental Rural Solutions

Submitted via email:

ATTENTION: Nicky McLeod

Dear Madam


**NOTICE OF ENVIRONMENTAL PROCESS FOR THE PROPOSED UPGRADING OF THE
DISTRICT ROAD (DR 08012) FROM MALUTI TO QACHAS NEK NEAR MATATIELE IN THE
EASTERN CAPE**

Attached please find the Background Information Documents for the proposed upgrading of the District Road (DR 08012) from Maluti to Qachas Nek near Matatiele in the Eastern Cape.

Your comments on the proposed project are required by relevant Government Authority and we would appreciate receiving them at your earliest convenience.

Yours Faithfully

**MAGNUS VAN ROOYEN
FOR: TERRATEST (Pty) Ltd**





Our Ref. 16 – 1667/MVR

21 April 2008

National Department of Agriculture
Private Bag X 3523
KOKSTAD
4700

ATTENTION: MS NOMAKHAYA STEMELE

Dear Madam


**NOTICE OF ENVIRONMENTAL PROCESS FOR THE PROPOSED UPGRADING OF THE
DISTRICT ROAD (DR 08012) FROM MALUTI TO QACHAS NEK NEAR MATATIELE IN THE
EASTERN CAPE**

Attached please find the Background Information Documents for the proposed upgrading of the District Road (DR 08012) from Maluti to Qachas Nek near Matatiele in the Eastern Cape.

Your comments on the proposed project are required by relevant Government Authority and we would appreciate receiving them at your earliest convenience.

Yours Faithfully

**MAGNUS VAN ROOYEN
FOR: TERRATEST (Pty) Ltd**





Our Ref. 16 – 1667/MVR

21 April 2008

South African Heritage Resources Association

Culture Heritage Officer
PO Box 759
East London
5201

ATTENTION: NOLITHA NGCAI

Dear Madam


**NOTICE OF ENVIRONMENTAL PROCESS FOR THE PROPOSED UPGRADING OF THE
DISTRICT ROAD (DR 08012) FROM MALUTI TO QACHAS NEK NEAR MATATIELE IN THE
EASTERN CAPE**

Attached please find the Background Information Documents for the proposed upgrading of the District Road (DR 08012) from Maluti to Qachas Nek near Matatiele in the Eastern Cape.

Your comments on the proposed project are required by relevant Government Authority and we would appreciate receiving them at your earliest convenience.

Yours Faithfully

MAGNUS VAN ROOYEN
FOR: TERRATEST (Pty) Ltd



MALUTI-QACHA's NEK ROAD UPGRADE

PUBLIC PARTICIPATION / COMMENTS AND RESPONSES REPORT

~NOVEMBER 2008~

ADVERTISING PROCESS

The proposed activity was advertised in the regional media (see copy below), as well as via A3 posters (in English, Sesotho and Xhosa) which were placed throughout the affected area (including the towns of Maluti, Matatiele and Qachas Nek), at places such as the border post buildings, schools, churches, stores and bus ranks.

The ward councilors for the wards through which the road traverses, i.e. wards 3, 6 and 8, were informed, and the residents in these wards were invited, via the posters, ward committee and traditional authority meetings, to attend an open public meeting arranged for the 4th November at the Nchodu Community Hall, adjacent to the road.


Letters were also sent to various stakeholders in the Matatiele and the Qachas Nek areas, including Local and Traditional Authorities, businesses, and Departments.

The meeting venue was selected as an easily accessible mid point along the road, and arranged via the ward 8 councilor and officials from Matatiele Local Municipality.

The public participation meeting was held at Nchodu Community Hall on the 4th November 2008. More than three hundred people (representing Youth, Woman, Men, Headman, Ward Councilors, consultants, Taxi Association members, Government Departments and Lesotho Government Officials) attended and participated in the meeting. The attendance register is attached.

EAST GRIQUALAND FEVER OCTOBER 17, 2008

<p>NOTICE OF ENVIRONMENTAL IMPACT ASSESSMENT PROCESS - TARRING OF QACHA'S NEK ROAD</p> <p>Notice is hereby given in terms of Regulation 56 of the NEMA regulations published in the Government Notice No. 52385, 386 from 21 April 2006 of intent to carry out the following activity:</p> <ul style="list-style-type: none">The upgrading of the road between the village of Maluti and the Qacha's Nek Border Post to a black top surfaced road. The road is situated in the Alfred Nzo District Municipality in the Eastern Cape Province. <p>The consultants are Terratest Inc., P.O. Box 13009, CASCADES 3202, Tel: 033 347 2992. Contact Person: Magnus van Rooyen E-mail: vanrooyen@terratest.co.za Contact for local questions: Environmental & Rural Solutions, (Molebheng Tsaphe) 110 Main Street Matatiele 4730 Tel: 039 737 4849 E-mail: admin@enviros.co.za A public meeting will be held on the 4th November 2008 at Nchodu Community Hall, 10h00</p> <p>In order to ensure that you are identified as an interested and/or affected party, please submit your name, contact information and interest in the matter to the contact person given above within 14 days from the date of this advert.</p>	<p>TSEBISO KA TSA TLHOKOMELO YA TSA TIKOLOHO MALUTI-QACHA'S NEK ROAD TARRING.</p> <p>Re tsebisa ka molaotheo wa Kgoromente National Environmental Management Act 107 wa 1998 (NEMA) wa isa tlhokomelo ya tikoloho o ikemiseeditse ho etsa tse latelang:</p> <ul style="list-style-type: none">Nilafatso ya mmila ka sekontiri ho toha pakeng tsa mahaeng Maluti ho ya fihla Qacha's Nek Border. Mmila o tlasa Masepala wa Alfred Nzo e ho Eastern Cape. <p>Re ya kopa hore motho ya nang le dikeletso, dipolelo kapa ya sa dumellaneng le mosebetsi ona a kopane le Terratest Magnus van Rooyen P.O BOX 1300, CASCADES, 3202. Tel: 033 347 2992. E-mail: vanrooyen@terratest.co.za kapa Environmental & Rural Solution (Molebheng Tsaphe) 110 Main Street Matatiele 4730 nomorong ana: (039) 737 4849 Fax 737-4892 E-mail: admin@enviros.co.za pole ho leisa matsatsi a leshome le metsa mone (14) o nahisitswa mosebetsi ona</p> <p>Sejhaba sa ya mangwa ho tla kopanong e tla ishwariwa Nchodu Holong moria la 4 Labohedi November 2008 ka hora ya leshome (10h00).</p>
---	---



PROCEEDINGS OF THE PUBLIC MEETING

The ward councillor from Nchodu did the opening and welcome, and participants and guests introduced themselves.

Environmental and Rural Solutions (local consultant assisting Terratest with public participation) outlined the purpose of the meeting by providing the project background. An outline of the applicable legislation was given, and how the proposed activity fits into the National Environmental Management Act notices R385 and R386. It was indicated that the main aim of the meeting was to collect opinions from the affected and the interested parties to gauge their response to the proposed road upgrade. It is important for everyone has an understanding of how such a development will impact on their natural, social and economic environment and to make informed decisions on whether or not they want the proposed activity, if any alternative designs or options be considered, and if so, what form they should take in order to minimize and address the associated impacts. Through asking and responding to questions and suggestions that may arise, stakeholders could be in a position to make an informed decision, hence the public consultation process and this meeting.


Issues addressed by the public participation forum:

ISSUE / QUESTIONS	RESPONSES
As a community member I support the development of a proposed project, but my question is about fence along the road that is always vandalized, and then found in other homesteads. Which measures should be implemented for its protection?	Fence along road should be protected from vandals by community and leadership monitoring and reporting any thefts. The fence protects the roadside communities' livestock from traffic, and community must take responsibility for this fence.
Are there any means of protecting fence against theft?	Stock theft is another cause of broken fences. Community should be the role model in protecting their project in this case.
Are there any gates for controlling livestock safety?	It will depend on the Project Steering Committee to decide on the number of gates, and to be responsible for damage or loss to avoid accidents.
How long is the project	Tarring will be from Maluti to Qacha's Nek, i.e. 25 km long on the existing gravel road alignment.
What type of tar? Is it an International road with quality tar, pavements and water drainage?	Flow of traffic, types of vehicles and number of vehicles using the road will determine final quality. Tar road quality starting in Maluti area is noted. Road will have appropriate drainage, especially in steeper areas.
When does the project start? Is it for election preparation?	The project has already started - the fact that public participation is in process through advertisements and fourteen days allowance for commentary. Not sure when actual road work will start.
How will be the road alignment, is it to accommodate one vehicle at a time during implementation?	Contractors will see to it that vehicles use separate route during implementation, currently we are on planning and designing stage.
What will happen to those homesteads that are next to the road?	Photos were taken for existing homesteads that are next to the road to monitor any impacts. Road will not interfere with them other than dust and noise during construction. Any complaints will be monitored by government based on photographic evidence / changes since before the start.
How safe will the learners be crossing from one area to another to attend school? Are there any robots that will control traffic?	Suggestion: Community to decide about safety measures to be in place for kids, e.g. gates at crossings, speed bumps. Road design is not for high speed.

1911年11月11日

第 11 号


ISSUE / QUESTIONS	RESPONSES
	No traffic lights planned. May install STOP/GO lights during construction phase to control traffic in busy areas.
What about culverts that will be next to the homesteads.	Chief stated that according to the Government regulations, homesteads are not supposed to be next to the road, wetland or under the hill, if a person agrees to be placed in a corner, he/she should be responsible and be accountable for disaster. Road will not impose on any current homesteads as it follow existing alignment.
Are there any means of employment for local community?	Part of this project is job creation as Government is aware that people are unemployed, so there will be a number of jobs for local residents, but engineers will have their own skilled professionals for machine operation.
Are there any forms to be filled for employment?	Employment system will be similar to other projects; there will be no forms.
Which criteria will be used for selection of labour? What about local professionals who have knowledge of machine operation?	Project Steering Committee will be nominated from all different villages and decide on labour issues for the affected areas.
Suggestion:	I would appreciate if a meeting similar to this one could be organized with the purpose of employment as other areas are too far from the centre and bad communication could discourage community and delay the process.
Is local labour going to be permanent throughout Qacha's Nek or there will be an exchange so that most people should benefit?	Project Steering Committee will see to it and negotiations will be carried out.
What about road signs? We always see pothole-warning signs, drainage disturbing cropping next to the fields. Who is responsible for road maintenance?	Road signs were available previously, but government will make a plan for maintenance and warn drivers through appropriate road signs such as sharp bends. Drainage outflows next to fields will be protected to avoid erosion damage.
General Comments:	We appreciate the idea of the tar road. Tourists will make use of it as short cut to Lesotho. Let us be careful of resources along the fields such as thatch grass, which generate income. Resources such as indigenous trees, bushman paintings should be protected. Other plants will be collected during implementation, kept in a nursery and replanted after project completion. Drakensburg Taxi Association appreciates the construction of tar road and indicated that they will be able to improve the level and quality of transport from Matatiele to Lesotho. There is a low level bridge which makes drivers feel uncomfortable during rainy seasons, I suggest a higher reasonable bridge for the tar road
There are kids that are always pretending as if they are assisting in filling potholes and are putting huge stones in order to avoid drivers passing to the other side of the road. What should we do to avoid silly practices?	Parents should advise their kids of the danger of bad practices and tell them to stop pretending to be doing road maintenance. Parents said they hoped drivers would not support these kids, and should discipline them!
What about the portion of road between the border gates?	Road will accommodate South African and Lesotho vehicles. The 'no-mans-land' portion will be left aside as the South African National Road Association is supposed to sign a document about this shared section to be included in the proposed activity.



ISSUE / QUESTIONS	RESPONSES
Comment:	We do appreciate the tarring of the road, the economy will improve, and transport will be of a higher standard, indigenous plants will be protected from dust.
Ward three and six councilors' comments	Gave a summary of the meeting about the successes, fears, accountability, ownership and local labour.
Way forward.	Based on the discussions there were no objections to the proposed tarring of Maluti-Qacha's Nek road. Outcomes from the meeting will be part of an EIA report, to be submitted to DEDEA, who will then issue a Record of Decision in response to this application.

The attendance register for the meeting is attached below.

No other comments were received in writing from IAPs other than via the meeting.



-EAST GRIQUALAND FEVER OCTOBER 17, 2008

NOTICE OF ENVIRONMENTAL IMPACT ASSESSMENT PROCESS - TARRING OF QACHA'S NEK ROAD

Notice is hereby given in terms of Regulation 56 of the NEMA regulations published in the Government Notice No. R.385, 386 from 21 April 2006 of intent to carry out the following activity:

- The upgrading of the road between the village of Maluti and the Qacha's Nek Border Post to a black top surfaced road. The road is situated in the Alfred Nzo District Municipality in the Eastern Cape Province.

The consultants are Terratest Inc., P.O.
Box 13009, CASCADES 3202,
Tel: 033 347 2992. Contact Person: Magnus van
Rooyen E-mail: vanrooyen@terratest.co.za
Contact for local questions: Environmental & Rural
Solutions, (Moleboheng Tsephe)
110 Main Street Matatiele 4730
Tel: 039 737 4849

E-mail: admin@enviros.co.za

**A public meeting will be held on the 4th November
2008 at Ntshodu Community Hall, 10h00**

In order to ensure that you are identified as an interested and/or affected party, please submit your name, contact information and interest in the matter to the contact person given above within 14 days from the date of this advert.

TSEBISO KA TSA TLHOKOMELO YA TSA TIKOLOHO MALUTI-QACHA'S NEK ROADTARRING.

Re tsebisa ka molaotheo wa Kgoromente National Environmental Management Act 107 wa 1998 (NEMA) wa tsa tlhokomelo ya tikoloho o ikemiseditse ho etsa tse lateleng:


- Ntlafatso ya mmila ka sekontiri ho tloha pakeng tsa mahaeng Maluti ho ya fihla Qacha's Nek Border. Mmila o tlasa Masepala wa Alfred Nzo e ho Eastern Cape.

Re ya kopa hore motho ya nang le dikeletso, dipotso kapa ya sa dumellaneng le mosebetsi ona a kopane le

Terratest: Magnus van Rooyen P.O BOX 1300,
CASCADES, 3202,
Tel: 033 347 2992. E-mail: vanrooyen@terratest.co.za
kapa Environmental & Rural Solution (Moleboheng
Tsephe)

110 Main Street Matatiele 4730
nomorong ena: (039) 737 4849 Fax 737-4892
E-mail: admin@enviros.co.za pele ho fela
matsatsi a leshome le metso mene (14) o hlahisitse
mosebetsi ona


**Setjhaba se ya mengwa ho tla kopanong e tla
tshwarelwa Nchodu Holong mohla la 4 Labobedi
November 2008 ka hora ya leshome (10h00).**



**MALUTI-QACHA'S NEK ROAD TARRING
PUBLIC PARTICIPATION
VENUE: NCHODU COMMUNITY HALL
DATE: 4th NOVEMBER 2008**

PROPOSED AGENDA

1. Opening
2. Welcome and Introduction
3. Purpose of the meeting
4. Input from Terratest (consulting Engineers)
5. Questions and discussions
6. Way forward
7. Vote of thanks and closure.




04/11/2008 Maluti - Racha met Road to

ATTENDANCE REGISTER


Public Participation
Matatiele Local Municipality

NAME & SURNAME	PORTFOLIO	CONTACTS	SIGNATURE
Mathabo Sephelane	Nchodu		M.
P. Nyakeni	Nchodu		P.K.
E. Ngodi	SABUO		E.N.
P. Kape	Nchodu		P.K.
D. Masoane	NCHODU		H.N.
Mathuda Makhele	Nchodu		M.M.
Matsokolo Tsoete	NCHODU		M.T.
TLALENG Mantsi	Nchodu		T.M.
MAMOKETE Moloa	Nchokya		M.M.
MANTEROHENG RANTHAKANA	NCHODU		M.A.R.
MALEBOHANG SELIANE	Kutwane		
Makaleo Tsente	Kutwane		
MONGE-ZI SINGELANG	NKABE		
MASIZANA SYABULELA	MAFUBE		
RAKAIBE TINATO	MAFUBE		
MOLOI LEBOHANG	MATJIMA		
Matlile lemoa			
MOKHOANE KHOTSO	NKASELE	073479017	K.M.
Makhele Mpkallo	Nchodu	0780285184	M.M.



04/11/2008 Maluti-Quthuonek Road tarring
 Public Participants
ATTENDANCE REGISTER
 Matatiele Local Municipality


NAME & SURNAME	PORTFOLIO	CONTACTS	SIGNATURE
A. M. Mokhegi	Makoloko	072 4577878	<i>[Signature]</i>
Mxoli Ntshelo	Nchodu	-	-
Gloria Molofo	Tabavu	0783657395	<i>[Signature]</i>
Madlana Moshoeshe	Tabavu	-	<i>[Signature]</i>
MAKHOTOMO Ntsie	nchodu		<i>[Signature]</i>
MALIBAKISO RAMAOTA	nchodu		<i>[Signature]</i>
Mamosala Mende	Nchodu	0835589106	<i>[Signature]</i>
Lineo Ramaota	nchodu		<i>[Signature]</i>
MPho Kapa		0783661330	
Vuyisile Granga	nchodu	0835851450	<i>[Signature]</i>
JACOB. M. KLAAS	MAFUBE		<i>[Signature]</i>
RATLALI THLEME	NKASELLI	0835852240	<i>[Signature]</i>
Zulethra NIKEJANE	nchodu	-	-
N. PITSO	nchodu	-	-
KUFA Wandile	Tabavu		<i>[Signature]</i>
Koloko Lebong	nchodu		<i>[Signature]</i>
Makubane Sefani	Qaucha creek		<i>[Signature]</i>
Lebako Mkhahle	nchodu	0737642889	<i>[Signature]</i>
Sydneyell Kufoko	Nchodu		



04/11/2008 Maluti-Quthaonek Road terracing
 Public Participation
ATTENDANCE REGISTER
 Matatse Local Municipality


NAME & SURNAME	PORTFOLIO	CONTACTS	SIGNATURE
Lindiwe Mbele	JABAVU	073 8204808	L.C.
Kekeloto Matsiletsi	Belfort	0730255233	K. M...
Moipone Ntai	Ncholu	0796782257	M...
Ramaota Thobwane	ncholu	0735712661	R.T.
Maleswane Sekabane	Ncholu	0798319200	M.S...
Vuyiswa Lekhetso	NCHOLU	0783630527	V. Lek...

7


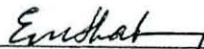
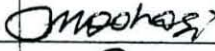

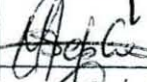
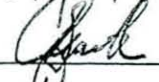





04/11/2008 Mabithe - Gachuanets Road Tama
 ATTENDANCE REGISTER
 Mabithe Local Muni Council

NAME & SURNAME	PORTFOLIO	CONTACTS	SIGN
SOMANA XOLANI	Nchodu	073 133 1058	[Signature]
2 Mathuso RAMAOTA	Nchodu	-	[Signature]
3 Misoniso FARO	"	-	[Signature]
4 S. N. FARO	"	-	M.F.
5 Maeketsi Lesefa	"	-	M.F.
6 Beatle Motuani	HA Nchodu	-	N.F.
7 Mkhosi Bobang	Nchodu	0730592047	[Signature]
8 Ramaota Samane	"	076 3458532	ABM
8 Mathapelo Mohapi	Matima	-	SA
TSHEPO RAMADISE	Nive field	0732415407	[Signature]
TSILISO MOTJOPE	Nchodu	-	[Signature]
THABANG MAKIELA	NCHOLU	078 277 1258	[Signature]
THABO MOHAI	Nchodu	078 475426	[Signature]
Mzwandile DANIEL KLAAS	Nchodu	0730030804	[Signature]
REFILWE LETYULA	Ncholu	0733656733	[Signature]
Ntombizekele RAUSA	Naledi	-	RD
THABANG NOTSHELE	Naledi	084 891 7791	R
NISWANE MOLEFO	Nchodu	07 24502396	T.I. N.
	AKHODU	-	N M




MALUTI-QACHA'S NEK ROAD TARRING- PUBLIC PARTICIPATION
MATATIELE LOCAL MUNICIPALITY
4th TUESDAY NOVEMBER 2008

NAME AND SURNAME	DEPARTMENT/ REPRESENTATIVE/ VILLAGE	CONTACT DETAILS	SIGNATURE
LEKHOTLA TS'ZANE	QACHA'S NEK LOCAL GOV. DISTRICT COUNCIL QACHA'S NEK	+266 22950247 (W) +266 58859693	
MOSIUOA NTHAKONG	MOKBE (DA)	+266 58075563 (W) +266 22950261 (W)	
KHACHA JOHN MOOROSI	MINISTRY OF HOME AFFAIRS (L.M.P.S) Qacha	+266 22950211 +266 63024802	
LEITHALE RAMMEA	" "	+266 63024065 +266 22950204	
Molebheng isephe	Env. & Rural Solutions	039 737 4849	
SPARIS MOTHEBELI	MATATIELE D.T.A	0826800523	
JOSEPH KHUMALO	M.D. T.A	0763062854	
Neko Moshoeshe	M.D. T.A	0729294098	




MALUTI-QACHA'S NEK ROAD TARRING- PUBLIC PARTICIPATION
MATATIELE LOCAL MUNICIPALITY
4th TUESDAY NOVEMBER 2008

NAME AND SURNAME	DEPARTMENT/ REPRESENTATIVE/ VILLAGE	CONTACT DETAILS	SIGNATURE
NISHUWA NTSIE	NCHOSU	0739338708	<i>[Signature]</i>
MOFACUWA DITAU	NCHOSU	0734964390	<i>[Signature]</i>
MATHINYANE Thobiso	"	0762242671	<i>[Signature]</i>
MOLEKO MAX	nchodu	0733354861	<i>[Signature]</i>
KEKEISO OKMAHLE	JABAVU	0738719674	<i>[Signature]</i>
T. Mokoena	nchodu	0778291614	<i>[Signature]</i>
I. Kapan	nchodu		
M. Mokoena	Nchodu		m. mokoena
N Mgojo	Nchondu		N Mgojo
Ncobasangasela	Makoleko		NH Sangasela
DRATERA KHELE	KHELE Nchodu		M. Khole
Dimatatso Moleko	Moleko Nchodu		<i>[Signature]</i>



MALUTI- QACHA'S NEK ROAD TARRING- PUBLIC PARTICIPATION
MATATIELE LOCAL MUNICIPALITY
4th TUESDAY NOVEMBER 2008


NAME AND SURNAME	DEPARTMENT/ REPRESENTATIVE/ VILLAGE	CONTACT DETAILS	SIGNATURE
MA. Y. GOVENOR (CYRIL)	EDEW OALE QUARRIES	039 737 4641 082 3283241	<i>Jovender</i>
P. Z. Maphala	MALEDI	—	<i>P. Z. Maphala</i>
S. M. Parkies	Nehodu	—	<i>S. M. Parkies</i>
R. M. Moleko	NCHOSU	083 7353483	<i>R. M. Moleko</i>
N Radebe	NCHOSU	072 385 3984	<i>NRadebe</i>
Zanele Mlekwayo	naledi	074 6583168	<i>Zanele Mlekwayo</i>
LEISA TS'ILEPAP	Naledi	—	<i>Leisa Ts'ilepap</i>
NOBASINA BONGANI	NALEDI	0746609798	<i>Nobasina Bongani</i>
TSEKISO LETULA	NALEDI	084-8332726	<i>Tsekiso Letula</i>
MOTLATS' MOETI	MATIMA	—	<i>M. M.</i>
Siphiso MAGWAZA	Hill side	—	<i>Siphiso Magwaza</i>
Matungu Ramatso	Matimmer	—	<i>Matungu Ramatso</i>




MALUTI-QACHA'S NEK ROAD TARRING- PUBLIC PARTICIPATION
MATATIELE LOCAL MUNICIPALITY
4th TUESDAY NOVEMBER 2008

NAME AND SURNAME	DEPARTMENT/ REPRESENTATIVE/ VILLAGE	CONTACT DETAILS	SIGNATURE
THABANG LELATSA	NKASELE A/A		T.S. Lelatsa
TSHOKOLO MACHABE	NCHODU		T.S. MACHABE
MONAPI ZOEI	NCHODU		
Thabang heseja	Nchodu		
Motlatse Thibane	Nchodu		
RETLAWI IHLENGI	NKASELE	0835852240	
Puke Mahlapa	Nchodu	0786664321	
ITHORISO HOELE	WARD Committee 03	084 4042101	
LEHONONOMORONA	MAKOLOKO		
MZOLO JAETA	MAKOLOKO		
IMAKHOLE MOHLAHOA			
KT Mac			










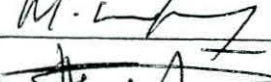


0



NAME AND SURNAME	DEPARTMENT/ REPRESENTATIVE/ VILLAGE	CONTACT DETAILS	SIGNATURE
PuSELETSo MAKHULE	JABAUU	074 6868116	P. MAKHULE
MASBITUKU SPHEINGANE	JABAUU	0841 8281222	M. SPHEINGANE
PULENG LEFU	JABAUU	084 6835345	P. LEFU
MaleShoane Mgando	JABAUU	078 5995109	M. Mgando
MAPHINUS N. MOKOENA	JABAUU	073 79 11 042	<i>[Signature]</i>
Moliehi P Seliane	Ncholu	078 074 4591	M.P. Seliane
Mantombi V. Mantshule	Nchodu	078 043 0860	M V MANTSHULE
kgosofalang MASIU	Nchodu	078 7867364	M.K. MASIU
Rapelang NESIE	Nchodu	072 852052017	SS NESIE
MAKHA MOKOSOLA	MAFUBE	073 7994328	MOKOSOLA
MOKHAWNALE LE	MAFUBE		MAYISA
dumisanimokoso	MAFUBE	073 7994328	
Selina S. Lehana	Muthadityhamba	07365 19644	S. S. Lehana



MALUTI-QACHA'S NEK ROAD TARRING- PUBLIC PARTICIPATION
MATATIELE LOCAL MUNICIPALITY
4th TUESDAY NOVEMBER 2008

NAME AND SURNAME	DEPARTMENT/ REPRESENTATIVE/ VILLAGE	CONTACT DETAILS	SIGNATURE
Benedict Mdamane	Harbouring WARD 3	072 022 4068	
ERIC Seaberg	CDW 04	0835948746	
JOSEPH LEPIHEANA	Wards Committee Chair	0784009555	
Malefu Mokeatle	Ward Cllr 06	0827705906	
Bernard gafya	Ward Cllr 03	082 770 5000	
NEQASIMBATHI T.F.	MECHHELING P.J.S	082 209 0496	
Cabangwana	ROADS & Trans	082440 9950	
KOZIAS- MOTSHELE MARIA	Ward Cllr 08	0827710045	
SISSIE MATELA	ERS	039 737 4849	
M-VAN ROOYEN	TERRATEST (Pty) Ltd	033 347 2992	
RANDALL DIRKS	HHO AFRICA	043 -727 0922	
R J MARGIELA	CHIEF	08250 34667	

ml

Faint, illegible text, possibly bleed-through from the reverse side of the page. The text is arranged in several lines and is mostly obscured by the paper's texture and lighting.

NAME AND SURNAME	DEPARTMENT/ REPRESENTATIVE/ VILLAGE	CONTACT DETAILS	SIGNATURE
TSELISO KIAPA	CDW Ward 08 Local government da ^{Traditional} Homing	0762845708	P. T. KIAPA
Matota Belina Mokhehi	Nchodu	0724383474	M. B. Mokhehi
MATHABANGI Koloko	Nchodu	093 6052320	M. Koloko
MASABATA MONGOATO	Nchodu		M. Mongoato
NONZUZU ZEKI	Nchobu	093 4129373	N. ZEKI
Nokulamo landingwe	DISCHEUR	083 5895799	N. L.
Thandokile Thwaga	DISCHEUR	07139288142	TJ.
Thabisi le Notsuere	Nchodu	0723151723	T N
MATSIETSI MoSo	NCHODU	0763717422	Matso
MAVIS KGAHISO Koloko	Nchod	0761903465	Mk Koloko
Nomvuyo Julia MThabisa	Nchodu	0713548997	J. N. Mthabisa
Lala Sehlwayi	Ma fube	-	L Sehlwayi
Matefe Letula	Phuthadichabong	0728524380	M Letula
MAU Kopano Monaheng	JABAFU		M. J. Monaheng

1870

1871

1872

1873

1874

1875

1876

1877

1878

1879

1880

1881

1882

1883

1884

1885

1886

1887

1888

1889

1890

1891

1892

1893

1894

1895

1896

1897

1898

1899

1900

1901

1902

1903

1904

1905

1906

1907

1908

1909

1910

1911

1912

1913

1914

1915

1916

1917

1918

1919

1920

1921

1922

1923


1924

1925

1926

MALUTI-QACHA'S NEK ROAD TARRING- PUBLIC PARTICIPATION
MATATIELE LOCAL MUNICIPALITY
4th TUESDAY NOVEMBER 2008

NAME AND SURNAME	DEPARTMENT/ REPRESENTATIVE/ VILLAGE	CONTACT DETAILS	SIGNATURE
Nomzuokile mphangeli	SABAUU	0785932331	N. mphangeli
MAKHAHLE KAPA	SABAUU		MS KAPA
NORKEBASUTHU	SABAUU	0793583876	ASen N. Suthu
Mamamelle kapa	Jabavu		M. kapa
Nokungile Khele	Nkasele	0795881648	N. khele.
Matetsema	Nchodu		Raisa
Matiseko Notshela	Nchodu		Notshela
Bonyine Kephene	Jabavu	0791575354	NA
Matsitiso Moko	Nchodu		M.K
Pombuyisela Qungani Mbele	Mokoloko	0844227619	NA
Lindiwe Gouparara	Mabeta Jabavu	073 8204 808	L.C. Mbele
Moliponke Masalla	JABAVU	071 9766 496	M.S. Masalla




04/11/2008 Maluti-Bachasonek Road tarring.
Public Participation

ATTENDANCE REGISTER

Matatse Local Municipality

NAME & SURNAME	PORTFOLIO	CONTACTS	SIGNATURE
Mantshobo Motumi	Makoloko	073 676 938	[Signature]
Nchombile KHESWA	Hill Side	073 581 775	[Signature]
Mathuso Mshozo	Naledi	073 489 0761	[Signature]
Molieketseng Bebone	Ncholu	073 195 7010	[Signature]
Makhoase Makhoali	Naledi	084 477 6307	[Signature]
Mathabang Motumi	Ncholu	083 94 6 68	[Signature]
Thabiso Segob	Naledi		[Signature]
Nomaliro DREGUS	MATIMA	075 730 4900	[Signature]
Edempe Moleleli	Mafube	073 51 0351	[Signature]
K. P. Pampus	"	"	[Signature]
Noosi Moeti	Mabele	073 229 425	[Signature]
M.D. Malohlhe	"	084 327 0035	[Signature]
NoFezile ZERA	Nchodu	078 606 2760	[Signature]
Mapulekile MOSO	Chairperson Vocual arts Craft Women Agri Rural	076 802 7283	[Signature]
LAMONANE LEPHEANA	W. Committee		[Signature]
MOEBANG LEPHEANA	W. Committee	073 404 4950	[Signature]




04/11/2008 Mahuti-Gachasone Road Tarring

Public Participation
ATTENDANCE REGISTER

Matatse Local Municipality

NAME & SURNAME	PORTFOLIO	CONTACTS	SIGN.
Nancedo Bomwana	Nchodu	0788776587	N.B.
EN Mhluphetzi	Naledi		EN
Nkeli Manti	MABUKE	073-2092 642	EN
MATSHABO MAKHELE	MABUK		M
INANIOTSE MORUKI	NCHODU	0730597254	B.M.
Fae Fae Qungani	NCHODU		
Sipho Masane	Nchodu		Sipho
Mbuso Masingana	Nchodu	0728525217	M
Tajiti Mongezi	Nchodu		
Matshu Ramthakoa	nchodu		M, R
Madiela Roojane	nchodu		M
BATOBATS: NKHALLE	nchodu		
Mpho Sift Lephane	Litwana	073	
Tshabo NKHATHI	Kucwana		T
Matšepo Lehule	Nchodu		M Lehule
Mosala Selloane	Jabavu		S. M.
Matshapang Ramate	Naledi		M. R.
Melereko Hanong	Naledi		M Hanong
Lequnato Ramate	Jabavu		R




04/11/2008 Matati-Gachaneke Road Tarring
Public Participation



ATTENDANCE REGISTER


Matatiele Local Municipality

NAME & SURNAME	PORTFOLIO	CONTACTS	SIGNATURE
Teboho Diholo	JabaFu	073-1968019	T. Diholo
LEBOHANG MASORO	MATIMA	072 8041039	L. Masoro
KUTWANE MOSALA	NCHOSU		Mosala
Maletete Moleko	Nchodu	0769165321	M. Moleko
Mmedisi Jwili	Belford		J. Mmedisi
SEKALANE ENMANANG	Nchodu		E. Sekalane
MAhangathi Nombutelo	Makoloko		A. Nombutelo
SIXIMBA KATSOANYANA	HLSIDE		S. Katsoanyana
DIMAKISO MAKHELE	JABAUFU		M. Makhele
VICTORIA MOLEFI	JABAUFU	-	V. Molefi
JOHN RAMABELE	NCHODU		J. Ramabele
Molefi Matebane	Nchodu	073 4338180	M. Matebane
KHOTSO SMITH	Nchodu	-	K. Smith
Nkhayalethu Phisoana	Makoloko	078913509	N. Phisoana
MAHABISO MOKHOITHU	Nchodu		M. Mokhoithu
MAGKA ANTONI	Nchodu		M. Antoni
Puleng Mofope	Nchodu		P. Mofope
REFUNE DLAMINI	Nchodu	0737668768	R. Dlamini
ROMABHARGO MISHAYELO	Nchodu	0781707117	R. Mishayelo




MALUTI- QACHA'S NEK ROAD TARRING- PUBLIC PARTICIPATION
MATATIELE LOCAL MUNICIPALITY
4th TUESDAY NOVEMBER 2008

NAME AND SURNAME	DEPARTMENT/ REPRESENTATIVE/ VILLAGE	CONTACT DETAILS	SIGNATURE
MPHO LEPHEANA	WARD COMM		M.B. LEPHEANA
SOADATHULANI	Nchodu	0712877482	SOADATHULANI
K. Koloko	Nchodu	0834338308	
Nandy Phatela	Nchodu	0926525156	N. Phatela
Mantaeleng Koloko	Nchodu	0134369087	M. Koloko
Mahlalele Michael	Nchodu	072113015475	
T. Sotang Bhanu	3	0767446681	T. Bhanu
NOBUKHOZI SIMOYISI	NCHODU	0762522298	N. Simoyisi
Phamotse Mthabiseng	Naledi	0836879665	N. Phamotse
SEROKE MAPULENG	Nchodu	0736546624	M.P. SEROKE
Maria Malusi	Nchodu	0760437490	M. Malusi
Mahlomphe Sigobu	3	0786389304	M.H. Sigobu
Madimeo naha	3	0710013447	M. naha




MALUTI- QACHA'S NEK ROAD TARRING- PUBLIC PARTICIPATION
MATATIELE LOCAL MUNICIPALITY
4th TUESDAY NOVEMBER 2008


NAME AND SURNAME	DEPARTMENT/ REPRESENTATIVE/ VILLAGE	CONTACT DETAILS	SIGNATURE
Maf Mesi			
Mhisi			
GRADIS Sekhosa	Mcholu Location	0736239187	G. Mkhosa
Sizane Mxolisi	Mafube Loc	N/A	S. M.
Mokosola Sumisane	Mafube Loc	N/A	M. Sumisane
Veronica Memani	Mcholu Loc	0840657211	V. Memani
MATHABANG Ramabele	Mcholu Loc	0734453308	M Ramabele
Sarah Moko	Mcholu Loc		
M. Ramatlape	Mcholu Loc.	0734011877	M. Ramatlape
Mofateng Ramabele	Mcholu Loc	0789939282	M. Ramabele
REITHABILE MOHAPI	QACHA'S NEK		R.M.
MOTHAHA	QACHA'S NEK		M



NAME AND SURNAME	DEPARTMENT/ REPRESENTATIVE/ VILLAGE	CONTACT DETAILS	SIGNATURE
E M Mochaoa	8	N/A	E M Mochaoa
MISOAKI MAGDELINA MONGAÑO	WARD 3	073 8351 444	M Mongaño
DIMOKAISO Constance Ramisoa	WARD 3	084 0922 834	DC Ramisoa
Martha Ngcobo	ward 8	N/A	B.M. ngcobo
Ju M Ralengxela	ward 8	N/A	J M
Matshane Sethosana	ward 8	0837654953	M. Sethosana
Misoaki Sepakane	ward 8	0736447517	NP Sepakane
Mompiliso Kama	ward 8	073 341 3024	M. Kama, matshane
Regina Zeka	ward 8	083 8787740	M. Zeka
Olivera MAGABLA	" 8	0839613162	O. Magabla
Constance Seroke	" 8	073 189 6815	C. Seroke
Donambile Letele	" 8	073 2585383	N. Letele
Zanyine Mbungelwini	" 8	0721253990	Z. Mbungelwini
Mohlalefi Thutela	" 3	082 6419196	M. Thutela
Z. Mahlalele Thelejana	" 8	0732838923	Z. Thelejana
J S Monumvi	" 8	0732117552	J. Monumvi
Ma Xaba Nomsolwana	" 3	N/A	C. Nomsolwana
C. Nomsolwana	" 3		




NAME AND SURNAME	DEPARTMENT/ REPRESENTATIVE/ VILLAGE	CONTACT DETAILS	SIGNATURE
W.E. Nkhahle	Word Committee = Nkhahle	071 225 8206	W.E. Nkhahle
JOHANNA Dikeiso Mchapi	WARD 8	072-998 00 65	JS Mchapi
A.N. KOLOKO	WARD 8	0736515746	A.N. KOLOKO
M Dume	WARD 8	0733780535	M Dume
N. Sikilo	WARD 8	078 2456775	N Sikilo
M.E. KOLOKO	WARD 8	0760880473	M.E. KOLOKO
M.E. Nyakiso	ward 8	0711167666	M.E. Nyakiso
L. M. Mbele	ward 3	0737444188	LM Mbele
E.M. Mungwato	ward 3	073 2708162	E.M. Mungwato
T.W. Mpotshwana	3	0785613776	T.W.
L. Mantshule	3	0790406809	L. Mantshule
N.N. MOKHOSI	3	0762308847	nn Mokhosi
N.P. Kraai MANGANI	8	0721244311	N. Mangani
N. P. KRAAI	8	0712409530	NP Kraai














MALUTI- QACHA'S NEK ROAD TARRING- PUBLIC PARTICIPATION
MATATIELE LOCAL MUNICIPALITY
4th TUESDAY NOVEMBER 2008

NAME AND SURNAME	DEPARTMENT/ REPRESENTATIVE/ VILLAGE	CONTACT DETAILS	SIGNATURE
LETLOTSA	8	1955004	MOTUMI
Mabehlwa Mangini	3	Nchodu	M. M.
Buyiswe Kelpene	MaFube	0733989026	B.K.
Ntombozolo Mtsotso	MaFube	0781697885	Son Mtsotso
Mandisa Kelpene	MaFube	0734143110	M.K.
Violet Ngebele	MaFube		V. Ngebele
Neliswa Nyamakazi	MaFube		N. Nyamakazi
Nolizwe Nzimande	maFube	0734291993	N. Nzimande
NOLWISILE NTSANGANI	MaFube		N. NTSANGANI
Rowezole Sibango	MAFUBE	0780441591	NI SIBANGO
PHARAO R MANGISA	NCHODU	-	PHARAO R MANGISA




**MALUTI-QACHA'S NEK ROAD TARRING- PUBLIC PARTICIPATION
MATATIELE LOCAL MUNICIPALITY
4th TUESDAY NOVEMBER 2008**

NAME AND SURNAME	DEPARTMENT/ REPRESENTATIVE/ VILLAGE	CONTACT DETAILS	SIGNATURE
Samuel Mphahlele	JABAVU	076 599 7321	
Mokheya Kobadine	raleedi		
MAKHONYA LEBOHANG	MATIMA	074 8522064	
Dineo RAMAOTA	MATIMA		
Khathazile P. Dangazela	Makoloko	079 557 5703	
Mofokeng THABANG	Naledi	078 075 4839	
KHUTHALA MATIJOSE	NKASELE	078 510 0442	
ISAUISE MABATOKENG	NKASELE	078 560 9616	
MAISHIBISO RAMABELE	NKASELE	078 553 9061	
Zeka Mbuyisele	Nchodu	-	
Portia ISRAUISE	NKASELE	078 560 9616	
JAFIA MAKHELE	MABULE	-	



**MALUTI-QACHA'S NEK ROAD TARRING- PUBLIC PARTICIPATION
MATATIELE LOCAL MUNICIPALITY
4th TUESDAY NOVEMBER 2008**

NAME AND SURNAME	DEPARTMENT/ REPRESENTATIVE/ VILLAGE	CONTACT DETAILS	SIGNATURE
Mohlomi Lebeke	Magube	N/A	M Lebeke
Nkosimangale J. Mkhonto	Magube	0783611211	N. J. Mkhonto
M. M. Besei	Disquare		M M Besei
N. Miso	Disquare	0780532596	N Miso
Masabata Mhokoa	Kutwane	072 110 7171	M Mhokoa
MALESEKO RAMAOTA	PHUTHADICHABA	N/A	m Ramoata
MISOAKI RAMAOTA	KUTOANA	073-0639311	m Ramoata
BELINA MOCHAOA	KUTOANA	N/A	B. machaoa
MALEBETHA MOKOATLE	KUTOANE	072 6708858	m Kokoatle
MISHEISENG MOKOATLE	KUTOANE	082 3628945	M Mokoatle
Malebetha Mochaoa	KUTOANE	082 5444923	M Mochaoa
TSELESI RAMOATA	NCHODU	083 3686867	T R Ramoata



NAME AND SURNAME	DEPARTMENT/ REPRESENTATIVE/ VILLAGE	CONTACT DETAILS	SIGNATURE
Masehabetso Nkungu	NCHOLU		
Matutu Jwiri			
Maria Micael			
Matshobetso Temeki	ncholu		
Makhothalang Ramabele		039 256 5584	M. Ramabele
T. Esther Sikithi	W. C. Zwelitsha	073 475 9366	T. E. Sikithi
MALUKI PARRIES	ncholu		M. E. PARRIES
MOROKENG THABANY	naleli	078 075 4839	THABANY
MOROKENG MAISHENO	naleli	- - -	MAISHENO
MIXOLIS Ntshide	Nkody	- - -	- - -
T. R. TSHITSE	NKABELE	073 560 9616	R. TSHITSE
Mofezile Gushana	MAFUBE	073 616 0271	M. Gushana
KomTHETHELELI JAFTA	MAFUBE	082 750 2952	M. JAFTA
nohobile Phanya	Mafube	073 616 0271	n Jafta Phanya

