

a geographic area (including both cultural and natural resources and the wildlife or domestic animals therein), associated with a historic event, activity, or person or exhibiting other cultural or aesthetic values.

Historic landscapes, unlike works of art, have to function as contemporary environments — we have literally to enter and become involved with them. — Catherine Howett 1987

Much public discussion about cultural landscapes is about preserving special or historic places. Yet the definition of "special" varies over time, among different cultures, and in different places. A landscape valued by one group may be simply invisible, or even offensive, to another. Next to an official historic district may be a neighborhood that is not eligible for any special treatment but has deep meaning and associations for the people who live there. Mobile homes may be critical to a farm economy, though they jar the sensibilities of visitors expecting to see only white clapboard houses and wooded hillsides from a "scenic overlook" in a state forest. The historic district and the ordinary neighbourhood, working farms and protected forests, are all cultural landscapes.

Even when landscape preservation standards are broadened to include a wide range of landscape types, strict preservation is not always an appropriate stance. Designers and communities may also choose to transform existing landscapes or create new ones. Managing cultural landscapes thus involves planning for positive change as well as preventing negative change.

APPENDIX C

PHOTOGRAPHS



Plate 1. Ugie mudstone quarry.



Plate 2. View from Ugie mudstone quarry northwards.



Plate 3. View from proposed location of Ugie dolerite borrow pit towards townlands.



Plate 4. View from proposed location of Ugie dolerite borrow pit towards agricultural lands.

APPENDIX D**SPECIALIST COMPETENCY AND DECLARATION OF INDEPENDENCE****Specialist competency**

Len van Schalkwyk is accredited by the Cultural Resources Management section of the Association of South African Professional Archaeologists to undertake heritage impact assessments in South Africa.

Mr van Schalkwyk has a master's degree in archaeology (specialising in the history of early farmers in southern Africa) from the University of Cape Town and 20 years' experience in heritage management. He has worked on projects as diverse as the establishment of the Ondini Cultural Museum in Ulundi, the cultural management of Chobe National Park in Botswana and various archaeological excavations and oral history recording projects. He was part of the writing team that produced the KwaZulu-Natal Heritage Act 1997. He has worked with many rural communities to establish integrated heritage and land use plans and speaks good Zulu.

Mr van Schalkwyk left his position as assistant director of Amafa aKwaZulu-Natali, the provincial cultural heritage authority, to start eThembeni. During the past ten years he has directed more than 800 heritage impact assessments throughout South Africa, as well as in Mozambique.

Beth Wahl has a BA Honours African Studies (first class), with archaeology and sociology majors, and has completed various Masters courses in Heritage and Tourism at the University of KwaZulu-Natal. She is a member of the Association of Southern African Professional Archaeologists (ASAPA).

Ms Wahl has undertaken more than 800 heritage impact assessments and monitoring projects throughout South Africa. She was an excavator and logistical coordinator for Glasgow University Archaeological Research Division's heritage programme at Isandlwana Battlefield; has undertaken numerous rock painting surveys in the uKhahlamba / Drakensberg mountains, northern KwaZulu-Natal, the Cederberg and the Koue Bokkeveld in the Cape Province; and was the principal excavator of Scorpion Shelter in the Cape Province, and Lenjane and Crystal Shelters in KwaZulu-Natal.

Ms Wahl has undertaken surveys and monitoring of archaeological sites, excavation of a human skeleton and subsequent community liaison, and written a heritage management plan for Catalina Bay in the iSimangaliso Wetland Park World Heritage Site. She compiled the first cultural landscape management plan for the Mnweni Valley, northern uKhahlamba / Drakensberg, and undertook an assessment of and made recommendations for cultural heritage databases and organisational capacity in parts of Lesotho and South Africa for the Global Environment Facility of the World Bank for the Maloti Drakensberg Transfrontier Conservation and Development Area. She developed the first cultural heritage management plan for the uKhahlamba Drakensberg Park World Heritage Site, following UNESCO recommendations for rock art management in southern Africa.

Declaration of independence

We declare that Len van Schalkwyk, Beth Wahl and eThembeni Cultural Heritage have no financial or personal interest in the proposed development, nor its developers or any of its subsidiaries, apart from in the provision of heritage impact assessment and management consulting services.

APPENDIX B

**BORROWPIT DEVELOPMENT PLANS, PHOTOGRAPHS AND
TITLE DEEDS**






Photo 1 - Aerial view of Ugie Mudstone BP

Ugie MS BP

PHOTOGRAPHS - MUDSTONE BORROWPIT



Photo 1 - Considerable amount of overburden and topsoil available



Photo 2 - Panorama view of borrowpit (looking toward West)




Photo 4 – Considerable stockpiles of overburden and topsoil surround the borrow pit.





Photo 5 – Proximity of R56 road as seen from the edge of the BP.



PHOTOGRAPHS - DOLERITE BORROWPIT





Photo 3 – Closer view of the area proposed for the development of the dolerite BP (looking North).



Photo 2 – View of proposed borrowpit location (looking toward North).

Proposed new mine area

Village area

1500




Photo 4: Forest to the east of the site. This will not be disturbed by the proposed mining works.





Photo 5: Edge of the town of Ugie to the west of the BP site approximately 150m downslope of the mine area.



230

LOGGED
3-8-1953
INGEDIEN

24 MAY 1953

LOGGED
25-9-1953
INGE

1911
of Ad 43 of 1911 in 1911
of the
War of 1911, 1912, 1913, 1914, 1915, 1916, 1917, 1918, 1919, 1920, 1921, 1922, 1923, 1924, 1925, 1926, 1927, 1928, 1929, 1930, 1931, 1932, 1933, 1934, 1935, 1936, 1937, 1938, 1939, 1940, 1941, 1942, 1943, 1944, 1945, 1946, 1947, 1948, 1949, 1950, 1951, 1952, 1953, 1954, 1955, 1956, 1957, 1958, 1959, 1960, 1961, 1962, 1963, 1964, 1965, 1966, 1967, 1968, 1969, 1970, 1971, 1972, 1973, 1974, 1975, 1976, 1977, 1978, 1979, 1980, 1981, 1982, 1983, 1984, 1985, 1986, 1987, 1988, 1989, 1990, 1991, 1992, 1993, 1994, 1995, 1996, 1997, 1998, 1999, 2000, 2001, 2002, 2003, 2004, 2005, 2006, 2007, 2008, 2009, 2010, 2011, 2012, 2013, 2014, 2015, 2016, 2017, 2018, 2019, 2020, 2021, 2022, 2023, 2024, 2025, 2026, 2027, 2028, 2029, 2030, 2031, 2032, 2033, 2034, 2035, 2036, 2037, 2038, 2039, 2040, 2041, 2042, 2043, 2044, 2045, 2046, 2047, 2048, 2049, 2050, 2051, 2052, 2053, 2054, 2055, 2056, 2057, 2058, 2059, 2060, 2061, 2062, 2063, 2064, 2065, 2066, 2067, 2068, 2069, 2070, 2071, 2072, 2073, 2074, 2075, 2076, 2077, 2078, 2079, 2080, 2081, 2082, 2083, 2084, 2085, 2086, 2087, 2088, 2089, 2090, 2091, 2092, 2093, 2094, 2095, 2096, 2097, 2098, 2099, 2100

ORIGINAL
OORSPRONKLIE
STAMPED
GESEEL
DUTY
FELIHC
FILES
15
TRANSFER DUTY
NENEGTE

067
068
069
070
071
072
073
074
075
076
077
078
079
080
081
082
083
084
085
086
087
088
089
090
091
092
093
094
095
096
097
098
099
100

Reference No. D. 8828.

CROWN GRANT NO. 9204 1953

IN THE NAME AND ON BEHALF OF ELIZABETH II, QUEEN OF SOUTH AFRICA AND OF HER OTHER REALMS AND TERRITORIES, HEAD OF THE COMMONWEALTH.

WHEREAS the grant of the undermentioned land has been authorised in terms of the provisions of Section 3 of Act No. 40 of 1935 (CAPE) to


THE VILLAGE MANAGEMENT BOARD OF UGIE.

AND WHEREAS under and by virtue of Executive Council Minute No. 2326 dated the 2nd July, 1948, authority has been obtained for the issue to the said Village Management Board of a Crown Grant in respect of the land.

NOW, WHEREFORE, THESE PRESENTS WITNESS that there is hereby granted, ceded and transferred by the Governor-General/...

VIA VERBECHE SPANSKHEITE SIGN FOR FURTHER ENDO. ... 1953


1593



Governor-General of the Union of South Africa unto
the said

VILLAGE MANAGEMENT BOARD OF UGIE,
(White Group),
its successors-in-title or assigns,

with full power and authority henceforth to possess
the same in perpetuity, Government, however, reserving
its rights,
the land



(1) REMAINDER OF ERF 200 UGIE,


*No general plan laid out on the
title only, remain subject to the
main title.*
Mr. G. J. ...
Member of ...
20/10/1950

situate in the Village Management Board
Area of Ugie, Division of Maclear,
Province of the Cape of Good Hope,
measuring two thousand and seven decimal six
five three four (2007.6534) morgen,
extending as Certificate of Registered Crown
Title No. 107/1947, dated 29th July,
1947, with diagram No. 1650/47 there-
unto annexed, made in favour of the
Government of the Union of South
Africa, will more fully point out,

subject to the following conditions:-

- (a) Subject to the provisions of the Reserved Minerals Development Act, 1926, and of the Precious Stones Act, 1927, as amended, all rights to all minerals, mineral products, mineral oils, coal, base or precious metals or precious stones in or under the land are reserved to the Government.
- (b) The Governor-General shall have the right to all times of resuming for Government and/or public purposes such portion or portions of the land as may not have been alienated by the Village Management Board. In the event of such resumption, no compensation shall be payable by the Government except in respect of substantial improvements/...

104
[Handwritten scribbles]



improvements of a permanent nature effected on the land, whether by the Village Management Board or any other body or person acting under the express authority of the said Village Management Board.

gokan...

(c) The land or any portion thereof or undivided share therein shall not be alienated by the Village Management Board without the consent in writing of the Minister of Lands first had and obtained.

gokan...

(d) The land or any portion thereof or undivided share therein shall not, without the consent of the Governor-General, be alienated, hypothecated or leased to, or worked on shares by a person who is not a white person or a company wherein a controlling interest is held by or on behalf of or in the interest of a person who is not a white person; and the said condition shall be included in every subsequent transfer of the land or any portion thereof or undivided share therein. The consent of the Governor-General to any particular hypothecation or lease of the land, or working thereof on a share basis, as aforesaid, granted in pursuance of this condition, shall not be construed as authorising any subsequent or other hypothecation or lease of working on a share basis.

(2) ERF No. 263 UGIE,


situate in the Village Management Board
Area of Ugie, Division of Maclear,
Province of the Cape of Good Hope,
measuring one hundred and fifty (150) square
roods, as the diagram No. B/1850/
1885 hereunto annexed will more
fully point out,

subject to the conditions (a), (b), (c) and (d) set forth in paragraph (1) hereof.

(3) ERF No. 264 UGIE,

situate in the Village Management Board

Area/...



- 4 -

Area of Ugie, Division of Maclear,
Province of the Cape of Good Hope,
measuring one hundred and fifty (150) square
roods, as the diagram No. B/1855/
1885 hereunto annexed will more
fully point out,

subject to the conditions (a), (b), (c) and (d) set
forth in paragraph (1) hereof.

(4) ERF No. 265 UGIE,

situate in the Village Management Board Area
of Ugie, Division of Maclear, Province
of the Cape of Good Hope,
measuring one hundred and fifty (150) square
roods, as the diagram No. B/1856/
1885 hereunto annexed will more
fully point out,


subject to the conditions (a), (b), (c) and (d) set
forth in paragraph (1) hereof.


(5) ERF No. 266 UGIE,

situate in the Village Management Board Area
of Ugie, Division of Maclear, Province
of the Cape of Good Hope,
measuring one hundred and fifty (150) square
roods, as the diagram No. B/1851/
1885 hereunto annexed will more
fully point out,

subject to the conditions (a), (b), (c) and (d) set
forth in paragraph (1) hereof.

(6)/...





(6) ERF No. 267 UGIE,

situate in the Village Management Board
Area of Ugie, Division of Maclear,
Province of the Cape of Good Hope,
measuring one hundred and fifty (150) square
roods, as the diagram No. B/1852/
1885 hereunto annexed will more
fully point out,

subject to the conditions (a), (b), (c) and (d) set
forth in paragraph (1) hereof.

(7) ERF No. 268 UGIE,

situate in the Village Management Board
Area of Ugie, Division of Maclear,
Province of the Cape of Good Hope,
measuring one hundred and fifty (150) square
roods, as the diagram No. B/1857/
1885 hereunto annexed will more
fully point out,


subject to the conditions (a), (b), (c) and (d) set
forth in paragraph (1) hereof.

(8) ERF No. 269 UGIE,

situate in the Village Management Board
Area of Ugie, Division of Maclear,
Province of the Cape of Good Hope,
measuring one hundred and fifty (150) square
roods, as the diagram No. B/1858/
1885 hereunto annexed will more
fully point out,

subject to the conditions (a), (b), (c) and (d) set

forth/...



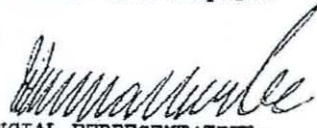
forth in paragraph (1) hereof.

(9) ERF No. 270 UGIE,

situate in the Village Management Board
Area of Ugie, Division of Maclear,
Province of the Cape of Good Hope,
measuring one hundred and fifty (150) square
roods, as the diagram No. B/1853/
1885 hereunto annexed will more
fully point out,

subject to the conditions (a), (b); (c) and (d) set
forth in paragraph (1) hereof.

THUS DONE and SIGNED at CAPE TOWN, by the
Provincial Representative, Department of Lands, Cape,
on this 29th day of July,
1953, duly authorised thereto in that behalf by the
Governor-General in terms of the Crown Land Disposal
(Execution of Deeds) Act, 1911.




PROVINCIAL REPRESENTATIVE:
DEPARTMENT OF LANDS, CAPE.

Exd: *[Handwritten initials]*

REGISTERED in the	<u>Crown</u>
REGISTER of	<u>Ugie</u>
BOOK (1)	FOLIO <u>200 (3)</u>
BOOK (2)	FOLIO <u>263 (1)</u>
BOOK (3)	FOLIO <u>265 (1)</u>
BOOK (4)	FOLIO <u>266 (1)</u>
BOOK (5)	FOLIO <u>267 (1)</u>
BOOK (6)	FOLIO <u>268 (1)</u>
BOOK (7)	FOLIO <u>269 (1)</u>
BOOK (8)	FOLIO <u>270 (1)</u>
BOOK (9)	FOLIO <u>271 (1)</u>
DATE	<u>5th October</u>

ASSISTANT
REGISTRAR OF DEEDS.
[Handwritten signature]




DE TRANSFERREER 24-5-1971
 No. 1688
 Formulier
 B. W. WEASING
 16.95.15.90H

Sertifikaat van Geregistreerd Titel
 Certificate of Registered Title No. 18870/1958
 Wet No. 1711937
 Art. 43
 Sect. 530 = 29.4250
 Plaats: ROTTERDAM
 Kapiteels Town
 18.1958

Restat Para 1
 Transactie No. 18870/1958 heeft getekend
 2/304, met 2 m² ondergrond, gemaakt aan in schrift
 water papijn 5 kappe met water, die middelstijl was
 van daar die in de Xy op kaart 4867/58, daarvan
 -compleet werd te gunde in de Restat van Ery 200
 met 2005.6534 m² m² horende gelien was hier
 -nietly aan de A uit gemelde Ake van transport
 Ake Kuisen
 Restat
 19-2-1958

B VAN LYK
 Ass. Kapitein



8
ENDORSEMENT OF
ENDORSEMENT NO. 55,007 / 53

ENDORSEMENT NO. 55,007 / 53
R-27 200 4712
etc.


EX 6 25 1979

18-10-1979

ENDORSEMENT IN TERMS OF SECTION 31 (G) OF ACT 47 OF 1957 (AS AMENDED)
ENDORSEMENT KRANTINGS ARTIKEL 31 (G) VAN WET 47 VAN 1957 (ZAKS GEWYSIG)

The herein mentioned property (being) land situated at Plot 27, 200, 4712, etc.
has been incorporated by the Deeds Office
in terms of Act 47 of 1957 (as amended)
in terms of Section 31 (g) of Act 47 of 1957
Vide Notice of registration No. 1111/1979 dated 18-10-1979
Vide notice of registration No. 1111/1979
filed as supra, cases 1111/1979 plans in duplicate filed
pursuant to sub-section 31 (g) of Act 47 of 1957
in terms of Act 47 of 1957 (as amended)


CLAES ONFEGGERS TOUW
ARTS-AMBOORKAARSTAD
[Signature]
REGISTRAR OF DEEDS
18-10-1979
REGISTRAR VAN AKTES



KRAGTENS ARTIKEL 2A(2) VAN DIE
 WET OP DIE BESKIKKING OOR
 STAATSGROND 1961 (WET 48/1961)
 IS VOORWAARDES (b) EN (c) OP
 BLADSYE (2) EN (3) HIERIN NOU
 GEKANSELLEER ONDERHEWIG AAN
 IN SOVEREIN BETREKKING HET OP ERWIG SAS 556
 VOORWAARDES SOOS MEER
 VOLLEDIG SAL BLYK UIT
 TOESTEMMING GELIASSEER
 AS B.C.M. 1986
 AKTEKANTOOR
 KAAPSTAD.

REGISTRATEUR VAN
 AKTES.

VIR ENDOSSEMENTE KYK BLADSY 9. ET SEQ.
 FOR ENDORSEMENTS SEE PAGE 9. ET SEQ.



PARA 1: ERF 543 = 2134m²
 GERANSPORTER
 TRANSFERREERD
 No. T. 36507/1985
 No. 1695/2056HA
 1985-09-15
 1695

PARA 1: ERF 544 = 2129m²
 GERANSPORTER
 TRANSFERREERD
 No. T. 36508/1986
 No. 1695/0334HA
 1986-09-15
 1695

PARA 1: ERF 545 = 2140m²
 GERANSPORTER
 TRANSFERREERD
 No. T. 36509/1985
 No. 1694/874HA
 1985-09-15


PARA 1: ERF 546 = 2128m²
 GERANSPORTER
 TRANSFERREERD
 No. T. 36510/1986
 No. 1694/606HA
 1986-09-15

① ERF 547 = 2128m²
 ② ERF 555 = 2140m²

PARA 1: ① O. FARRINGTON
 GERANSPORTER
 TRANSFERREERD
 No. T. 36511/1986
 No. 1694/1778HA
 1986-09-15

① ERF 548 = 2127m²
 ② ERF 549 = 2140m²

PARA 1: ① B. K. LE KOYK
 GERANSPORTER
 TRANSFERREERD
 No. T. 36512/1986
 No. 1693/7531HA
 1986-09-15



PARA1: ERF 550 = 2140m²

GETRANSPOORTEER TRANSFERRED	1986		Aan To	CAPE EASTERN MEAT CO-OPERATIVE COMPANY LTD
No. T. 36513	1986	Perkant.	1693,5391 HA	
1986-09-15				

PARA1. ERF 551 = 2140m²

GETRANSPOORTEER TRANSFERRED	1986		Aan To	A.P. VERMEULEN
No. T. 36514	1986	Perkant.	1693,2251 HA	
1986-09-15				

PARA1. ERF 552 = 2139m²

GETRANSPOORTEER TRANSFERRED	1986		Aan To	B.D. VERMEULEN
No. T. 36516	1986	Perkant.	1693,012 HA	
1986-09-15				

① ERF 553 = 2139m²

PARA1 ② ERF 554 = 2140m²

GETRANSPOORTEER TRANSFERRED	1986		Aan To	T.T.S. VERMEULEN
No. T. 36518	1986	Perkant.	1692,6833 HA	
1986-09-15				

PARA1. ERF 556 = 2140m²

GETRANSPOORTEER TRANSFERRED	1986		Aan To	E.M. Human
No. T. 36519	1986	Perkant.	1692,8690 HA	
1986-09-14				


PARA1. ERF 561 = 109,1731 HA

GETRANSPOORTEER TRANSFERRED	1986		Aan To	DIE ONTWIKKELINGSKAMP VIR DIE OOR KAAP JEBEL
No. T. 38520	1986	Perkant.	1583,1769 HA	
1986-09-15				

VIR ENDOSSEMENTE KYK BLADSY
EN OORNOEMINGSREKKE

11

ET 650



PARAI

ENDORSEMENT IN TERMS OF SECTION 31 (1) OF ACT 47 OF 1937
AS AMENDED BY ACT 103 OF 1963
AND SECTION 21 (1) OF ACT 47 OF 1937

ALVIN OR UNRES ERF 538 = 5183 m²

PROV ADM OF CAPE

SM OF ROADS ORD A176

RD 17685-25-179

EX 67574

V. L. LAUSSCHER

ASSISTANT REGISTRAR AND CLERK

1979-10-12

THE ABOVE ENDORSEMENT

APPEARS ON THE D10 COPY HERE OF.

PARAI

ENDORSEMENT VANGETS ARIKEL 21 (1) VET 48 VAN 1937

AKTENS TOESTEMMING VAN DIE MINISTER VAN KOMMUNIKASIE

EN OPENBAARHE HEHE GEWATER 2711/1985 EN 26/1986 IS

VERKLAARDES (b) EN (c) OP ERWISSE-HEROEN NOU KONTREK IN


SO VERKE DI BEDEKINGS HER OP ERWE 513-552 EN DAF 511

MR. VERBOD- BESONDERHE SEK TOESTEMMINGE GEDERE AS

BC 13821 /BL

1988-09-13

REGISTRAR VAN AKTES



Handwritten notes:
Kraats
Kraats
Kraats

PARA 1
ENDOSSEMENT KRAGTENS ART 2 (A)(1)
WET 48/1961

KRAGTENS TOESTEMMING VAN DIE MINISTER
VAN STAATKUNDIGE ONTWIKKING EN
BEPLANNING EN VAN OPEBARE WETTE
EN GRONDSIKE GEDATEER 30/3/1987
IS VOORLAATDES (b) EN (c) OP BLADYE
248 HIERIN NOU RUTER IN SOVERRE
DIT BETREKING MET OP ERUE 563-572.
VIR VERDERE BESONDERHEDE SIEN TOESTEMMING
GEBERE AS BC 18049-88

AKTIEVA-VEER
KRAASTAD

1988-04-28

Signature
REGISTRATEUR VAN AKTIE

PARA 1 Erf 572 Groot 2078 m²

GETRANSPOORTEER TRANSFERRED	Aan To	D. L. LOMMANS
No. T. 20687-88	Residue	1588 0881 m ²
		<i>Signature</i> REGISTRATEUR


Erf 563 groot 201 m²

GETRANSPOORTEER TRANSFERRED	Aan To	J. Stassen
No. T. 47119-88	Residue	1582 8860 m ²
		<i>Signature</i> REGISTRATEUR

1988-06-16

The Village Management
Board of Ugie

VIR VERDERE ENDOSSEMENTE SIEN
FÜR FURTHER ENDOSSEMENTS SEE
13
5/7863/18
G.P. 1730



KB 14

Para 1: 1) Erf 567 groot 2365 m²
2) Erf 568 groot 1815 m²

AGRICULTURAL CO.
THE ORGANIC LABORATORY LTD.

TRANSFERRED	47120.88	1582	467044
NO. T			
1988-00-16			

Kragens Transportakte T 47120.88
 mede geadalee is binningemelde erstant van Erf 200
 Ugee andenkweg aan in tydelike sennitheid
 funksionepaad waarvan die Suid-Oostelike grens
 deur die lyn EF op kaart 43/86 aangedui is t.g.v
 Erf 563 groot 2011 m² blyk uit geveegde
 soos hier getoon sal blyk uit geveegde
 Transportakte met kaart daaraan geberg.

Alteklantoor
Kaapstad

81-80-8881

[Handwritten signature]
Sjef van Akte

PARA 1
ERF 1061 MEAS: 21,1504 ha.

TRANSFERRED	40383.89	1561	3186 ha
NO. T			
1988-07-17			


PARA 1
ERF 570 MEAS: 1615 m²

TRANSFERRED	40281.88	1561	1351 ha
NO. T			
1988-07-17			

Van C.R. Myburgh

FOR ENCLOSURES SEE PAGE 14 ET SEQ

for filing
Board of



13

15

PART I.

ENDOSSEMENT KRAGTENS DCT 2 (A) (1) WLT 48 1/1961

Kragtas oorspronklik was die Rendell van
 Staatkundige Oorspronklik en oorspronklik en van
 oorspronklik blanke en oorspronklik gebore 21/6/1887
 in oorspronklik B1 en 161 op oorspronklik 213
 hierna was oorspronklik en oorspronklik die oorspronklik
 del op Erf 1061 wie oorspronklik oorspronklik
 van oorspronklik gaboos as BC 22817.89
 Oorspronklik 1989-07-11
 Kragtas van oorspronklik

POSTAL BANK
BRANDERBURG
BRANDERBURG
BRANDERBURG
BRANDERBURG

Para 1 Erf 573 meo: 18748 HA.

GETRANSPORTEER
 TRANSPORTER
 No. T. 179

To: D.E. CHARLES
 1560, 9322 HA

1989-11-28

Para 1 Erf 504 Groot 2029

GETRANSPORTEER
 TRANSPORTER
 No. T. 68764.189

To: D.E. WILKES
 1560, 9322 HA

1989-11-28

VOOR VERANTWORTELIJKHEID VAN PAGES 15

The Village Management
 Board of the

5/7803/18



Para 1 of 571 mess 2090ms

SETRANSFERREER TRANSFERRIED	Van WILHELMUS TO WILHELMUS
No. 1	7.2.33 Am.
WILHELMUS	

Para 1 Erf 573 mess 1874809
No. 712645.196
1980-03-05
D.E. Charters
1874809
WILHELMUS


Para 1.

Endossement. Kragteno Arel. 2. A.I.
Wet # 81/1961

Kragteno toestemming van die
Minister van Openbare Werke en
Grondskake, gedateer 23 NOV. 59
is verwarde (b) en (c) op blads 2-3
hierin nou tojook en doerente
dit betrekking het op Erf 573 en
verdere besonderhede sien ten seker-
ning gebere so B1521.90
AKE KANTOOR
KAAPSTAD

FOR ENDORSEMENTS SEE PAGE 14 ET SEQ.
FOR ENDORSEMENTS SEE PAGE 14 ET SEQ.

low village
Erf. 1 of 1



17

Para I of 571
MEAS 2070 m²

GETRANSFERTER
TRANSFERRED

To: AND W. H. OLENDRAK

No. 21136 Date 1558 P. 47 A. 6

Registrar

Page 1
Reminder

ENCOREMENT

By Deed of Transfer No. 21136 of 90
dated this day, the Remainder of the within property to
be transferred to the said transferee subject to the
condition that the transferee shall pay to the Registrar
the sum of 1000 Dollars at 1558
the North Section. A boundary of which is
depicted by the line to in
Diagram No. 19 316 annexed
hereto.

DEEDS REGISTRY,
CAPE TOWN.

Date 1558

Para I of 565
MEAS 235 m²


GETRANSFERTER
TRANSFERRED

To: AND H. R. LINDHOLM

No. 21137 Date 1558 P. 12 A. 12

Registrar

VIR ENDOEMENTE KYN BLADTY
FOR ENDOEMENTS SEE PAGE
17 ET SEQ.



13
See pg 18

Part I ERF 539 = 2365 m.2

GETRANSPORTEER TRANSFERRED	From	To
No. 36669-90	Resident Remainder 1558 3844	Ann P. Chapman
Date 1980-08-27		Registrar

Part I ERF 560

GETRANSPORTEER TRANSFERRED	From	To
No. 47426-90	Resident Remainder 1558 205	Ann F. J. R. R. R. R.
Date 1980-08-27		Registrar

Part I

Part I ERF 537 = 914 m.2

GETRANSPORTEER TRANSFERRED	From	To
No. 66931-90	Resident Remainder 1557 9888	Ann I S T v. Staden
Date 1980-08-27		Registrar

Part I

Part I ERF 1068 = 79949 kg

GETRANSPORTEER TRANSFERRED	From	To
No. 72847-91	Resident Remainder 1559 7339	Ann F M Leysk
Date 1980-04-91		Registrar



Paroal

Kroonlens

Wet. 48 11961

B en C op

Art & A (a) van

is voorwaardes

B1 a en 3

sover

now gekanseleer uit sover

dut bekrèkking het op 18 1068

soos meer vleduy

sal byk uit toestem

ming gebrasseer as

206901191

BC


18 04 91

Aktekanteer
Kaapstad

Muller
Reg v Aktes

18 04 91

18 04 91



168
728
497
101
54

20

(17)

Para 1
1. Erf 1075 #100 501 erf
2. Erf 1076 #100 501 erf

GETRANSPORTEER FRANKEERDE	AN To	J. J. Boshoff
No. T. 00556192	Plaats	1550, 6325 erf
	Datum	07 01 92

PARA 1

KRAGTENS ARTIKEL 2 A (2) WET 48/1961
IS VOORWAARDES (b) e (c) Nou GEKANDIDEEER
IN SONER DIT BETREKKING HET OP-
ERF 1070 TOT EN WET 1077.


SOOS MEER VOLLEDIG SAL BLIK UIT
TOESTEMMING GELIASEER BY BC 00492.92

07 01 92

AKTEKANTOOR
KAAPSTAD

REGISTRATEUR

WATERSKAT-REKONING	5170
--------------------	------



20 21

Para 1. - ERF 1074 HOOFD 17, 9357 HA.

REGISTRASIONE
 TRANSPORTER
 CLASSIFICAZIONE
 ANNO DI COSTRUZIONE
 1992
 1532 6988 HA.
 24 02 92
 REGISTRATORE

Para 1
ERF 5122 meass 7 935 m²

GE-TRANSFERTER AAN
 Hierite Plant Hie (Ply) Ltd
 RESTANTREMANDER 1531,9055 ha.
 T 51466 92
 REGISTRASIONE

Para 1

Kragens Artikel 11(1) Wet 45/1961 is
voorzwaards (1. en 1e) del 2 en 3 hierin
nou gekanselleer in saake dit bevestiging
het op Erf 5122 (Gebou van Erf 200).


Isos meer volledig sal 48895/92 Toesleemings
inligtinge by BC

Aktekantoer 18 08 192
Koopstad

[Signature]
Kassier, Kantoer van 18/8/92

ARTIKEL VAN WET N. 4 1927
 GEWASWORTER AAN
 UGIE PLANTHINE
 REGISTRASIONE
 SECTION OF DEPT. OF 1929
 TRANSFERRED TO
 REGISTRASIONE

Vir verdere ondersoekende sive
for further enquiry with see
21



21. PAR 1

GF 1101 = 9600 m²

TRANSFERRED TO
North East Cape Concrete Products BR

REGISTRATION NUMBER 1530, 94536

T 74779 196

1996-09-27

REGISTRAR/REGISTRAR

PAR 1

Signature: *Alan*

22. PAR 1

GF 1070 = 1824 m²

TRANSFERRED TO
N.N. Noyngca

REGISTRATION NUMBER 1530, 7629ha

T 74780 196

1996-09-27

REGISTRAR/REGISTRAR

PAR 1

Signature: *Alan*

23. PAR 1

GF 1071, 1072 & 1073 : 9000 1824m² 1824m² 1824m²

TRANSFERRED TO
L.T. Noyngca

REGISTRATION NUMBER 1530, 2157 ha

T 74781 196

1996-09-27

REGISTRAR/REGISTRAR

PAR 1

Signature: *Alan*

24. PAR 1

GF 1102 = 8080 m²

TRANSFERRED TO
Shelton Motors CC

REGISTRATION NUMBER 1529, 4577ha

T 74782 196

1996-09-27

REGISTRAR/REGISTRAR


PAR 1

Signature: *Alan*

IN TERMS OF PROCLAMATION NO 45/1994 c.c.
CAPE THE WITHIN POTY VESTS IN UG-1E
LOCAL TRANSITIONAL COUNCIL.

1996-09-27
Needs Register
CAPE TOWN

Signature: *Alan*



23

PARA 1

Kragtens art. 2A (1) van wet 48/1961 word
voorswaarde van C d. 2 en 3 nou
gekanselleer vir sover dit betrekking het
op erwe 1114-1119, 1121-1132 en 1101-1110.

Soos meer volledig sal blyk uit bestemming
ghesessie as Bc 59456 9/96

1996-09-27
Aktekantoor
Kaapstad.

[Signature]
Registator v. aktes


Para 1

SERTIFIKAAT VAN GERECHTSTREEERDE TITEL UITGEREIK CERTIFICATE OF REGISTERED TITLE ISSUED	
TEN OPSIGTE VAN ERF 1108 = 8868 m ² ERF 1107 =	
IN RESPECT OF	
1, 0786 ha ERF 1109 = 9214	RESTANT REMANINDER 1526,5346 ha
T 68205 197	<i>[Signature]</i>
21.07.1997	
REGISTRATEUR/REGISTRAR	

Para 1 ERF 1077 = 507 m²

GETRANSPORTEER AAN	TRANSFERRED TO
CLIFF VAN STAANDEN FAMILY	
TRUST NO. IF 146/96	
RESTANT/REMANINDER 1526,4839 ha	
T 68209 197	<i>[Signature]</i>
21.07.1997	
REGISTRATEUR/REGISTRAR	

24



kg 24

NA 3119 11998

1989-1998

19 8 98

EXEMPT/ *offt*

PARA 1

SERTIFIKAT VAN GEREKISTREERDE TITEL UITGEREIK
 CERTIFICATE OF REGISTERED TITLE ISSUED

TEN OPSIGTE VAN
 IN RESPECT OF ~~ERF 2345 UGHEP~~

24, 1436 ha ~~REMANEER 1502,3403 ha~~

~~PRO~~ ~~WIT~~

REGISTRATEUR/REGISTRAR

Para 1. Erf 1104 mees: 8080m²

GETRANSFERREER NAAR
 TRANSFERRED TO
~~#~~ V. manyukwana

1525,6759 HA

78366 98

19 8 98

REGISTRATEUR/REGISTRAR

PARA 1


SERTIFIKAT VAN GEREKISTREERDE TITEL UITGEREIK
 CERTIFICATE OF REGISTERED TITLE ISSUED

TEN OPSIGTE VAN
 IN RESPECT OF ~~ERF 2545 UGHEP~~


24, 1436 ha ~~REMANEER 1502,3403 ha~~

~~NOT~~ ~~WIT~~


REGISTRATEUR/REGISTRAR



ERF 1089 = 3,1972 ha

GETRANSPORTEER AAN		TRANSFERRED TO	
DIE UGIE BOEREYERENIGING			
RESTANT/REMAINDER			
T	86126	98	
	9	9 98	
		REGISTRATEUR/REGISTRAR	

ERF 1083 = 10,9466 ha

GETRANSPORTEER AAN		TRANSFERRED TO	
DIE UGIE SPORTS CLUB			
RESTANT/REMAINDER			
T	86127	98	
	9	9 98	
		REGISTRATEUR/REGISTRAR	

VIR ~~B~~OSSEMENTE KYK BLADSY FOR ENDORSEMENTS SEE PAGE 26


PARA 1

ENDORSEMENT KRAGTENS ARTIKELS 2(A)2 WET 48 VAN 1961

KRAGTENS TOESTEMMING VAN DIE MINISTER VE
 (PUBLIEKE WERKE) OPENBARE WERK GEDATEER
 31 ~~JULY~~^{JULIE} 1998 IS VOORWAARDES (b) en (c)
 OP BLADBYE 2 + 3 HERIN NOU
 GEKANSELEER IN SOVERE DIT BETREKking
 HET OP ERWE 1083 - 1089 VIR VERDERE
 GEBERE AS BC 52872 98

AKTESKANTOOR
KAAPSTAD


 REGISTRATEUR VAN AKTES



26

Para 1

CERTIFICATE OF REGISTERED TITLE ISSUED	
IN RESPECT OF <i>Ed 2545 UGIE =</i>	
<i>24</i>	<i>1436 W9</i>
RESTANT REMBINDER <i>1502 34034</i>	
T	<i>86428 98</i>
REGISTRAR	


Para 1

<i>Ed 1084 medo 1178 m²</i>	
TRANSFERRED TO	
<i>M.M. Bob</i>	
RESTANT/REMBINDER <i>1502, 2225 HD</i>	
T	<i>108449/98</i>
<i>18-11-98</i>	

Ed 1136 = 6336 m² (Para 1)

TRANSFERRED TO	
<i>Ed 1136 = 6336 m² (Para 1)</i>	
RESTANT/REMBINDER <i>1501, 3889 na</i>	
T	<i>121087/98</i>
<i>1997-12-31</i>	

FOR FURTHER ENDORSEMENTS SEE
PAGE 27



-27-

7204/1953

~~AMENDMENT OF GENERAL PLAN 5996~~

~~ENDORSEMENT IN TERMS OF SECTION 30151 ACT 9/23/80~~

~~GENERAL PLAN 5996 HAS BEEN APPROVED BY THE
CLOSURE OF A PORTION OF ROAD AND THE
CREATION OF AN ADDITIONAL LOT. THE
1136 USE WITHOUT CONDITIONS UNDER LETTER
NO. AF 86/16/353 DATED 15 MAY 1981.~~


~~APPLICATION FILED AS 633 72895-98~~

DEEDS OFFICE
CAPE TOWN

[Signature]
REGISTRAR OF DEEDS

1998-12-31

FOR FURTHER ENDORSEMENTS
SEE PAGE 28



T 204/1953

Para 1:

Enforcement i/o S 2A(2) Act No. 48/1961.


by virtue of the consent by the Minister of Public Works/
 State Land dated 11/11/1968 the cards (b)(c) and (D)
 on pp 2+3 herein are hereby cancelled in so
 far as its effects: Euf 1136 (No of Euf 200) mean:
 6326 m² situate in Uyoie.

~~consent~~ As will more fully appear from said
 consent filed as BC 72896 198.


Deeds Office
 Duke Town

[Signature]
 Registrar of
 Deeds.

1968-12-31



Para 1.

SERTIFIKAT VAN OORSCRYFTE TITEL UITGEREIK CERTIFICATE OF REGISTERED TITLE ISSUED	
TEN OPSIGTE VAN IN RESPECT OF: Erf 2577 = 14,1563 ha.	
RESIDENT VERMOEGEN 1487,4326 ha.	
T 33849199	
1999-05-04	1999-05-04

Endorsement i. t. o. Sect 2 A 2 Act 48/88

Kragdens toestemming van die Minister van Openbare Werk gedateer 26/3/99 is voorwaardes (b) en (c) op bladsye 2 + 3 hierin nou gekanselleer in soverre dit betrekking het op Erf 2577.


Soos meer volledig sal blyk uit toestemming
 Nummer BC 18837199


1999-05-04
 Akkieskantoor
 Koopestaal

 Reg. Gen. Aktes.

Para 1

Erf 1085 = 1150 m²

GEËRANSPOERTEER VAN S. Mdaka.	TRANSFERRED TO
34038199	1487,3176 ha
1999-05-04	



T 204/1953

30.

duel.

SERTIFIKAAT VAN GEPREGISTREERDE TITEL UITGEREIK CERTIFICATE OF REGISTERED TITLE ISSUED	
TEN OPSIGTE VAN Erf 2896 Ugie IN RESPECT OF	
metasusung 19 8167 ha	RESTANT REMAINDER
T 36187	2000
REGISTRATEUR/REGISTRAR	

0

Endossement in terme van Art 1 (2) van Wet 43/1999

Krogers artikel 1(1) van die bogenoemde wet is voorswaardes (c) en (d) op bl. 3 hierin nou aangehef.


Attelkontoor
Kwepstad

2000-05-10

[Handwritten Signature]
Registrateur van Aktes

[Handwritten Mark]

Vir verdere endossement sien bl. 31.



FD
VIN 3 7
53

Para 1

Erf 2874 = 348m2

GETRANSFEREER AAN	TRANSFERRED TO
M. R. Mareka	
TRANSFERRING NO.	1501, 5541 - ha
T	000093032 / 2000.
000000871 - 2000	
REGISTRAR	

Proc 643/2000

I


ACTED BY ACT OF PAR 1937 GETRANSFEREER AAN	SECTION 16 OF ACT OF 1937 TRANSFERRED TO
DIE REPUBLIEK VAN SUID-AFRIKA	THE REPUBLIC OF SOUTH AFRICA
Makuluwe	ELUNDINI Municipality
T	305850 - 2001
	REGISTRAR

2001-08-21

Para 1

III

SERTIFIKAAT VAN GEREISTREERDE TITEL UITGEREIK CERTIFICATE OF REGISTERED TITLE ISSUED	
TEN OPSIGTE VAN IN RESPECT OF	Erf 3393 = 6,5393 ha
	RESTANT FEMAINDER
T	305860 - 2001
2001-08-21	REGISTRAR



32

32

II

CANCELLATION OF ENDORSEMENT

GEWYSIG KRABTINGE ADL. 4 11 11 1988 AFD. 11 11 11 1988
 WLT 47 WAI 1997 ON TE LEEZ. (S. 11 11 11 1988) (S. 11 11 11 1988)

BC 72895 | 1998 on page 21
 is hereby cancelled

BC 72895

ALL IN

Erven 1081 + 1082 = 3,2566 + 3,1701 ke

II


CETRADE. ONDER. 11 11 11 1988
 WILE CHARTEERS FAMILY TRUST

RESTANT/DE. 11 11 11 1988

65862/20016

2001-08-21

[Handwritten signature]



133

VA00006076 / 2002002

VR ENDOSSEMENTE KYK BLADSY
FOR ENDORSEMENTS SEE PAGE

34

Certified a true copy of the duplicate original
 Gesertifiseer 'n ware afskrif van die duplikaat-
 filed of record in this Registry, issued to serve in
 oorspronklike in bewaring gegee op hierdie Regi-
 place of the original thereof under the provisions
 strasiokantoor, uitgereik om te dien in die plaas van
 of Deeds Registries Regulation No. 68.
 die oorspronklike daarvan onder die bepalinge van
 die Registrasiekantoor, Regulasie No. 68.
 Deeds Registry/Registrasiekantoor,
 Cape Town/Kaapstad.

2002-10-21

GETAAL

T. R. Midt

PAID

para 1

SERTIFKAAT VAN GEREГИSTREERDE TITEL UITGEREIK
 CERTIFICATE OF REGISTERED TITLE ISSUED

TEN OPSIGTE VAN
 IN RESPECT OF Erf 2895

measuring 7,878ha RESTANT
 REMAINDER

T 0880B1 / 2002

2002-10-21

REGISTRATEUR/REGISTRAR

Erf 1105 = 8080 m²

para 1

GETRANSPORTEER AAN
S. J. van + Spouse TRANSFERRED TO

RESTANT/REMAINDER 1465,6282
measuring 1465,6282 ha

T 000027956 / 2003

2003-04-01

REGISTRATEUR/REGISTRAR

Erf 1106 = 8122 m²

para 1


GETRANSPORTEER AAN
S. J. van + Spouse TRANSFERRED TO

RESTANT/REMAINDER 1464,8160
measuring 1464,8160 ha

T 000027957 / 2003

2003-04-01

REGISTRATEUR/REGISTRAR



34

Para 1

SERTIFIKAAT VAN GEREISTREERDE TITEL UITGEREIK CERTIFICATE OF REGISTERED TITLE ISSUED	
TEN OPSIGTE VAN IN RESPECT OF	ERF 3953 = 9,8346 HA
	RESTANT REMAINDER 1454,9814 HA
T 000029171 / 2004	REGISTRATEUR/REGISTRAR
31 MAR 2004	

Para 1

SERTIFIKAAT VAN GEREISTREERDE TITEL UITGEREIK CERTIFICATE OF REGISTERED TITLE ISSUED	
TEN OPSIGTE VAN IN RESPECT OF	ERF 5426 = 11,1734 HA
	RESTANT REMAINDER 1443,8080 HA
T 000029172 / 2004	REGISTRATEUR/REGISTRAR
31 MAR 2004	

Para 1


SERTIFIKAAT VAN GEREISTREERDE TITEL UITGEREIK CERTIFICATE OF REGISTERED TITLE ISSUED	
TEN OPSIGTE VAN IN RESPECT OF	ERF 5427 = 17,0807 HA
	RESTANT REMAINDER 1426,7273 HA
T 000029173 / 2004	REGISTRATEUR/REGISTRAR
31 MAR 2004	

Para 1

SERTIFIKAAT VAN GEREISTREERDE TITEL UITGEREIK CERTIFICATE OF REGISTERED TITLE ISSUED	
TEN OPSIGTE VAN IN RESPECT OF	ERF 5428 = 17,0191 HA
	RESTANT REMAINDER 1409,7082 HA
T 000029174 / 2004	REGISTRATEUR/REGISTRAR
31 MAR 2004	

VIR ENDOSSEMENTE KYK BLADSY
FOR ENDORSEMENTS SEE PAGE

35



35
/

PARA 1: ERF 536 = 2141 m²

GETRANSPORTEER AAN DIE N.G. SENDINGKERK		TRANSFERRED TO	
RESTANT/REMAINDER		1409,4941 HA	
T 000029175/2004			
31 MAR 2004		REGISTRATEUR/REGISTRAR	

VIR ENDOSSEMENTE KYK BLADSY 36
FOR ENDORSEMENTS SEE PAGE 36

PARA 1


SERTIFIKAAT VAN GEREISTREERDE TITEL UITGEREIK CERTIFICATE OF REGISTERED TITLE ISSUED	
TEN OPSIGTE VAN IN RESPECT OF	Erf 2884 = 2,8486 HECTARES
RESTANT REMAINDER 1406,6455 HA	
T 68593/2005	
29 AUG 2005	REGISTRATEUR/REGISTRAR

VIR ENDOSSEMENTE KYK BLADSY 36
FOR ENDORSEMENTS SEE PAGE 36

PARA 1

SERTIFIKAAT VAN GEREISTREERDE TITEL UITGEREIK CERTIFICATE OF REGISTERED TITLE ISSUED	
TEN OPSIGTE VAN IN RESPECT OF	Erf 2884 = 2,8486 HECTARES
RESTANT REMAINDER 1377,6784	
T	
29 AUG 2005	REGISTRATEUR/REGISTRAR

29 AUG 2005



Para 1 36

ERF 1103 meas. 8080 m²

GETRANSPORTEER AAN		TRANSFERRED TO	
G. J. Brummer			
RESTANT/REMAINDER		1405,8370 ha	
T 000002200 / 2007		[Signature]	
2007-01-17		REGISTRATEUR/REGISTRAR	

Para 1

(1)

SERTIFIKAAT VAN GEREISTREERDE TITEL UITGEREIK		CERTIFICATE OF REGISTERED TITLE ISSUED	
TEN OPSIGTE VAN Erf 532 Meas. 3,0851			
IN RESPECT OF Hectares		RESTANT REMAINDER 1402,7519 ha	
T 000054459 / 2007		[Signature]	
10 JUL 2007		REGISTRATEUR/REGISTRAR	

Para 1


(2)

SERTIFIKAAT VAN GEREISTREERDE TITEL UITGEREIK		CERTIFICATE OF REGISTERED TITLE ISSUED	
TEN OPSIGTE VAN Erf 5437 Meas. 22,4702 ha			
IN RESPECT OF		RESTANT REMAINDER 1380,2817 ha	
T 000054460 / 2007		[Signature]	
10 JUL 2007		REGISTRATEUR/REGISTRAR	

Para 1

(3)

SERTIFIKAAT VAN GEREISTREERDE TITEL UITGEREIK		CERTIFICATE OF REGISTERED TITLE ISSUED	
TEN OPSIGTE VAN Erf 2885 Meas. 25,8852			
IN RESPECT OF Hectares		RESTANT REMAINDER 1260,991 ha	
T 000054468 / 2007		[Signature]	
10 JUL 2007		REGISTRATEUR/REGISTRAR	



Erf 5429 Meas. 68,4055 ha. (Para 1)


GETRANSPORTEER AAN WOODSTUFF PROPERTIES (PRO- PRIETARY) Limited	TRANSFERRED TO
RESTANT/REMAINDER	1311,8762 ha.
T 000054466 / 2007	<i>[Signature]</i>
10 JUL 2007	REGISTRATEUR/REGISTRAR

Erf 5430 Meas. 25,0000 ha. (Para 1)

GETRANSPORTEER AAN WOODSTUFF PROPERTIES (PROPRIE- TARY) Limited	TRANSFERRED TO
RESTANT/REMAINDER	1286,8762 ha.
T 000054467 / 2007	<i>[Signature]</i>
10 JUL 2007	REGISTRATEUR/REGISTRAR

- 1. Erf 1087 = 1150 m² → (Para 1)
- 2. Erf 1088 = 1150 m² → (Para 1)

GETRANSPORTEER AAN	TRANSFERRED TO
JEM TRUST	
RESTANT/REMAINDER	1286,6462 ha 1260,7610 Ha
T 000054472 / 2007	<i>[Signature]</i>
10 JUL 2007	STRATEUR/REGISTRAR



12 JAN S DE VILLIERS
STELLENBOSCH
RJF/cle

Prepared by me


CONVEYANCER
FEENSTRA RJ

FEE
R. 95,00

SERTIFIKAAT VAN GEREGISTREERDE TITEL UITGEREIK CERTIFICATE OF REGISTERED TITLE ISSUED	
TEN OPSIGTE VAN IN RESPECT OF	Erf 5438 Meas 7,1985 ha
	RESTANT REMAINDER 15,0585 ha
T000054463 / 2007	
10 JUL 2007	REGISTRATEUR/REGISTRAR

DATA / CAPTU
06 AUG 2007
NCAPALL

T000054462 / 2007

CERTIFICATE OF CONSOLIDATED TITLE

(Issued under the provisions of section forty of the Deeds Registries
Act 1937 (no 47 of 1937))

Whereas

THE ELUNDINI MUNICIPALITY

has applied for the issue to the said ELUNDINI MUNICIPALITY of a Certificate of Consolidated Title under the provisions of section forty of the Deeds Registries Act, 1937; and

DATA / VERIFY
22 AUG 2007
LAWNEY F

