

Site Activities Map

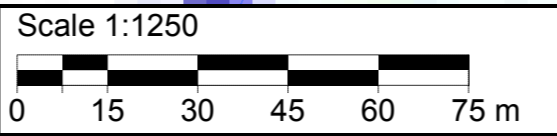
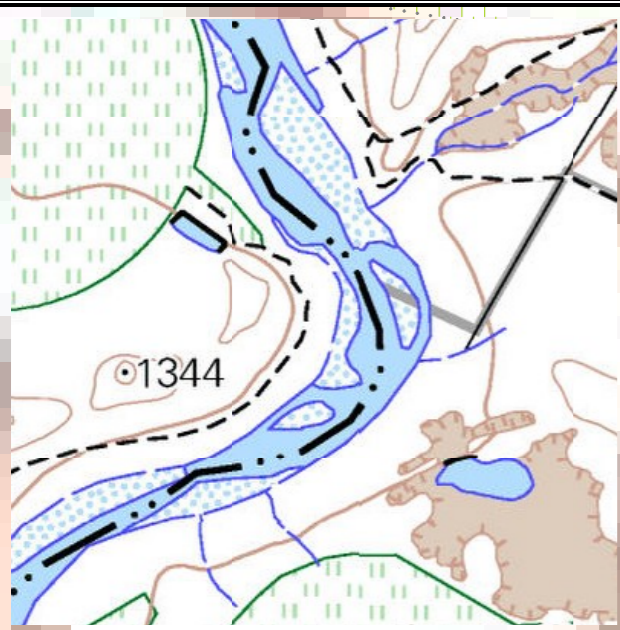
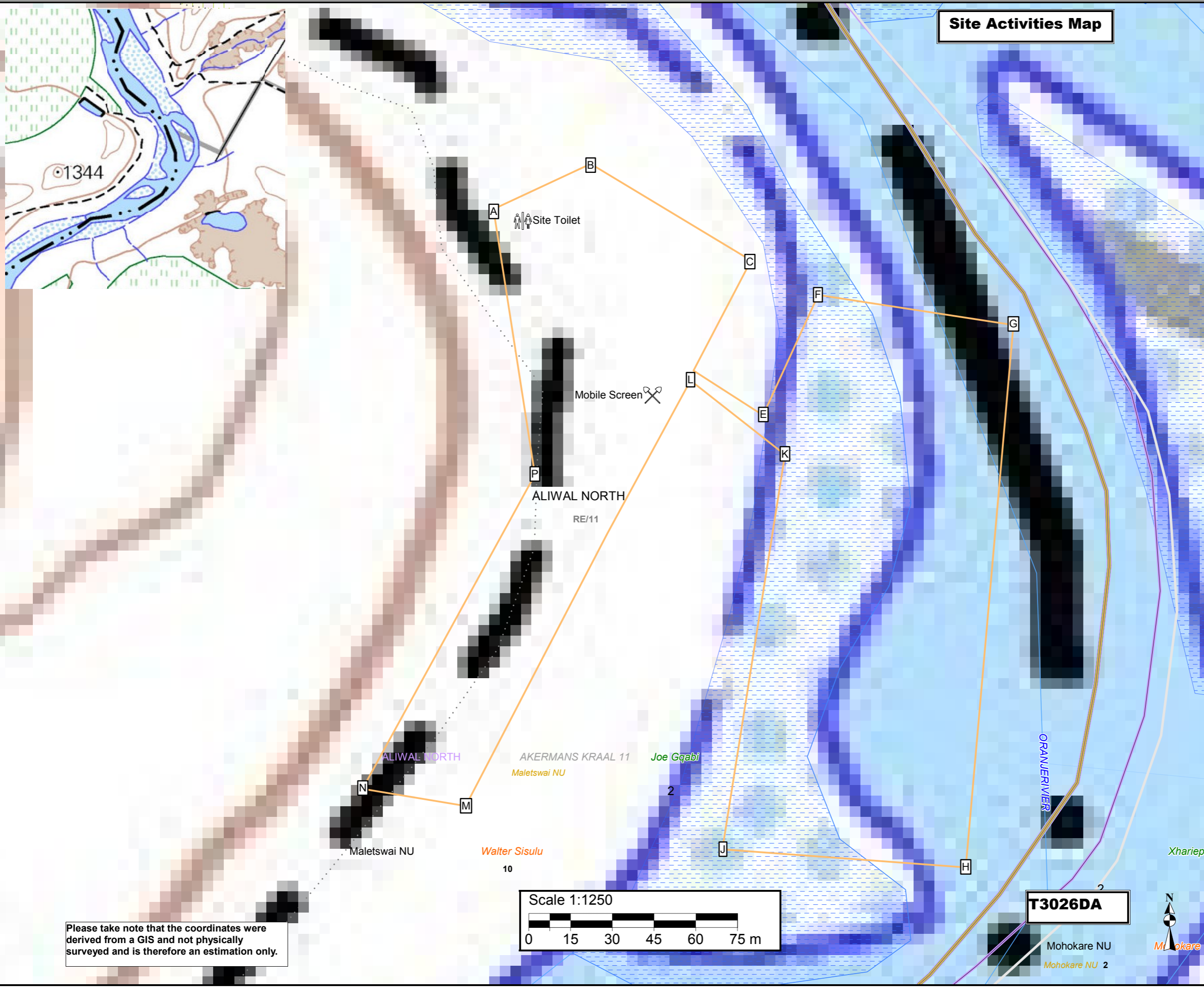
- Legend**
- Barriers**
 - FENCE
 - Inland water
 - DAM
 - River
 - NON-PERENNIAL CENTER LINE
 - Orange River
 - FLOOD BANK
 - Roads**
 - TRACK FOOTPATHS
 - Topo**
 - ERODED AREA
 - Vegetation**
 - CULTIVATED LAND
 - Eastern Cape Province
 - Joe Gqabi - District Municipality
 - Walter Sisulu - Local Municipality
 - Wards no - 10
 - Mining Permit area**
 - Mining Application 2.8ha
 - Aliwal Administrative Region
 - Farm portions
 - Aliwal - Magisterial district
 - Parent farms
 - Site toilet
 - Mobile Screen

Proposed mining area coordinates:
 A-30.67169°S; 26.63423°E
 B-30.671544°S; 26.634593°E
 C-30.671856°S; 26.635192°E
 D-30.672211°S; 26.634977°E
 E-30.672355°S; 26.635237°E
 F-30.671967°S; 26.635443°E
 G-30.672064°S; 26.636172°E
 H-30.673813°S; 26.635994°E
 J-30.673755°S; 26.635085°E
 K-30.672482°S; 26.635319°E
 L-30.672243°S; 26.634966°E
 M-30.673615°S; 26.634126°E
 N-30.67356°S; 26.63741°E
 P-30.672547°S; 26.634385°E
 A-30.67169°S; 26.63423°E
 A30°40'18.084"S; 26°38'3.228"E
 B30°40'17.558"S; 26°38'4.535"E
 C30°40'18.682"S; 26°38'6.691"E
 D30°40'19.96"S; 26°38'5.917"E
 E30°40'20.478"S; 26°38'6.853"E
 F30°40'19.081"S; 26°38'7.595"E
 G30°40'19.43"S; 26°38'10.219"E
 H30°40'25.727"S; 26°38'9.578"E
 J30°40'25.518"S; 26°38'6.306"E
 K30°40'20.935"S; 26°38'7.148"E
 L30°40'20.075"S; 26°38'5.878"E
 N30°40'24.816"S; 26°38'1.468"E
 M30°40'25.014"S; 26°38'2.854"E
 P30°40'21.169"S; 26°38'3.786"E
 A30°40'18.084"S; 26°38'3.228"E

Mining permit application area:
2.8 ha

Client:
Yellowwood Trust

Consultant:

Please take note that the coordinates were derived from a GIS and not physically surveyed and is therefore an estimation only.