




	Dorado 1 - Alternative Connection 1 Powerline Study Corridor to the Eskom Phoko 1 substation Length: ±3.5 km
	Dorado 1 - Alternative Connection 2 Powerline Study Corridor to the Eskom Spitskop substation Length: ±17 km
	Dorado 2 - Alternative Connection 1 Powerline Study Corridor to the Eskom 132kV Powerline(s) Length: ±0.6 km

DORADO 1 SOLAR PARK - Photovoltaic Power Plant up to 240 MW
Preliminary Footprint / Development Area: ±481 ha (up to 490 ha)
 Central point: 24° 52' 10" S , 27° 19' 30" E
Project site:
 Remainder, Portions 2 and 3 of the Farm **GOVERNEMENTS PLAATS 417 KQ**
 Remainder of the Farm **KOPJE ALLEEN 422 KQ**
 Thabazimbi Local Municipality, Waterberg District Municipality, Limpopo province

DORADO 2 SOLAR PARK - Photovoltaic Power Plant up to 75 MW
Preliminary Footprint / Development Area: ±138 ha (up to 150 ha)
 Central point: 24° 51' 30" S , 27° 19' 45" E
Project site:
 Remainder and Portion 2 of the Farm **KOPJE ALLEEN 422 KQ**
 Thabazimbi Local Municipality, Waterberg District Municipality, Limpopo province

	Koppies
	Eskom powerlines
	Phufane Spruit
Scale	1:50000
Size	A3
Sheet	1 / 1
Id.	DRD12SP_00_LM_r0

00	April 2023	Background Information Document
Revision	Date	Description
DORADO 1 SOLAR PARK Dorado Energy (Pty) Ltd Reg. No: 2022/367417/07		
DORADO 2 SOLAR PARK Triangulum Energy (Pty) Ltd Reg. No: 2021/534197/07		
Title		Locality Map