

APPENDIX A – PUBLIC PARTICIPATION

**INVEST IN PROPERTY 84 (PTY) LTD (“APPLICANT”)
INTENDS APPLYING FOR A MINING RIGHT IN
RESPECT OF THE FOLLOWING PROPERTIES, AS
LISTED BELOW, WITHIN THE LEJWELEPUTSWA
MAGISTERIAL DISTRICT OF THE FREE STATE
PROVINCE**

REF NO: FS 30/5/1/2/2/10067 MR

JULY 2021



**EXAMPLE OF THE BACKGROUND INFORMATION DOCUMENT SENT TO
INFORM THE STAKEHOLDERS AND I&AP'S**

1 November 2018

To whom it may concern

RE: NOTICE OF APPLICATION IN TERMS OF SECTION 22 OF THE MINERALS AND PETROLEUM RESOURCES DEVELOPMENT ACT, 2002 (ACT NO 28 OF 2002) AND THE NATIONAL ENVIRONMENTAL MANAGEMENT ACT, 1998 (ACT 107 OF 1998 NEMA) AS WELL AS THE ENVIRONMENTAL IMPACT ASSESSMENT REGULATIONS, 2014 (AS AMENDED)

Invest in Property 84 (Pty) Ltd ("Applicant") intends applying for a mining right in respect of the following properties, as listed below, within the Lejweleputswa magisterial district of the Free State Province.

PROPERTY DESCRIPTION	
APPLICATION AREA	SUB-DIVISION DESCRIPTION
Whole farm Van Aswegens Hoek 493 RD	<ul style="list-style-type: none"> ➤ Portion 0 (Remaining Extent) of the farm Van Aswegens Hoek 493 RD; ➤ Portion 1 (Remaining Extent) of the farm Van Aswegens Hoek 493 RD; ➤ Portion 2 (Remaining Extent) of the farm Van Aswegens Hoek 493 RD; ➤ Portion 4 of the farm Van Aswegens Hoek 493 RD; ➤ Portion 6 of the farm Van Aswegens Hoek 493 RD;
Whole farm Greylingslyn 355 RD	<ul style="list-style-type: none"> ➤ Portion 0 (Remaining Extent) of the farm Greylingslyn 355 RD; ➤ Portion 1 of the farm Greylingslyn 355 RD; and ➤ Portion 2 of the farm Greylingslyn 355 RD.

SITE DESCRIPTION

The application area is situated approximately 56 km north of Boshof, and ±53 km west of Hertzogville extending from the eastern bank of the Vaal River in land. The extent of the proposed mining area is 3 955.70 ha, and the GPS coordinates of the area to be applied for are as listed below.

GPS COORDINATES OF MINING RIGHT AREA	
DEGREES MINUTES SECONDS	DECIMAL DEGREES
0. 27°58'28.24"S; 25°06'04.79"E	0. -27.97451°S; 25.10133°E
1. 27°58'07.46"S; 25°06'46.01"E	1. -27.96874°S; 25.11278°E
2. 27°57'36.40"S; 25°07'04.12"E	2. -27.96011°S; 25.11781°E
3. 27°57'15.34"S; 25°07'27.62"E	3. -27.95426°S; 25.12434°E
4. 27°56'55.50"S; 25°07'55.20"E	4. -27.94875°S; 25.13200°E
5. 27°56'05.71"S; 25°07'56.57"E	5. -27.93492°S; 25.13238°E

GPS COORDINATES OF MINING RIGHT AREA	
DEGREES MINUTES SECONDS	DECIMAL DEGREES
6. 27°55'48.65"S; 25°07'51.78"E	6. -27.93018°S; 25.13105°E
7. 27°55'38.28"S; 25°07'55.24"E	7. -27.92730°S; 25.13201°E
8. 27°59'03.16"S; 25°12'26.28"E	8. -27.98421°S; 25.20730°E
9. 28°00'12.46"S; 25°11'22.02"E	9. -28.00346°S; 25.18945°E
10. 28°00'35.96"S; 25°11'25.55"E	10. -28.00999°S; 25.19043°E



Figure 1: Satellite view of the proposed mining right area of Invest in Property 84 (Pty) Ltd (Image obtained from Google Earth)

LEGAL COMPLIANCE

The proposed project triggers the following listed activities in terms of the National Environmental Management Act, 1998 (Act 107 of 1998) and the Environmental Impact Assessment Regulations 2014 (as amended 2017) and therefore requires an environmental impact assessment to be carried out in order to obtain environmental authorisation:

- GNR 325 Listing Notice 2 of 2017 Activity 15:

The clearance of an area of 20 hectares or more of indigenous vegetation.

➤ GNR 325 Listing Notice 2 of 2017 Activity 17:

Any activity including the operation of that activity which requires a mining right as contemplated in section 22 of the Mineral and Petroleum Resources Development Act, 2002 (Act No. 28 of 2002), including –

- a) Associated infrastructure, structures and earthworks, directly related to the extraction of a mineral resource; or*
- b) The primary processing of a mineral resource including winning, extraction, classifying, concentrating, crushing, screening or washing.*

➤ GNR 327 Listing Notice 1 of 2017 Activity 22:

The decommissioning of any activity requiring –

- i) a closure certificate in terms of section 43 of the Mineral and Petroleum Resources Development Act, 2002 (act No. 28 of 2002); or*
- ii) a prospecting right, mining right, mining permit, production right or exploration right, where the throughput of the activity has reduced by 90% or more over a period of 5 years excluding where the competent authority has in writing agreed that such reduction in throughput does not constitute closure.*

➤ GNR 327 Listing Notice 1 of 2017 Activity 24:

The development of a road –

- ii) with a reserve wider than 13.5 meters, or where no reserve exists where the road is wider than 8 metres.*

➤ GNR 327 Listing Notice 1 of 2017 Activity 28:

Residential, mixed, retail, commercial, industrial or institutional developments where such land was used for agriculture, game farming, equestrian purposes or afforestation on or after 01 April 1998 and where such development:

- ii) will occur outside an urban area, where the total land to be developed is bigger than 1 hectare.*

➤ GNR 327 Listing Notice 1 of 2017 Activity 56:

The widening of a road by more than 6 metres, or the lengthening of a road by more than 1 kilometre –

- i) Where the existing reserve is wider than 13.5 metres; or*
- ii) Where no reserve exists, where the existing road is wider than 8 metres.*

OTHER LEGISLATION TRIGGERED BY THE PROPOSED PROJECT:

- An application for a Mining Right in terms of Section 22 of the Mineral and Petroleum Resources Development Act, 2002 (Act No 28 of 2002) will be submitted to the Department of Mineral Resources – Free State Province.
- An application for a Water Use License in terms of the National Water Act, 1998 (Act No 36 of 1998) will be submitted to the Department of Water and Sanitation.
- A heritage impact assessment, inclusive of a palaeontological opinion, will be submitted to the South African Heritage Resources Agency (SAHRA) in terms of the National Heritage Resources Act, 1999 (Act No 25 of 1999).

PROJECT DESCRIPTION

The applicant currently holds a prospecting right (FS 30/5/1/1/2/449 PR) over the proposed mining right application area, where the prospecting for alluvial diamonds is in progress. Owing to the outcome of the prospecting operation up until now, the applicant wishes to convert the prospecting right into a mining right for the winning of alluvial diamonds, gold and sand.

The mining method to be used, will resemble the current prospecting invasive activities implemented by the applicant, as part of the approved prospecting right. Upon the prospecting and exploration of allowable (agreed to by the landowner) farm portions to determine the precise location and direction of the channels to be mined, the opencast and strip-mining method will be implemented to recover the alluvial diamond bearing gravel of the footprint area. After the removal of topsoil, excavators will open pits of $\pm 350 \text{ m}^2$ that will vary in depth from 300 mm – 1.2 m depending on the presence of the diamondiferous gravel. The diamondiferous gravel will then be excavated and transported to the processing area where it will be fed into a scrubber and sizing screen. Excess sand will be removed, and the product will continue from the material conveyor to a stockpile, from where it will be fed into the washing pans. The concentrated product from the pans will be extracted into steel containers that will be loaded onto a truck and transported to an off-site recovery plant. The paddle from the washing pans will be pumped into the settling pond and excess water will be allowed to evaporate. Oversized rock, sand and tailings will be used to refill the excavation and landscape the disturbed area prior to the replacement of the previously stockpiled topsoil.

Should gold be recovered from the concentrated product, at the recovery plant, the applicant will sell the mineral in accordance with the approved mining right. No additional activities/process will be required to win/extract gold from the mining right area. Sand screened from the diamondiferous gravel will be sold to the building industry on a supply-and-demand basis.

It is proposed that three sites will be operated simultaneously within the footprint of the mining right area. The estimated footprint of a single site will be ± 2 ha meaning that the unrehabilitated mining areas calculates to ± 6 ha at any given time.

THE MINING ACTIVITIES (AT A SINGLE SITE) WILL CONSIST OF THE FOLLOWING:

1. Stripping and stockpiling the topsoil;
2. Excavating pits to uncover the diamondiferous gravel;
3. Processing the excavated material;
4. Transporting the product to the off-site recovery plant;
5. Backfilling the excavation;
6. Rehabilitating the settling pond footprint;
7. Removing the temporary infrastructure from the processing area;
8. Ripping compacted areas, landscaping and replacing the topsoil; and
9. Vegetating the entire reinstated area.

The applicant will exclusively make use of temporary equipment that can easily be removed upon rehabilitation of the affected area.

EACH MINING SITE WILL CONTAIN THE FOLLOWING:

- Excavation Equipment;
- Earth Moving Equipment;
- Screens, conveyors and pans of the processing plant;
- Containers for administration, storage and workshop purposes;
- Mobile ablution facilities;
- Generator;
- Diesel tanks (<80 m³);
- Water winning and storage equipment; and
- A settling pond.

The life of mine is expected to be in excess of 30 years, and the applicant will apply for the mining right to be valid for a 30-years period.

ACCESS ROUTE:

- Access to the farms are from the provincial surfaced road, crossing the properties, from Christiana in the north running parallel to the Vaal River in a south-western direction.
- The applicant will strive to make use of the existing farm roads as far as possible, however some new roads, or upgrading of existing roads may be required to reach allowable mining areas. The construction of a new access road will be in consultation with the landowner and will as far as possible be kept to already disturbed areas following fence lines or similar infrastructure.
- Haul roads, at each operational site, will be extended as mining progress, and will be rehabilitated as part of the final reinstatement of the area.
- All roads will be selected to avoid watercourses and steep gradients. Adequate drainage and erosion protection in the form of cut-off berms or trenches will be provided where necessary.

WATER USE:

- Water for processing purposes will be extracted from the Vaal River upon approval received from the Department of Water and Sanitation.
- Potable water will be obtained from existing boreholes on the farms in accordance with landowner approval.

ELECTRICITY:

- The applicant will make use of generators to power the processing plant and office equipment.
- Should a connection to the national grid be approved by Eskom the generators will be replaced, only to be used as a backup.

BRIEF SITE DESCRIPTION

VISUAL EXPOSURE:

- Even though the proposed mining area extends over a vast footprint area, only ± 6 ha will be disturbed at any given time as the applicant will implement the strip-mining method which requires the rehabilitation of an excavated area, prior to the opening of a consecutive site.
- The nature of the proposed mining method and the use of temporary infrastructure does not create a significant visual impact, and the activities will be screened by the existing vegetation of the study area. Unless mining takes place immediately adjacent to the provincial road, no mining activities will be visible to road users, and it is believed that the negative visual impact on the landowners will be of low significance should the applicant rehabilitated as mining progress.
- Upon final closure, it will be ensured that all disturbed areas are rehabilitated and sloped to return the footprint to its previous- or a better state.

EXISTING INFRASTRUCTURE:

- Various power lines traverse the properties.

- Farm buildings and associated infrastructure such as dams, roads, pivots, radio towers etc. is present throughout the proposed mining right area.
- As mentioned, a provincial surfaced road runs parallel to the Vaal River and traverse various properties.

VEGETATION COVER:

- The vegetation cover of the application area varies from highly degraded to natural with a well-established layer of indigenous vegetation representative of the Kimberley Thornveld (SVk 4) or the Highveld Alluvial Vegetation (Aza 5) as classified by Mucina and Rutherford (2006).
- The areas used by the landowners for crop production will not be disturbed by the proposed mining activities, as the applicant will establish the mining areas on the undeveloped parts of the farms. This will necessitate the removal of indigenous vegetation to allow access to the mineral.
- A list of red data and/or protected species that may be present within the natural areas will be compiled during the environmental impact assessment, and the applicant will have to obtain the necessary permits from the Free State Department of Economic, Small Business Development, Tourism and Environmental Affairs prior to the removal, translocation or destruction of said species.
- Upon rehabilitation, the disturbed footprint will be vegetated with locally adapted indigenous grass species.

SURFACE AND GROUND WATER:

- The proposed mining area borders the Vaal River, and encloses various tributaries, drainage channels, earth dams, boreholes and some wetlands and pans.
- The applicant will not mine within 100 m from any natural water source, and the project is therefore not expected to have a negative impact on the surface and/or ground water of the area.
- Mining operations may however come within 500 m from wetlands, and a comprehensive hydrological study will be conducted as part of the water use licence application to be submitted to the Department of Water and Sanitation (DWS) for authorisation.
- As mentioned earlier process water will be extracted from the Vaal River upon approval by DWS and potable water will be obtained from existing boreholes on the farms upon receipt of approval from the landowner.
- Should the applicant comply with the conditions of the water use licence and requirements stipulated by DWS as part thereof; at this preliminary stage the negative impact on the surface/ground water of the study area is deemed to be of low significance.

SITES OF ARCHAEOLOGICAL AND CULTURAL INTEREST

- An archaeologist will be contracted to comment on the heritage impact of the proposed activity. The heritage impact assessment will include a desktop study on the palaeontological status, and proposed impact thereto, of the study area.

FAUNA:

- The fauna at the site will not be impacted by the proposed mining activity as it will be able to move away or through the site, without being harmed.
- Operational areas will be fenced to prevent domestic animal and/or game entering the work areas getting trapped in excavations/settling ponds.

POTENTIAL ENVIRONMENTAL IMPACTS

DUST:

- After hours, excavation- and earthmoving equipment will remain on-site to lessen the traffic volume on the farm roads.
- The speed of mining equipment travelling on the access roads will be limited to 30 km/h to prevent the generation of excessive dust.
- Roads will be sprayed with water or an environmentally friendly dust-allaying agent that contains no PCB's (e.g. DAS products) if dust is generated above acceptable limits.
- Stockpile- and denuded areas will be moistened when necessary to suppress fugitive dust.

NOISE:

- It will be ensured that employees and staff conduct themselves in an acceptable manner while on site.
- All mining vehicles will be equipped with silencers and maintained in a road worthy condition in terms of the Road Transport Act.

ABLUTION, WASTE WATER & WASTE DISPOSAL:

- Ablution facilities will drain into a septic tank that will be pumped, when necessary, by the municipality or a similar qualified contractor.
- Any effluents containing oil, grease or other industrial substances will be collected in a suitable receptacle and removed from the site, either for resale or for appropriate disposal at a recognised facility.
- Spills will be cleaned up immediately to the satisfaction of the Regional Manager by removing the spillage together with the polluted soil and by disposing of it at a recognised facility.
- Non-biodegradable refuse such as glass bottles, plastic bags, metal scrap, etc., will be stored in a container at a collecting point and collected on a regular basis and disposed of at a recognised landfill site. Biodegradable refuse generated will be handled as indicated above.
- No waste will be burned or buried on site.

FINAL REHABILITATION

- Rehabilitation of all the disturbed surface areas shall entail landscaping, levelling, top dressing, land preparation, seeding (if required), and weed / alien clearing.
- All infrastructures, equipment, and other items used during the mining period will be removed from the site (section 44 of the MPRDA).
- Waste material of any description, including receptacles, scrap, rubble and tyres, will be removed entirely from the mining area and disposed of at a recognized landfill facility. It will not be permitted to be buried or burned on the site.
- Weed / Alien clearing will be done in a sporadic manner during the life of the mining activities. Species regarded as Category 1a and 1b invasive species in terms of NEM:BA (National Environmental Management: Biodiversity Act 10 of 2004 and regulations applicable thereto) need to be eradicated from the site on final closure.
- Final rehabilitation shall be completed within a period specified by the Regional Manager.

APPLICATION FOR CLOSURE

- Once the full mining area has been rehabilitated the mining right holder will submit a closure application to the Department of Mineral Resources in accordance with section 43(4) of the MPRDA, 2002 that states: “An application for a closure certificate must be made to the Regional Manager in whose region the land in question is situated within 180 days of the occurrence of the lapsing, abandonment, cancellation, cessation, relinquishment or completion contemplated in subsection (3) and must be accompanied by the prescribed environmental risk report”.
- The Closure Application will be submitted in terms of Regulation 62 of the MPRDA, 2002, and Government Notice 940 of NEMA, 1998.

PUBLIC INVOLVEMENT

This document is to inform you about the proposed activity and to determine whether there are any concerns or objections from interested and affected parties (I&AP's) that need to be considered.

As interested and affected party you are kindly requested to complete the comments form and give any comment/concern or input with regard to the current land use of the area, the environment as well as socio-economic conditions that you feel might be affected by the proposed activity. When submitting response please provide suggestions to mitigate the anticipated impact of each identified activity.

Please contact Christine Fouche at the contact details as presented in the letterhead or at christine.f@greenmined.co.za through any means should you need more information, have concerns or comments that need to be considered or if you want to be registered as an interested and/or affected party and would like to receive a copy of the Draft Scoping Report (DSR) on or before 3 December 2018. If we do not receive any comments from you on or before 3 December 2018, it will

be accepted that you do not have any objections/comments with regard to the project and do not require any further documentation.

Should you be interested, you are also invited to a public meeting where the proposed project will be discussed. The meeting details are as follows:

- **Date:** 20 November 2018
- **Time:** 18:00
- **Venue:** The Christiana All Seasons Resort, giraffe conference venue.
- **Directions to Venue:** When travelling from Warrenton, on the N12 (northward bound) continue past the town of Christiana for ±3 km. The venue will be on the right-hand side.
- **GPS Coordinates:** -27.883832°S 25.195027°E / 27°53'01.79"S 25°11'42.10"E

A register of interested and affected parties (I&AP's) will be opened and maintained containing the names, contact details and address of all persons who have submitted written comments, attended meetings or have in writing requested to be registered and all organs of state which have jurisdiction in respect of the activity. Please note that only registered I&AP's and stakeholders will be entitled to comment on reports and plans to be submitted to the Department provided that the party provide its name, contact details and address and discloses any direct business, financial, personal or other interest which he/she may have in the approval or refusal of the applications.

The Draft Scoping Report (DSR) will be submitted to the Department of Mineral Resources – Free State (DMR) for review purposes. This report will also be made available to the public for a 30 days review period. An electronic copy of the report will be published on the Greenmined Environmental website (www.greenmined.com). All registered I&AP's and stakeholders will be notified of the commenting period in advance as above.

The DSR will then be updated to reflect the comments received during the public commenting period. Thereafter, Final Scoping Report (FSR) will be submitted to DMR for its consideration as part of the authorization process in terms of the NEMA, 2014 regulations (as amended 2017). A copy of the FSR will be made available on the Greenmined Environmental website. Once the Final Scoping Report has been accepted by the DMR, the Draft Environmental Impact Assessment Report (DEIAR) will be prepared and also made available to the public for a 30-day commenting period. An electronic copy of the DEIAR report will also be published on the Greenmined Environmental website. All registered I&AP's and stakeholders will be notified of the commenting period in advance.

Upon expiry of the commenting period the DEIAR will be updated to reflect the comments received during the public commenting period. Thereafter, the Final EIAR will be submitted to the DMR for its consideration as part of the authorization process in terms of the NEMA 2014 regulations (as amended by GNR 326 effective 7 April 2017). A copy of the final report will be made available on the Greenmined Environmental website. All registered I&AP's and stakeholders will be notified in writing within 14 days of the date of the decision of the outcome of the application, including the reasons for the decision and the right of appeal.

CONTACT DETAILS

Name/Name	
Organisation/Instansie	
Interest/Belange	
Postal Address/Pos Adres	
Tel	
Fax/Faks	
E-mail/E-pos	

COMMENTS/ OPMERKINGS

No Objection:	
Request additional information:	
Concerns:	

Signature: _____

Are there any other organisations or individuals that you feel should be invited to comment? If so, please provide their contact details:

Contact name:
Organisation (if applicable):
Address:
Tel:
Fax
E-mail

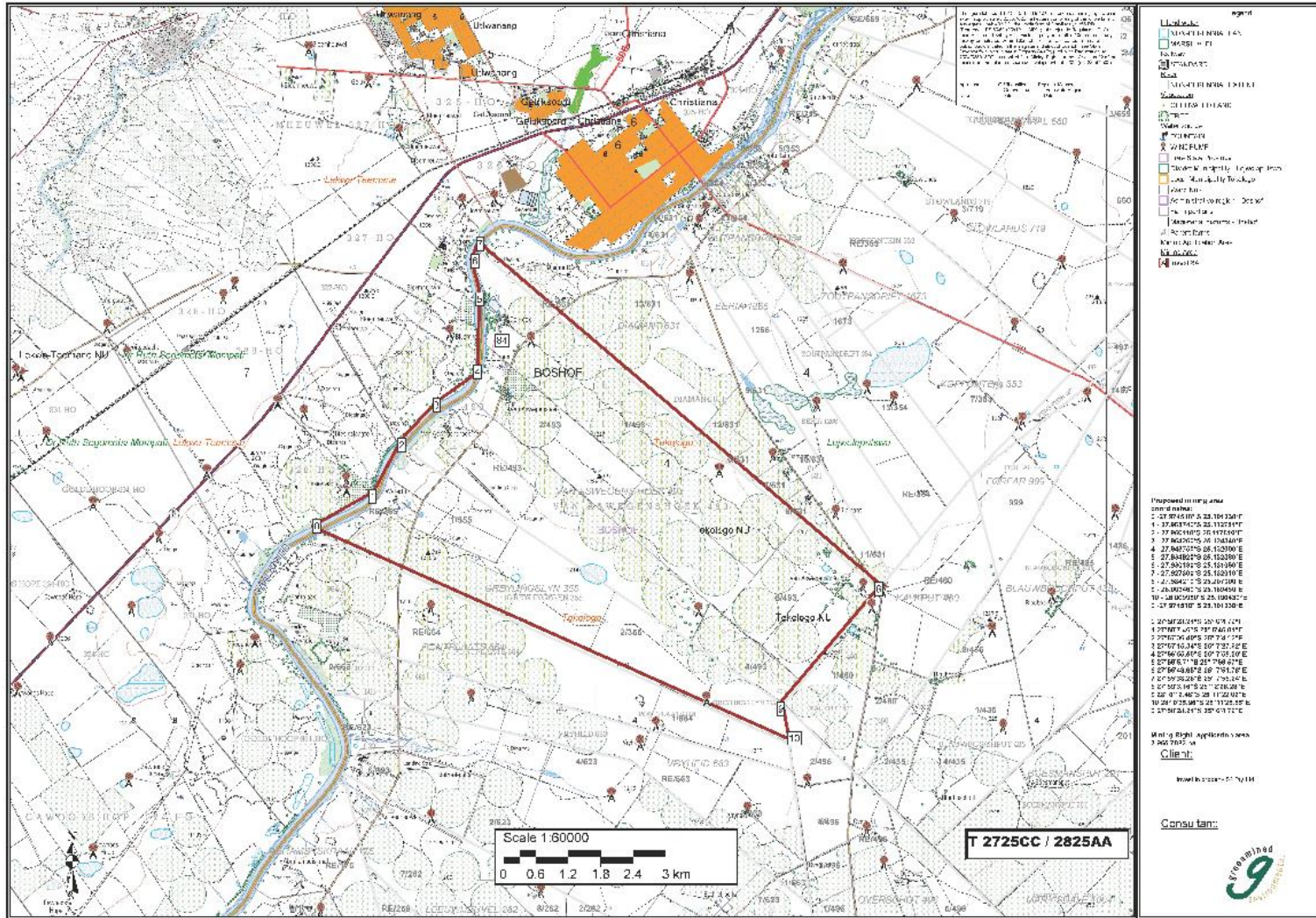
Your feedback is valued and will be addressed appropriately.

Kind Regards



.....
Christine Fouche
Greenmined Environmental

REGULATION 2.2 MAP



PROOF OF LAND CLAIM RECEIVED ON 13TH OCTOBER 2017

PROOF OF LAND OWNER CONSENT

NOTIFICATION OF STAKEHOLDERS

Organisation	Name
Department of Economic Small Business Development, Tourism and Environmental Affairs (DETEA)	Ms Gasela P/A Mr Thamela
Department of Public Works and Infrastructure	Mr Mwseoke P/A Ms Kekeletso
Department of Agriculture and Rural Development	Mr Mbana Peter Thabethe P/A Ms Mamphona
Department of Labour	Mr Nomfundo Douwjack P/A Janine Janse v Rensburg
Department of Police, Roads and Transport	Mr SS Mtakati P/A Timbe
Department of Water & Sanitation	Mr TP Ntili
Lekwa-Teemane Local Municipality	Mr Ndoda Mgengo
Tokologo Local Municipality	Mr. Kelehile J Motlhale
Tokologo Local Municipality - Ward Councillor Ward 4	Councillor George Nyamane
Lejweleputswa District Municipality	Ms Palesa Kaota
Eskom	Officer Environmental Management Mr Earl Craig Daniels
South African Heritage Resource Agency	Heritage Officer

**CORRESPONDENCE WITH DEPARTMENT OF ECONOMIC SMALL BUSINESS
DEVELOPMENT, TOURISM AND ENVIRONMENTAL AFFAIRS ON THE 1ST OF
NOVEMBER 2018**



Applicant:
Invest in Property 84 (Pty) Ltd
14 River Street
Christiana
2680
Cell: 076 335 5332
Fax: 086 546 0579

BACKGROUND INFORMATION DOCUMENT

Department of Economic Small Business Development, Tourism and Environmental
Affairs
Private Bag X20801
Bloemfontein
9301

1 November 2018

Attention: Ms Gasela

Dear Madam

**RE: NOTICE OF APPLICATION IN TERMS OF SECTION 22 OF THE MINERALS AND
PETROLEUM RESOURCES DEVELOPMENT ACT, 2002 (ACT NO 28 OF 2002) AND THE
NATIONAL ENVIRONMENTAL MANAGEMENT ACT, 1998 (ACT 107 OF 1998 NEMA) AS
WELL AS THE ENVIRONMENTAL IMPACT ASSESSMENT REGULATIONS, 2014 (AS
AMENDED)**

Invest in Property 84 (Pty) Ltd ("Applicant") intends applying for a mining right in respect of the following properties,
as listed below, within the Lejweleputswa magisterial district of the Free State Province.

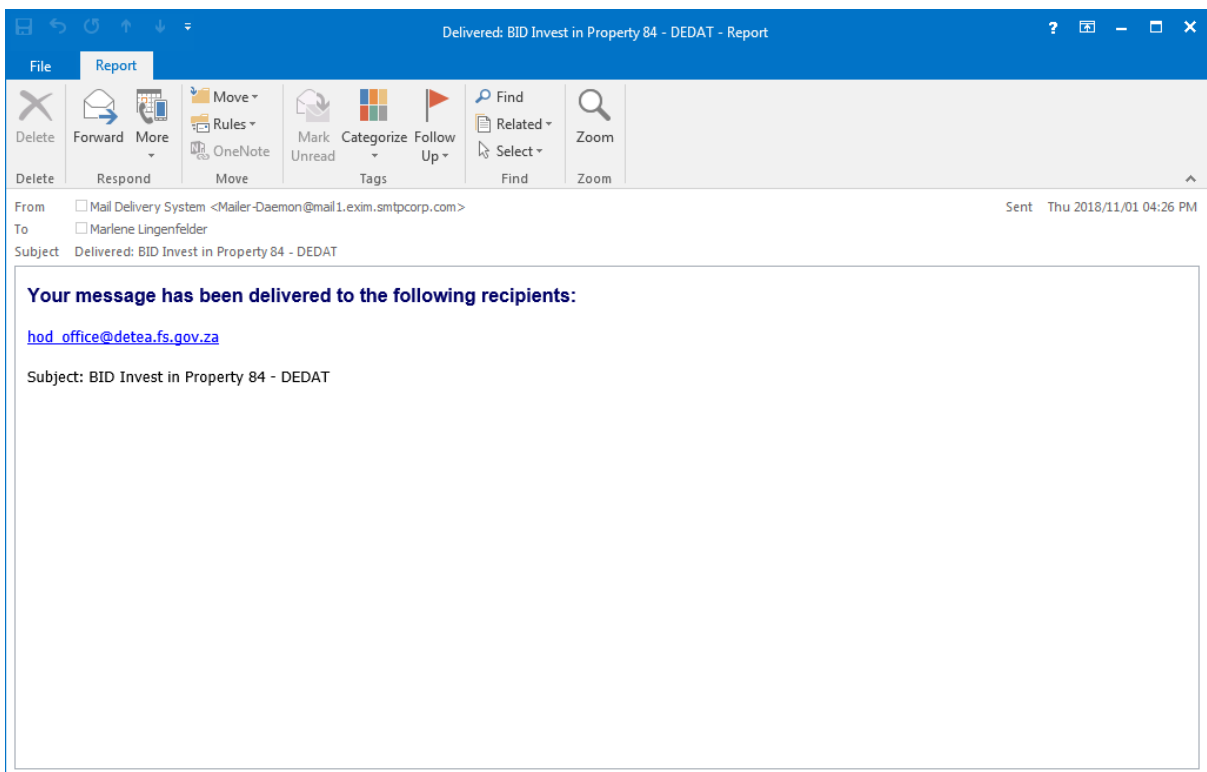
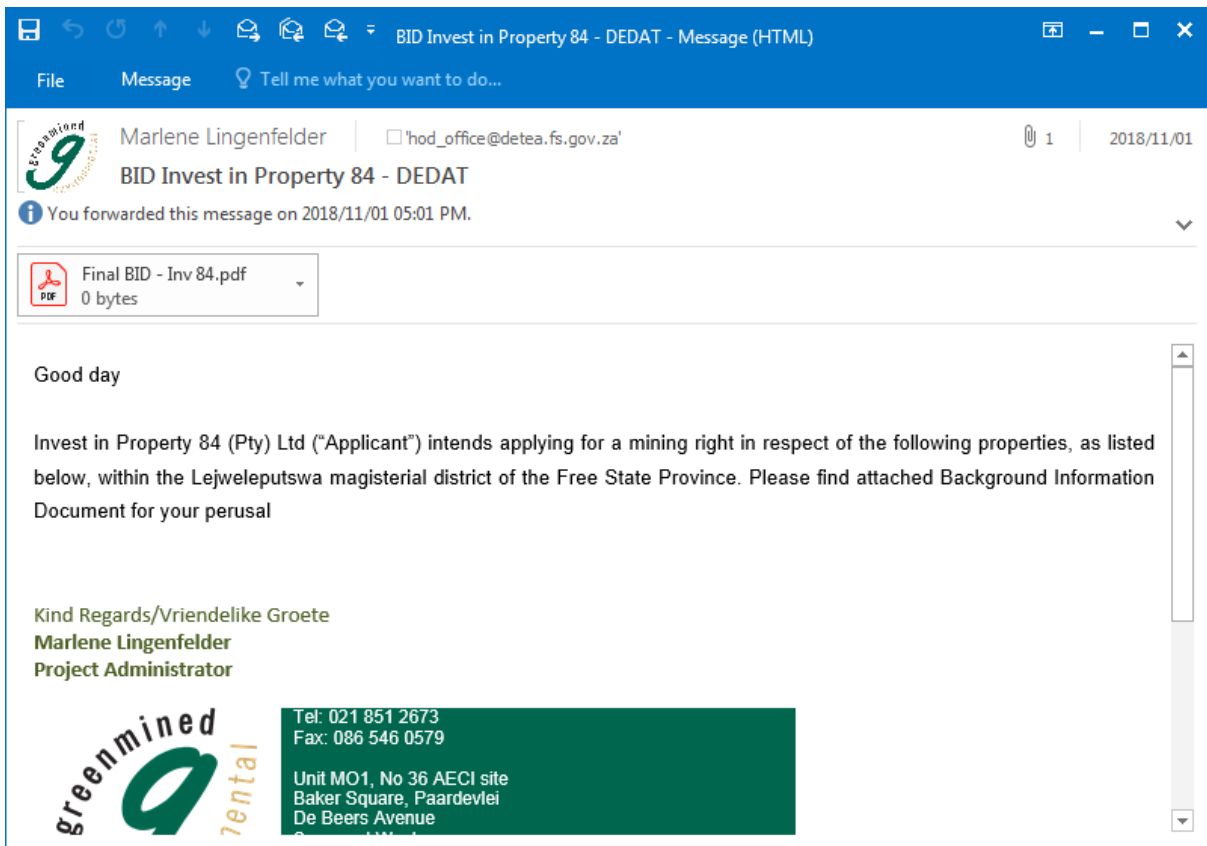
PROPERTY DESCRIPTION	
APPLICATION AREA	SUB-DIVISION DESCRIPTION
Whole farm Van Aswegens Hoek 493 RD	<ul style="list-style-type: none"> ➤ Portion 0 (Remaining Extent) of the farm Van Aswegens Hoek 493 RD; ➤ Portion 1 (Remaining Extent) of the farm Van Aswegens Hoek 493 RD; ➤ Portion 2 (Remaining Extent) of the farm Van Aswegens Hoek 493 RD; ➤ Portion 4 of the farm Van Aswegens Hoek 493 RD; ➤ Portion 6 of the farm Van Aswegens Hoek 493 RD;
Whole farm Greylingslyn 355 RD	<ul style="list-style-type: none"> ➤ Portion 0 (Remaining Extent) of the farm Greylingslyn 355 RD; ➤ Portion 1 of the farm Greylingslyn 355 RD; and ➤ Portion 2 of the farm Greylingslyn 355 RD.

SITE DESCRIPTION

The application area is situated approximately 56 km north of Boshof, and ±53 km west of Hertzogville extending
from the eastern bank of the Vaal River in land. The extent of the proposed mining area is 3 955.70 ha, and the
GPS coordinates of the area to be applied for are as listed below.

the goal isn't to live forever, it is to protect a planet that will

Greenmined Environmental (Pty) Ltd | Tel: 021 851 2673 | Fax: 086 546 0579
Unit M01, Office No 36, AECI Site, Baker Square, Paardevlei, De Beers Avenue, Somerset West, 7130
Postnet Suite 62, Private Bag x15, Somerset West, 7129
Directors: S Smit; R L Shedlock; C Weideman | Reg No: 2012/055585/07 | VAT No. 4040263032



**PROOF OF POST SEND TO THE DEPARTMENT OF ECONOMIC SMALL
BUSINESS DEVELOPMENT, TOURISM AND ENVIRONMENTAL AFFAIRS ON
THE 1ST OF NOVEMBER 2018**

	Department of Economic Small Business Development, Tourism and Environmental Affairs Private Bag X20801 Bloemfontein 9301	
Att:	Ms Gasela 086 110 2185	
Ref:	BID – Invest in Property 84	

REGISTERED LETTER <i>(with a domestic insurance option)</i> • Full Domestic tracking and tracing • Domestic Enquiries: ShareCall 0860 111 502. www.sape.co.za	
RC 316 132 529 ZA	A
RC 316 132 529 ZA	1st
RC 316 132 529 ZA	D
RECIPIENT NAME (please print clearly)	
REGISTERED LETTER <i>(with a domestic insurance option)</i> RC316132529ZA A BOOK COPY	REGISTERED LETTER <i>(with a domestic insurance option)</i> ShareCall 0860 111 502. www.sape.co.za RC316132529ZA CUSTOMER COPY 031 028R

**CORRESPONDENCE WITH DEPARTMENT OF PUBLIC WORKS AND
INFRASTRUCTURE ON THE 1ST OF NOVEMBER 2018**



Applicant:
Invest in Property 84 (Pty) Ltd
14 River Street
Christiana
2680
Cell: 076 335 5332
Fax: 086 546 0579

BACKGROUND INFORMATION DOCUMENT

1 November 2018

Department of Public Works and Infrastructure
PO Box 7551
Bloemfontein
9301

Attention: Mr Mwseoke

Dear Sir

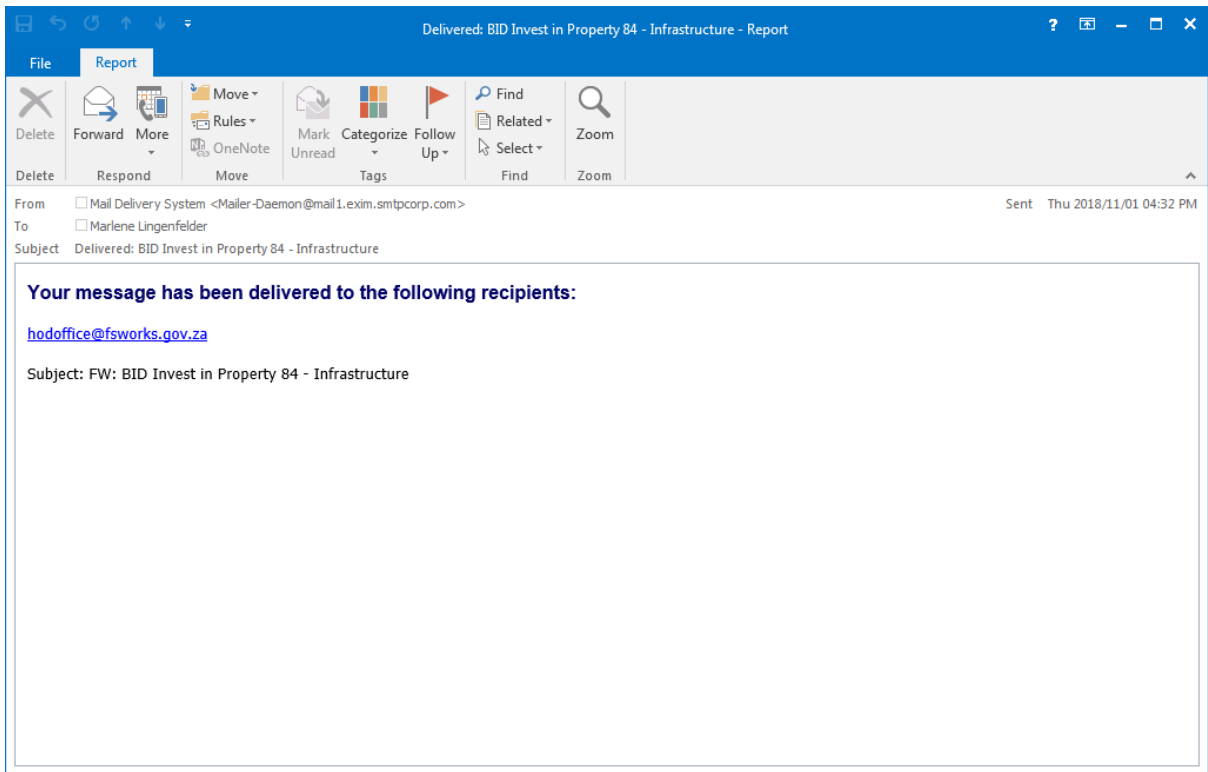
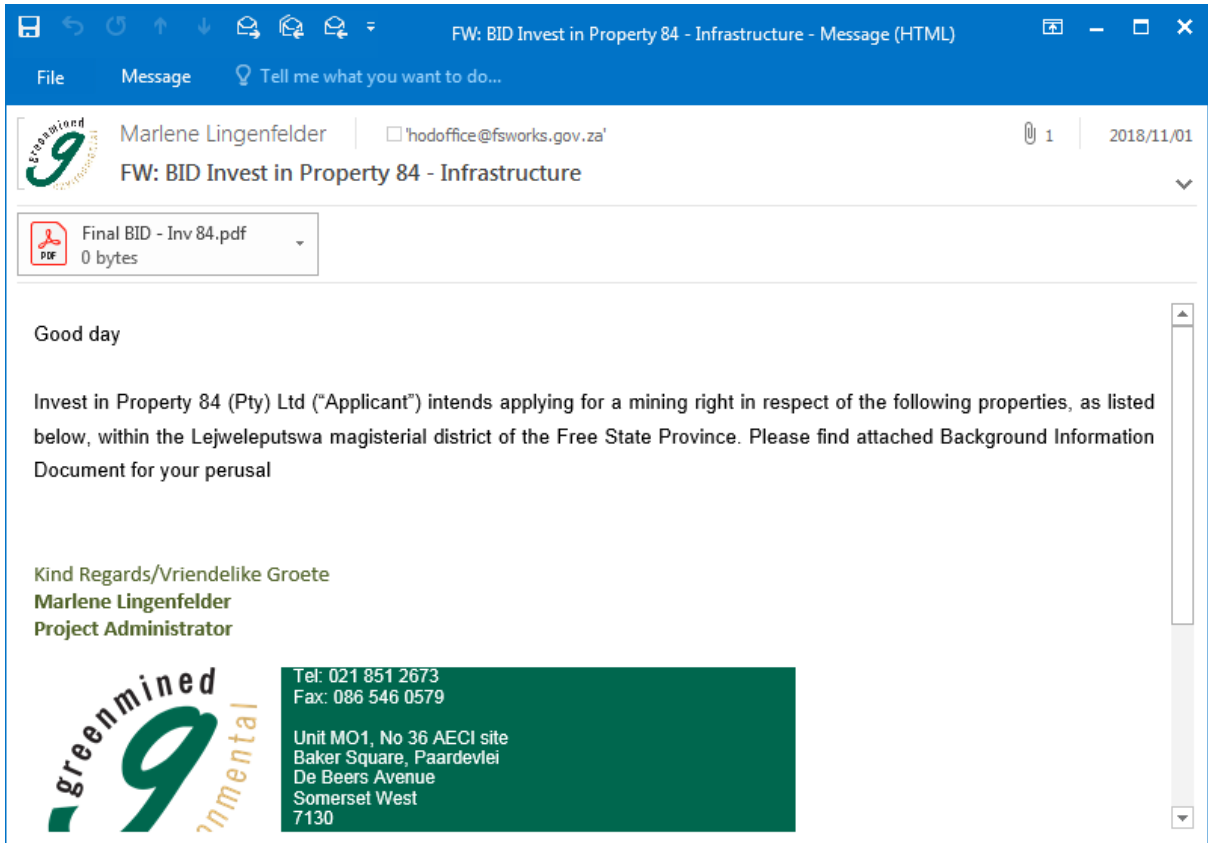
RE: NOTICE OF APPLICATION IN TERMS OF SECTION 22 OF THE MINERALS AND PETROLEUM RESOURCES DEVELOPMENT ACT, 2002 (ACT NO 28 OF 2002) AND THE NATIONAL ENVIRONMENTAL MANAGEMENT ACT, 1998 (ACT 107 OF 1998 NEMA) AS WELL AS THE ENVIRONMENTAL IMPACT ASSESSMENT REGULATIONS, 2014 (AS AMENDED)

Invest in Property 84 (Pty) Ltd ("Applicant") intends applying for a mining right in respect of the following properties, as listed below, within the Lejweleputswa magisterial district of the Free State Province.

PROPERTY DESCRIPTION	
APPLICATION AREA	SUB-DIVISION DESCRIPTION
Whole farm Van Aswegens Hoek 493 RD	<ul style="list-style-type: none"> ➤ Portion 0 (Remaining Extent) of the farm Van Aswegens Hoek 493 RD; ➤ Portion 1 (Remaining Extent) of the farm Van Aswegens Hoek 493 RD; ➤ Portion 2 (Remaining Extent) of the farm Van Aswegens Hoek 493 RD; ➤ Portion 4 of the farm Van Aswegens Hoek 493 RD; ➤ Portion 6 of the farm Van Aswegens Hoek 493 RD;
Whole farm Greylingslyn 355 RD	<ul style="list-style-type: none"> ➤ Portion 0 (Remaining Extent) of the farm Greylingslyn 355 RD; ➤ Portion 1 of the farm Greylingslyn 355 RD; and ➤ Portion 2 of the farm Greylingslyn 355 RD.



the goal isn't to live forever, it is to protect a planet that will

Greenmined Environmental (Pty) Ltd | Tel: 021 851 2673 | Fax: 086 546 0579
Unit M01, Office No 36, AECI Site, Baker Square, Paardevlei, De Beers Avenue, Somerset West, 7130
Postnet Suite 62, Private Bag x15, Somerset West, 7129
Directors: S Smit; R L Shedlock; C Weideman | Reg No: 2012/055565/07 | VAT No. 4040263032



**PROOF OF POST SEND TO THE DEPARTMENT OF PUBLIC WORKS AND
INFRASTRUCTURE ON THE 1ST OF NOVEMBER 2018**

	Department of Public Works and Infrastructure PO Box 7551 Bloemfontein 9301
Att:	Mr Mwseoke 051 405 4692
Ref:	BID – Invest in Property 84

REGISTERED LETTER <i>(with a domestic insurance option)</i>	
- Full Domestic tracking and tracing - Domestic Enquiries: ShareCall 0800 111 502 www.sapo.co.za	
A	RC 316 133 011 ZA 
1st	RC 316 133 011 ZA 
D	RC 316 133 011 ZA
RECIPIENT NAME (please print clearly)	
REGISTERED LETTER <i>(with a domestic insurance option)</i> RC316133011ZA A BOOK COPY	REGISTERED LETTER <i>(with a domestic insurance option)</i> ShareCall 0800 111 502 www.sapo.co.za RC316133011ZA CUSTOMER COPY 001609R

**CORRESPONDENCE WITH DEPARTMENT OF AGRICULTURE AND RURAL
DEVELOPMENT ON THE 1ST OF NOVEMBER 2018**



Applicant:
Invest in Property 84 (Pty) Ltd
14 River Street
Christiana
2680
Cell: 076 335 5332
Fax: 086 546 0579

BACKGROUND INFORMATION DOCUMENT

1 November 2018

Department of Agriculture and Rural Development
Gielie Joubert street
Glen
9360

Attention: Mr Mbana Peter Thabethe

Dear Sir

RE: NOTICE OF APPLICATION IN TERMS OF SECTION 22 OF THE MINERALS AND PETROLEUM RESOURCES DEVELOPMENT ACT, 2002 (ACT NO 28 OF 2002) AND THE NATIONAL ENVIRONMENTAL MANAGEMENT ACT, 1998 (ACT 107 OF 1998 NEMA) AS WELL AS THE ENVIRONMENTAL IMPACT ASSESSMENT REGULATIONS, 2014 (AS AMENDED)

Invest in Property 84 (Pty) Ltd ("Applicant") intends applying for a mining right in respect of the following properties, as listed below, within the Lejweleputswa magisterial district of the Free State Province.

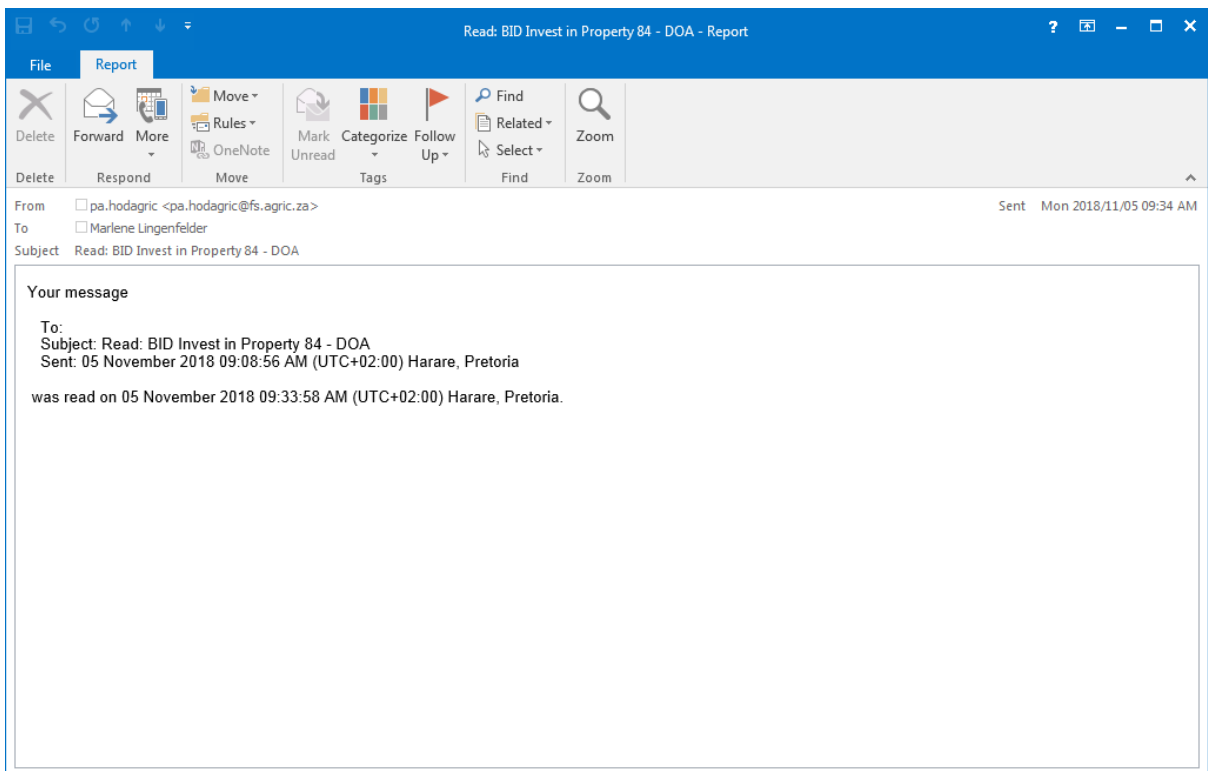
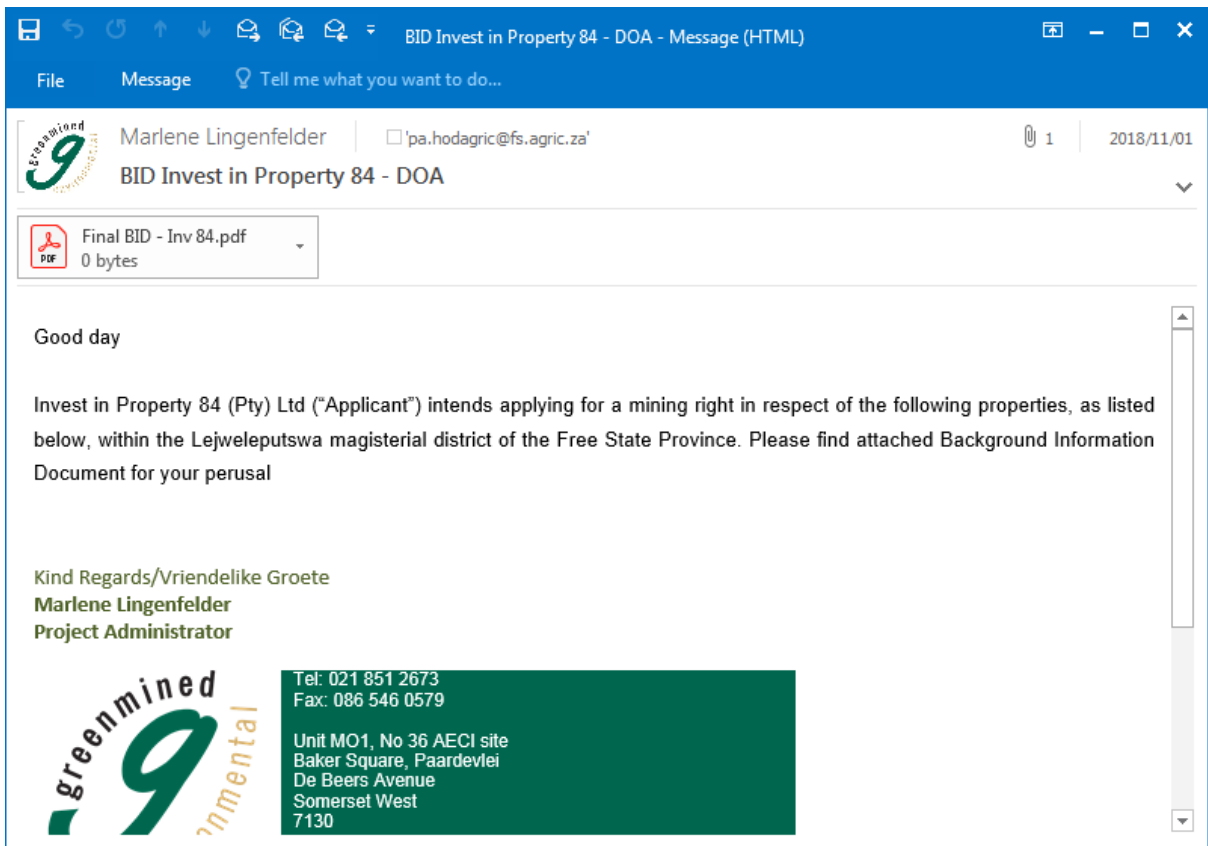
PROPERTY DESCRIPTION	
APPLICATION AREA	SUB-DIVISION DESCRIPTION
Whole farm Van Aswegens Hoek 493 RD	<ul style="list-style-type: none"> > Portion 0 (Remaining Extent) of the farm Van Aswegens Hoek 493 RD; > Portion 1 (Remaining Extent) of the farm Van Aswegens Hoek 493 RD; > Portion 2 (Remaining Extent) of the farm Van Aswegens Hoek 493 RD; > Portion 4 of the farm Van Aswegens Hoek 493 RD; > Portion 6 of the farm Van Aswegens Hoek 493 RD;
Whole farm Greylingslyn 355 RD	<ul style="list-style-type: none"> > Portion 0 (Remaining Extent) of the farm Greylingslyn 355 RD; > Portion 1 of the farm Greylingslyn 355 RD; and > Portion 2 of the farm Greylingslyn 355 RD.

SITE DESCRIPTION

The application area is situated approximately 56 km north of Boshof, and ±53 km west of Hertzogville extending from the eastern bank of the Vaal River in land. The extent of the proposed mining area is 3 955.70 ha, and the GPS coordinates of the area to be applied for are as listed below.

the goal isn't to live forever, it is to protect a planet that will

Greenmined Environmental (Pty) Ltd | Tel: 021 851 2673 | Fax: 086 546 0579
Unit M01, Office No 36, AECI Site, Baker Square, Paardevlei, De Beers Avenue, Somerset West, 7130
Postnet Suite 62, Private Bag x15, Somerset West, 7129
Directors: S Smit; R L Shedlock; C Weideman | Reg No: 2012/055565/07 | VAT No. 4040263032



PROOF OF POST SEND TO THE DEPARTMENT OF AGRICULTURE AND RURAL DEVELOPMENT ON THE 1ST OF NOVEMBER 2018

	Department of Agriculture and Rural Development Gielie Joubert street Glen 9360
Att:	Mr Mbana Peter Thabethe 051 861 8509
Ref:	BID – Invest in Property 84

REGISTERED LETTER <i>(with a domestic insurance option)</i>	
- Full Domestic tracking and tracing - Domestic Enquiries: ShareCall 0800 111 502 www.sapo.co.za	
A	RC 315 914 250 ZA 
1st	RC 315 914 250 ZA 
D	RC 315 914 250 ZA 
RECIPIENT NAME (please print clearly)	
REGISTERED LETTER <i>(with a domestic insurance option)</i> RC315914250ZA A BOOK COPY	REGISTERED LETTER <i>(with a domestic insurance option)</i> ShareCall 0800 111 502 www.sapo.co.za RC315914250ZA CUSTOMER COPY 201809

CORRESPONDENCE WITH DEPARTMENT OF LABOUR ON THE 1ST OF NOVEMBER 2018



Applicant:
Invest in Property 84 (Pty) Ltd
14 River Street
Christiana
2680
Cell: 076 335 5332
Fax: 086 546 0579

BACKGROUND INFORMATION DOCUMENT

1 November 2018

Department of Labour
Laboria House
43 Maitland Street
Bloemfontein
9301

Attention: Mr Nomfundo Douwjack

Dear Sir

RE: NOTICE OF APPLICATION IN TERMS OF SECTION 22 OF THE MINERALS AND PETROLEUM RESOURCES DEVELOPMENT ACT, 2002 (ACT NO 28 OF 2002) AND THE NATIONAL ENVIRONMENTAL MANAGEMENT ACT, 1998 (ACT 107 OF 1998 NEMA) AS WELL AS THE ENVIRONMENTAL IMPACT ASSESSMENT REGULATIONS, 2014 (AS AMENDED)

Invest in Property 84 (Pty) Ltd ("Applicant") intends applying for a mining right in respect of the following properties, as listed below, within the Lejweleputswa magisterial district of the Free State Province.

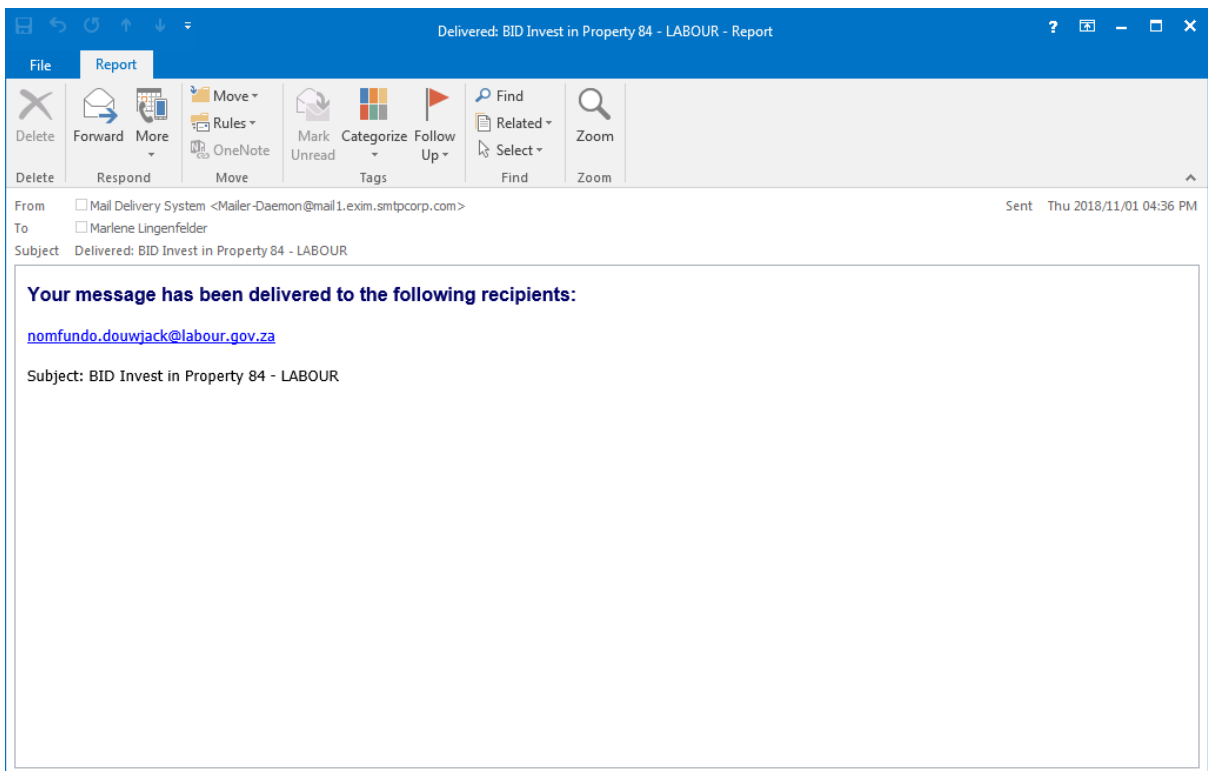
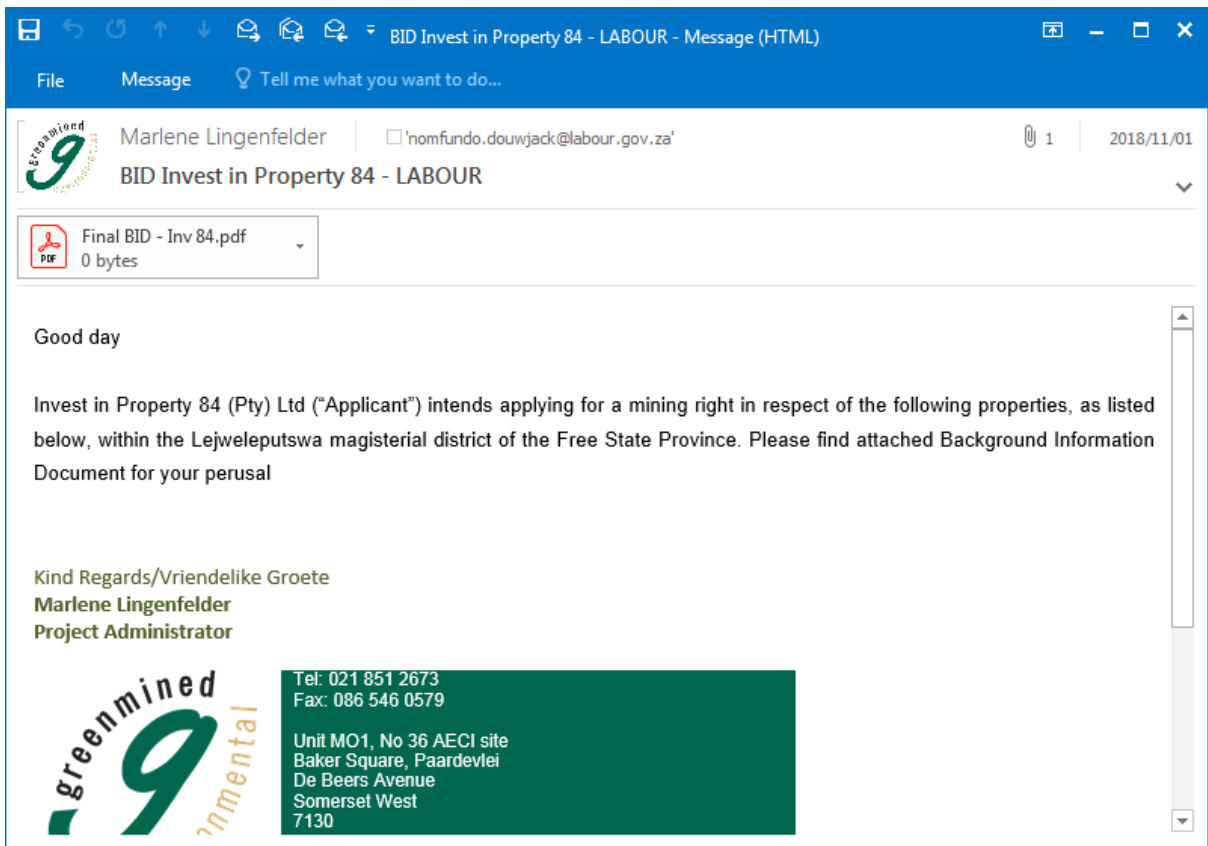
PROPERTY DESCRIPTION	
APPLICATION AREA	SUB-DIVISION DESCRIPTION
Whole farm Van Aswegens Hoek 493 RD	<ul style="list-style-type: none">➤ Portion 0 (Remaining Extent) of the farm Van Aswegens Hoek 493 RD;➤ Portion 1 (Remaining Extent) of the farm Van Aswegens Hoek 493 RD;➤ Portion 2 (Remaining Extent) of the farm Van Aswegens Hoek 493 RD;➤ Portion 4 of the farm Van Aswegens Hoek 493 RD;➤ Portion 6 of the farm Van Aswegens Hoek 493 RD;
Whole farm Greylingslyn 355 RD	<ul style="list-style-type: none">➤ Portion 0 (Remaining Extent) of the farm Greylingslyn 355 RD;➤ Portion 1 of the farm Greylingslyn 355 RD; and➤ Portion 2 of the farm Greylingslyn 355 RD.

SITE DESCRIPTION

The application area is situated approximately 56 km north of Boshof, and ±53 km west of Hertzogville extending from the eastern bank of the Vaal River in land. The extent of the proposed mining area is 3 955.70 ha, and the GPS coordinates of the area to be applied for are as listed below.

the goal isn't to live forever, it is to protect a planet that will

Greenmined Environmental (Pty) Ltd | Tel: 021 851 2673 | Fax: 086 546 0579
Unit M01, Office No 36, AECI Site, Baker Square, Paardevlei, De Beers Avenue, Somerset West, 7130
Postnet Suite 62, Private Bag x15, Somerset West, 7129
Directors: S Smit; R L Shedlock; C Weideman | Reg No: 2012/055565/07 | VAT No. 4040263032



PROOF OF POST SEND TO THE DEPARTMENT OF LABOUR ON THE 1ST OF NOVEMBER 2018

Department of Labour
Laboria House
43 Maitland Street
Bloemfontein
9301

Att: Mr Nomfundo Douwjack
051 534 3789

Ref: BID – Invest in Property 84



**CORRESPONDENCE WITH DEPARTMENT OF POLICE, ROADS AND
TRANSPORT ON 1ST NOVEMBER 2018**



BACKGROUND INFORMATION DOCUMENT

Applicant:
Invest in Property 84 (Pty) Ltd
14 River Street
Christiana
2680
Cell: 076 335 5332
Fax: 086 546 0579

1 November 2018

Department of Police, Roads and Transport
P O Box 3814
Bloemfontein
9300

Attention: Mr SS Mtakati

Dear Sir

RE: NOTICE OF APPLICATION IN TERMS OF SECTION 22 OF THE MINERALS AND PETROLEUM RESOURCES DEVELOPMENT ACT, 2002 (ACT NO 28 OF 2002) AND THE NATIONAL ENVIRONMENTAL MANAGEMENT ACT, 1998 (ACT 107 OF 1998 NEMA) AS WELL AS THE ENVIRONMENTAL IMPACT ASSESSMENT REGULATIONS, 2014 (AS AMENDED)

Invest in Property 84 (Pty) Ltd ("Applicant") intends applying for a mining right in respect of the following properties, as listed below, within the Lejweleputswa magisterial district of the Free State Province.


PROPERTY DESCRIPTION	
APPLICATION AREA	SUB-DIVISION DESCRIPTION
Whole farm Van Aswegens Hoek 493 RD	<ul style="list-style-type: none"> > Portion 0 (Remaining Extent) of the farm Van Aswegens Hoek 493 RD; > Portion 1 (Remaining Extent) of the farm Van Aswegens Hoek 493 RD; > Portion 2 (Remaining Extent) of the farm Van Aswegens Hoek 493 RD; > Portion 4 of the farm Van Aswegens Hoek 493 RD; > Portion 6 of the farm Van Aswegens Hoek 493 RD;
Whole farm Greylingslyn 355 RD	<ul style="list-style-type: none"> > Portion 0 (Remaining Extent) of the farm Greylingslyn 355 RD; > Portion 1 of the farm Greylingslyn 355 RD; and > Portion 2 of the farm Greylingslyn 355 RD.


the goal isn't to live forever, it is to protect a planet that will

Greenmined Environmental (Pty) Ltd | Tel: 021 851 2673 | Fax: 086 546 0579
Unit M01, Office No 36, AECI Site, Baker Square, Paardevlei, De Beers Avenue, Somerset West, 7130
Postnet Suite 62, Private Bag x15, Somerset West, 7129
Directors: S Smit; R L Shedlock; C Weideman | Reg No: 2012/055565/07 | VAT No. 4040263032

FW: BID Invest in Property 84 - TRANSPORT - Message (HTML)

File Message Tell me what you want to do...



 Marlene Lingenfelder | 'tsotsotsom@freetrans.gov.za' | 1 | 2018/11/01
FW: BID Invest in Property 84 - TRANSPORT
 You forwarded this message on 2018/11/01 05:07 PM.

 Final BID - Inv 84.pdf
 0 bytes

Good day

Invest in Property 84 (Pty) Ltd ("Applicant") intends applying for a mining right in respect of the following properties, as listed below, within the Lejweleputswa magisterial district of the Free State Province. Please find attached Background Information Document for your perusal

Kind Regards/Vriendelike Groete
Marlene Lingenfelder
Project Administrator


 Tel: 021 851 2673
 Fax: 086 546 0579
 Unit MO1, No 36 AECI site
 Baker Square, Paardevlei
 De Beers Avenue

Delivered: BID Invest in Property 84 - TRANSPORT - Report

File Report

Delete Forward More Move Rules Mark Unread Categorize Follow Up Find Related Select Zoom
 Delete Respond Move Tags Find Zoom

From Mail Delivery System <Mailer-Daemon@mail1.exim.smtpcorp.com> Sent Thu 2018/11/01 05:02 PM
 To Marlene Lingenfelder
 Subject Delivered: BID Invest in Property 84 - TRANSPORT

Your message has been delivered to the following recipients:

tsotsotsom@freetrans.gov.za

Subject: FW: BID Invest in Property 84 - TRANSPORT

**PROOF OF POST SEND TO THE DEPARTMENT OF POLICE, ROADS AND
TRANSPORT ON 1ST NOVEMBER 2018**

Department of Police, Roads and Transport
P O Box 3814
Bloemfontein
9300


Att: Mr SS Mtakati
051 409 8737

Ref: BID – Invest in Property 84


REGISTERED LETTER
(with a domestic insurance option)

- Full Domestic tracking and tracing
- Domestic Enquiries:
ShareCall 6860 111 502 www.sapo.co.za

RC 316 133 025 ZA **A**



RC 316 133 025 ZA **1st**



RC 316 133 025 ZA **D**

RC 316 133 025 ZA

RECIPIENT NAME (please print clearly)

REGISTERED LETTER <i>(with a domestic insurance option)</i> RC316133025ZA A BOOK COPY	REGISTERED LETTER <i>(with a domestic insurance option)</i> ShareCall 6860 111 502 www.sapo.co.za RC316133025ZA CUSTOMER COPY 3010201
--	---

**CORRESPONDENCE WITH DEPARTMENT OF WATER & SANITATION ON THE
1ST OF NOVEMBER 2018**



BACKGROUND INFORMATION DOCUMENT

Applicant:
Invest in Property 84 (Pty) Ltd
14 River Street
Christiana
2680
Cell: 076 335 5332
Fax: 086 546 0579

1 November 2018

Department of Water Affairs & Sanitation
C/O East Burger & Charlotte Maxeke Street
Bloemplaza
2nd Floor
9300

Attention: Mr TP Ntuli

Dear Sir

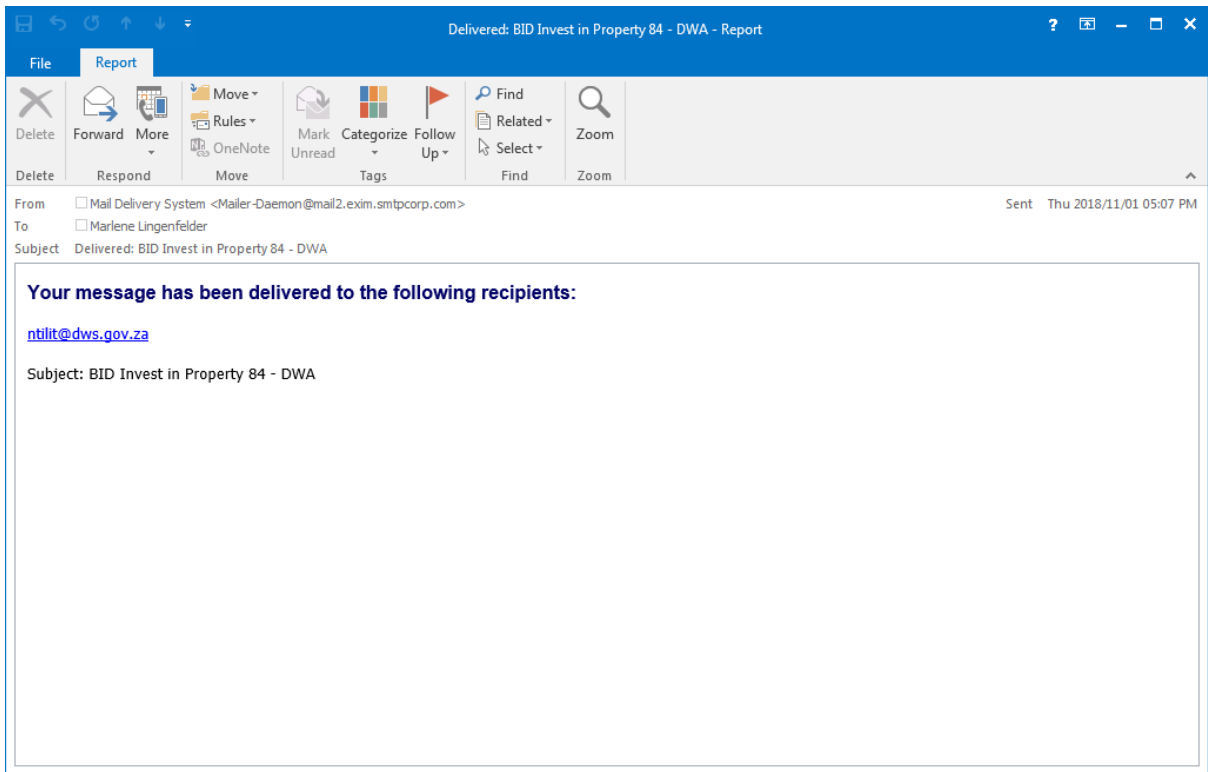
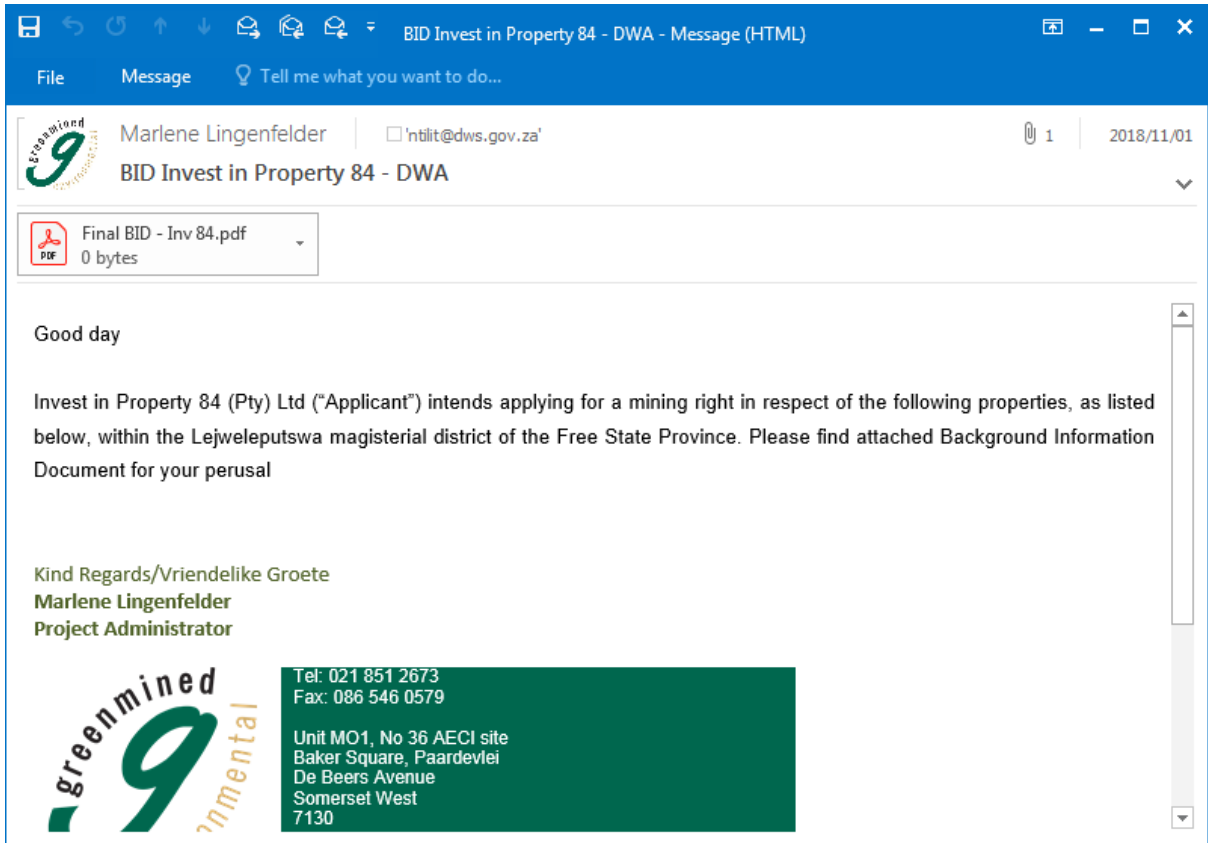
RE: NOTICE OF APPLICATION IN TERMS OF SECTION 22 OF THE MINERALS AND PETROLEUM RESOURCES DEVELOPMENT ACT, 2002 (ACT NO 28 OF 2002) AND THE NATIONAL ENVIRONMENTAL MANAGEMENT ACT, 1998 (ACT 107 OF 1998 NEMA) AS WELL AS THE ENVIRONMENTAL IMPACT ASSESSMENT REGULATIONS, 2014 (AS AMENDED)

Invest in Property 84 (Pty) Ltd ("Applicant") intends applying for a mining right in respect of the following properties, as listed below, within the Lejweleputswa magisterial district of the Free State Province.

PROPERTY DESCRIPTION	
APPLICATION AREA	SUB-DIVISION DESCRIPTION
Whole farm Van Aswegens Hoek 493 RD	<ul style="list-style-type: none"> ➤ Portion 0 (Remaining Extent) of the farm Van Aswegens Hoek 493 RD; ➤ Portion 1 (Remaining Extent) of the farm Van Aswegens Hoek 493 RD; ➤ Portion 2 (Remaining Extent) of the farm Van Aswegens Hoek 493 RD; ➤ Portion 4 of the farm Van Aswegens Hoek 493 RD; ➤ Portion 6 of the farm Van Aswegens Hoek 493 RD;
Whole farm Greylingslyn 355 RD	<ul style="list-style-type: none"> ➤ Portion 0 (Remaining Extent) of the farm Greylingslyn 355 RD; ➤ Portion 1 of the farm Greylingslyn 355 RD; and ➤ Portion 2 of the farm Greylingslyn 355 RD.

the goal isn't to live forever, it is to protect a planet that will

Greenmined Environmental (Pty) Ltd | Tel: 021 851 2673 | Fax: 086 546 0579
Unit M01, Office No 36, AECI Site, Baker Square, Paardevelei, De Beers Avenue, Somerset West, 7130
Postnet Suite 62, Private Bag x15, Somerset West, 7129
Directors: S Smit; R L Shedlock; C Weideman | Reg No: 2012/055565/07 | VAT No. 4040263032



**PROOF OF POST SEND TO THE DEPARTMENT OF WATER & SANITATION ON
THE 1ST OF NOVEMBER 2018**

Department of Water Affairs & Sanitation
C/O East Burger & Charlotte Maxeke Street
Bloemplaza
2nd Floor
9300

Att: Mr TP Ntuli
051 405 9000

Ref: BID – Invest in Property 84

REGISTERED LETTER
(with a domestic insurance option)

- Full Domestic tracking and tracing
- Domestic Enquiries

ShareCall 0800 111 902 www.aspo.co.za

A RC 316 132 991 ZA

1st RC 316 132 991 ZA

D RC 316 132 991 ZA

RC 316 132 991 ZA

RECIPIENT NAME (please print clearly)

REGISTERED LETTER <small>(with a domestic insurance option)</small>	REGISTERED LETTER <small>(with a domestic insurance option)</small>
RC316132991ZA	RC316132991ZA
A BOOK COPY	CUSTOMER COPY 9010008

**CORRESPONDENCE WITH LEKWA-TEEMANE LOCAL MUNICIPALITY ON THE
1ST OF NOVEMBER 2018**



BACKGROUND INFORMATION DOCUMENT

Applicant:
Invest in Property 84 (Pty) Ltd
14 River Street
Christiana
2680
Cell: 076 335 5332
Fax: 086 546 0579

1 November 2018

Lekwa-Teemane Local Municipality
P.O. Box 13
Christiana
2680

Attention: Mr Ndoda Mgengo

Dear Sir

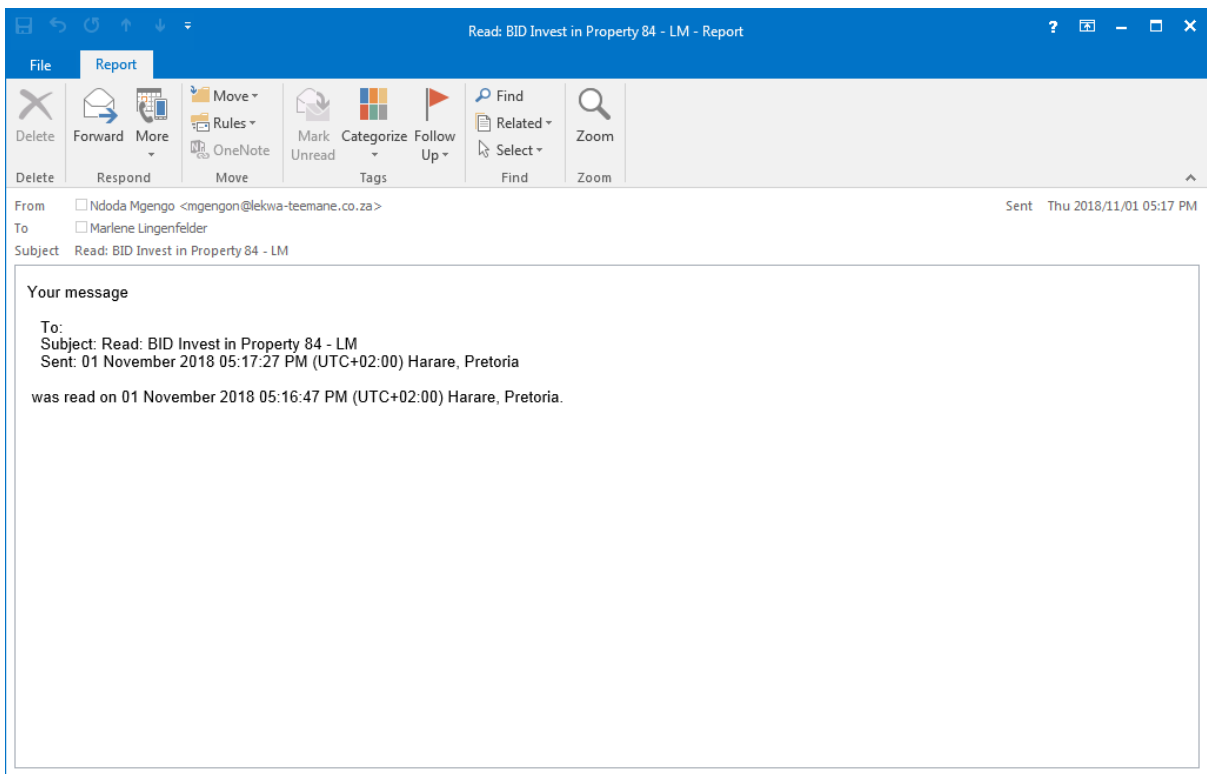
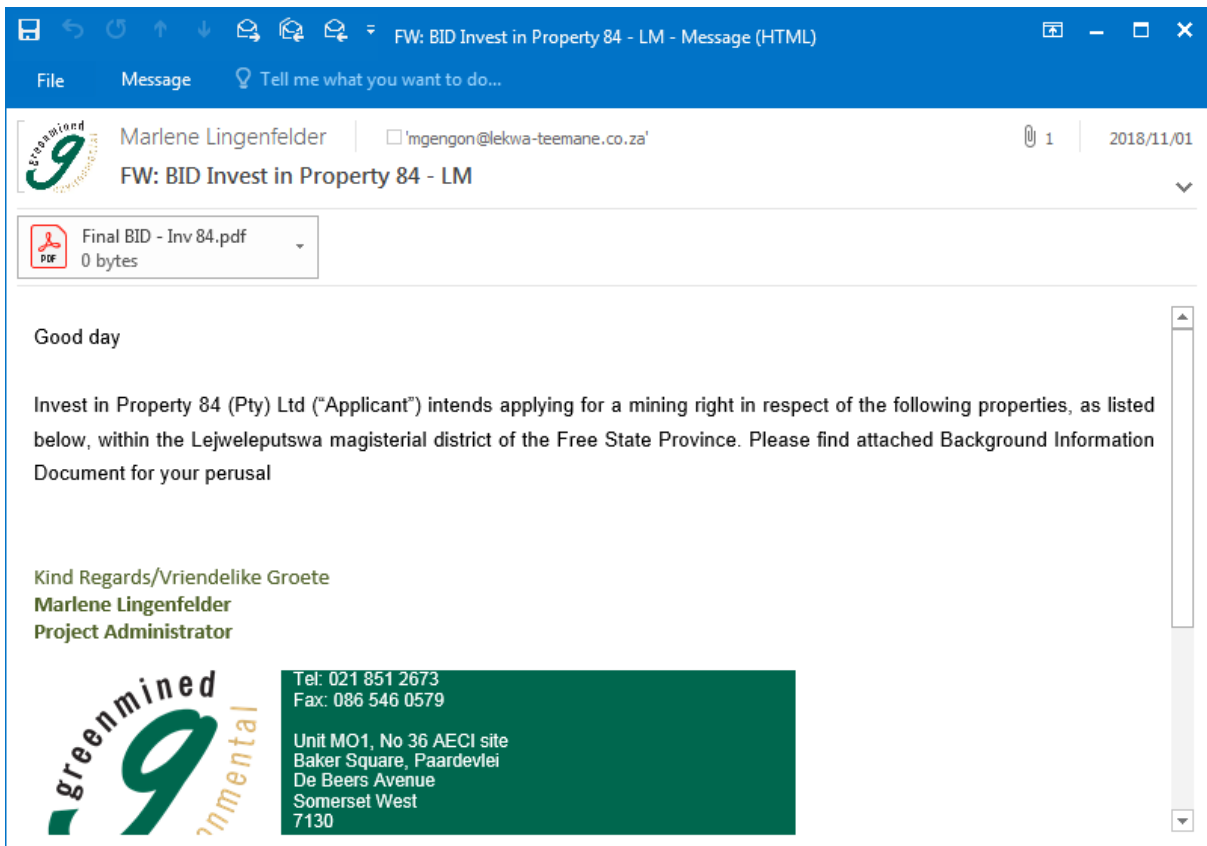
RE: NOTICE OF APPLICATION IN TERMS OF SECTION 22 OF THE MINERALS AND PETROLEUM RESOURCES DEVELOPMENT ACT, 2002 (ACT NO 28 OF 2002) AND THE NATIONAL ENVIRONMENTAL MANAGEMENT ACT, 1998 (ACT 107 OF 1998 NEMA) AS WELL AS THE ENVIRONMENTAL IMPACT ASSESSMENT REGULATIONS, 2014 (AS AMENDED)

Invest in Property 84 (Pty) Ltd ("Applicant") intends applying for a mining right in respect of the following properties, as listed below, within the Lejweleputswa magisterial district of the Free State Province.

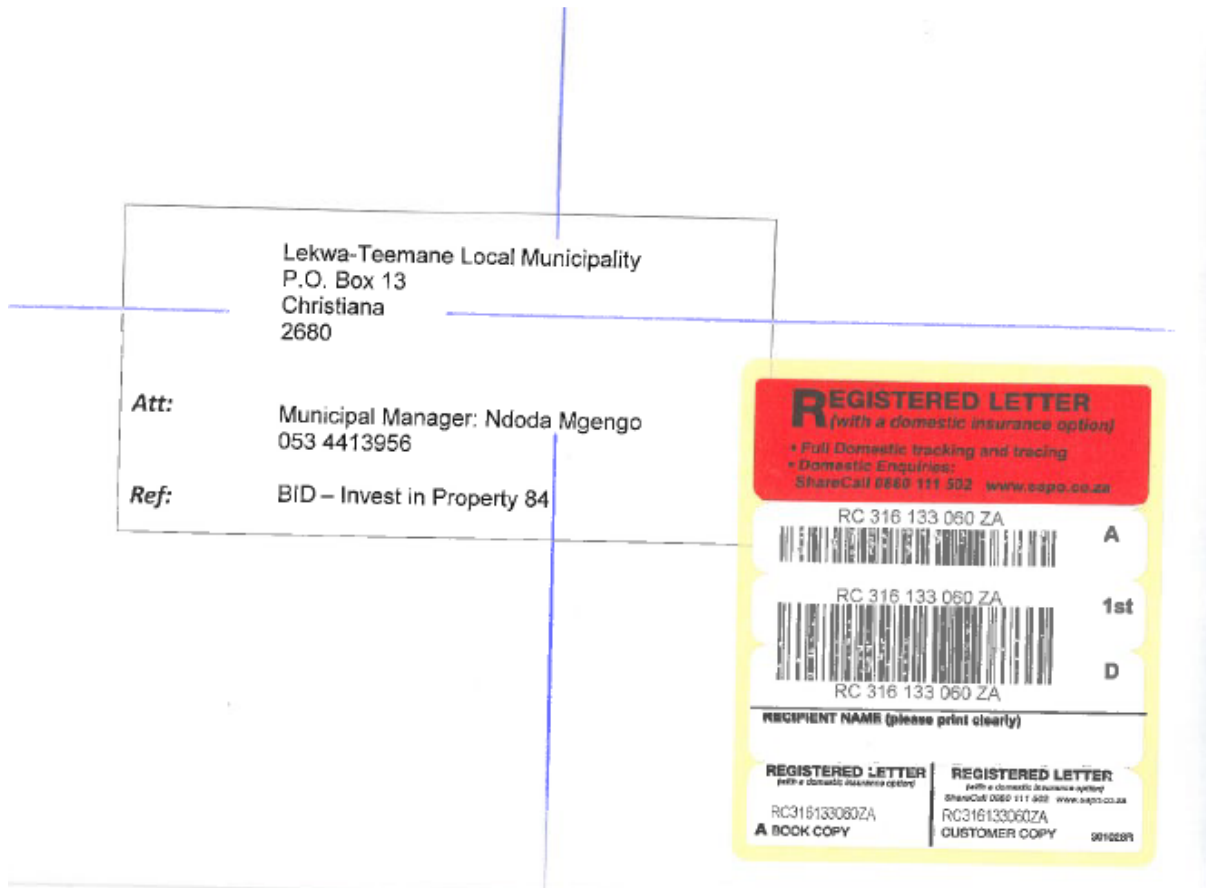
PROPERTY DESCRIPTION	
APPLICATION AREA	SUB-DIVISION DESCRIPTION
Whole farm Van Aswegens Hoek 493 RD	<ul style="list-style-type: none"> ➤ Portion 0 (Remaining Extent) of the farm Van Aswegens Hoek 493 RD; ➤ Portion 1 (Remaining Extent) of the farm Van Aswegens Hoek 493 RD; ➤ Portion 2 (Remaining Extent) of the farm Van Aswegens Hoek 493 RD; ➤ Portion 4 of the farm Van Aswegens Hoek 493 RD; ➤ Portion 6 of the farm Van Aswegens Hoek 493 RD;
Whole farm Greylingslyn 355 RD	<ul style="list-style-type: none"> ➤ Portion 0 (Remaining Extent) of the farm Greylingslyn 355 RD; ➤ Portion 1 of the farm Greylingslyn 355 RD; and ➤ Portion 2 of the farm Greylingslyn 355 RD.

the goal isn't to live forever, it is to protect a planet that will

Greenmined Environmental (Pty) Ltd | Tel: 021 851 2673 | Fax: 086 546 0579
Unit M01, Office No 36, AECI Site, Baker Square, Paardevlei, De Beers Avenue, Somerset West, 7130
Postnet Suite 62, Private Bag x15, Somerset West, 7129
Directors: S Smit; R L Shedlock; C Weideman | Reg No: 2012/055565/07 | VAT No. 4040263032



**PROOF OF POST SEND TO THE LEKWA-TEEMANE LOCAL MUNICIPALITY ON
THE 1ST OF NOVEMBER 2018**



CORRESPONDENCE WITH TOKOLOGO LOCAL MUNICIPALITY ON THE 1ST OF NOVEMBER 2018



Applicant:
 Invest in Property 84 (Pty) Ltd
 14 River Street
 Christiana
 2680
 Cell: 076 335 5332
 Fax: 086 546 0579

BACKGROUND INFORMATION DOCUMENT

1 November 2018

Tokologo Local Municipality
 Private Bag X46
 Boshoff
 8340

Attention: Mr Kelehile J Motlhale

Dear Sir

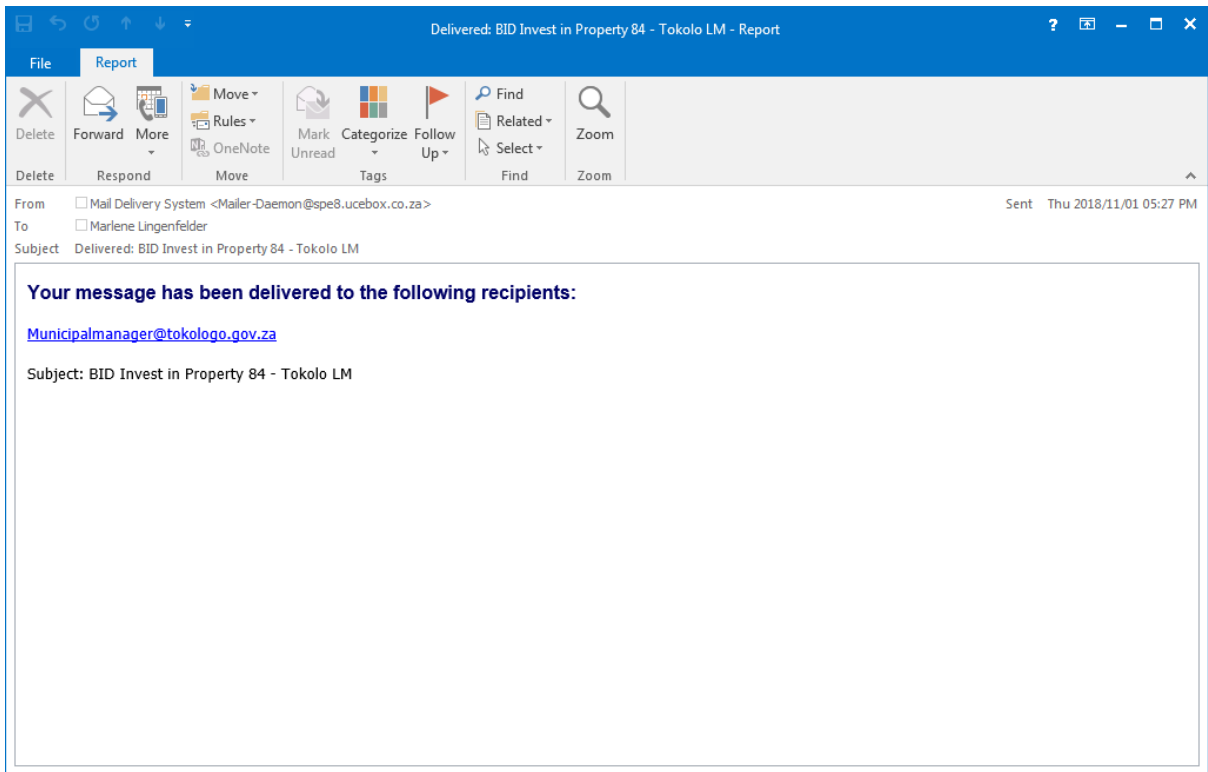
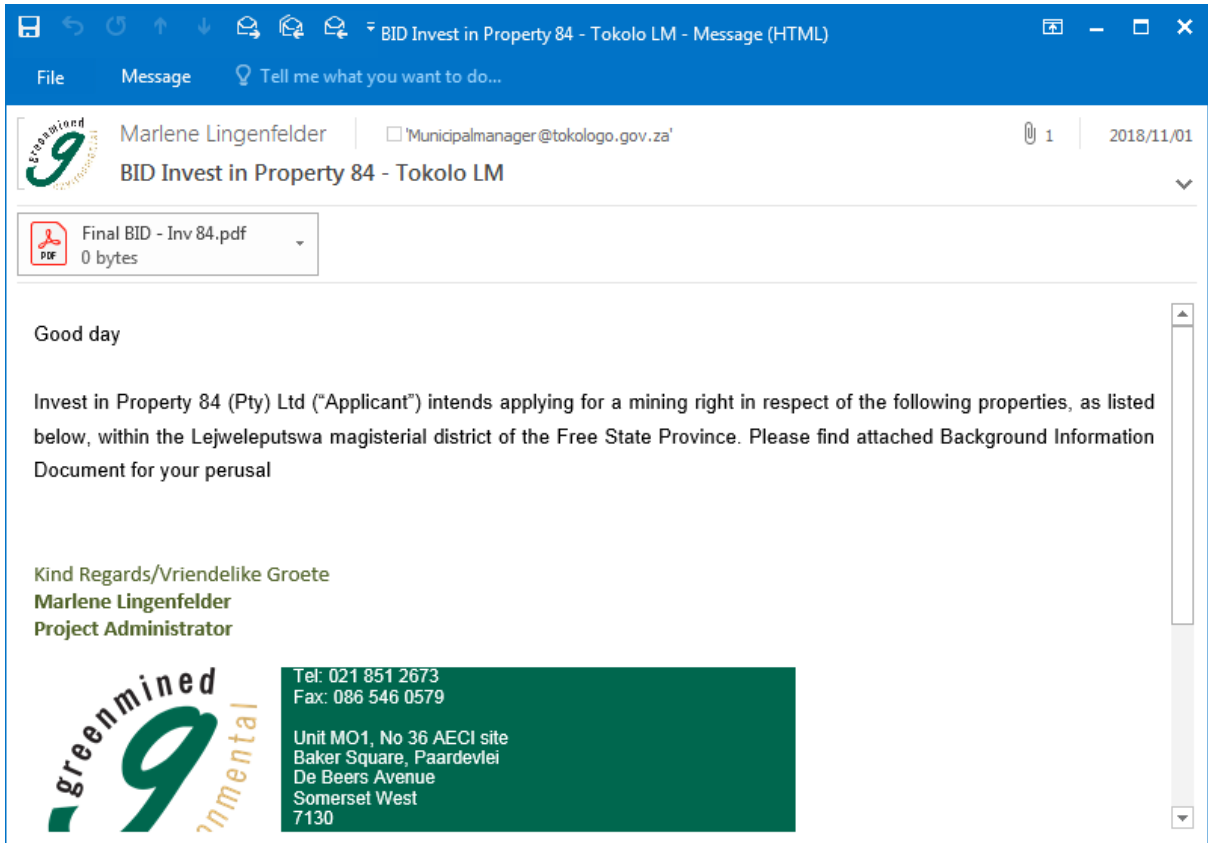
RE: NOTICE OF APPLICATION IN TERMS OF SECTION 22 OF THE MINERALS AND PETROLEUM RESOURCES DEVELOPMENT ACT, 2002 (ACT NO 28 OF 2002) AND THE NATIONAL ENVIRONMENTAL MANAGEMENT ACT, 1998 (ACT 107 OF 1998 NEMA) AS WELL AS THE ENVIRONMENTAL IMPACT ASSESSMENT REGULATIONS, 2014 (AS AMENDED)

Invest in Property 84 (Pty) Ltd ("Applicant") intends applying for a mining right in respect of the following properties, as listed below, within the Lejweleputswa magisterial district of the Free State Province.

PROPERTY DESCRIPTION	
APPLICATION AREA	SUB-DIVISION DESCRIPTION
Whole farm Van Aswegens Hoek 493 RD	<ul style="list-style-type: none"> > Portion 0 (Remaining Extent) of the farm Van Aswegens Hoek 493 RD; > Portion 1 (Remaining Extent) of the farm Van Aswegens Hoek 493 RD; > Portion 2 (Remaining Extent) of the farm Van Aswegens Hoek 493 RD; > Portion 4 of the farm Van Aswegens Hoek 493 RD; > Portion 6 of the farm Van Aswegens Hoek 493 RD;
Whole farm Greylingslyn 355 RD	<ul style="list-style-type: none"> > Portion 0 (Remaining Extent) of the farm Greylingslyn 355 RD; > Portion 1 of the farm Greylingslyn 355 RD; and > Portion 2 of the farm Greylingslyn 355 RD.

the goal isn't to live forever, it is to protect a planet that will

Greenmined Environmental (Pty) Ltd | Tel: 021 851 2673 | Fax: 086 546 0579
 Unit M01, Office No 36, AECI Site, Baker Square, Paardevlei, De Beers Avenue, Somerset West, 7130
 Postnet Suite 62, Private Bag x15, Somerset West, 7129
 Directors: S Smit; R L Shedlock; C Weideman | Reg No: 2012/055565/07 | VAT No. 4040263032



**PROOF OF POST SEND TO THE TOKOLOGO LOCAL MUNICIPALITY ON THE
1ST OF NOVEMBER 2018**

	Tokologo Local Municipality Private Bag X46 Boshoff 8340			
Att:	Municipal Manager: Mr Kelehile J Motlhale 053 541 0014	REGISTERED LETTER <i>(with a domestic insurance option)</i> - Full Domestic tracking and tracing - Domestic Enquiries: ShareCall 0860 111 562 www.saspa.co.za		
Ref:	BID – Invest in Property 84			
		A RC 316 133 073 ZA 		
		1st RC 316 133 073 ZA 		
		D RC 316 133 073 ZA 		
		RECIPIENT NAME (please print clearly)		
		<table border="1"><tr><td>REGISTERED LETTER <i>(with a domestic insurance option)</i> RC316133073ZA A BOOK COPY</td><td>REGISTERED LETTER <i>(with a domestic insurance option)</i> ShareCall 0860 111 562 www.saspa.co.za RC316133073ZA CUSTOMER COPY 20110301</td></tr></table>	REGISTERED LETTER <i>(with a domestic insurance option)</i> RC316133073ZA A BOOK COPY	REGISTERED LETTER <i>(with a domestic insurance option)</i> ShareCall 0860 111 562 www.saspa.co.za RC316133073ZA CUSTOMER COPY 20110301
REGISTERED LETTER <i>(with a domestic insurance option)</i> RC316133073ZA A BOOK COPY	REGISTERED LETTER <i>(with a domestic insurance option)</i> ShareCall 0860 111 562 www.saspa.co.za RC316133073ZA CUSTOMER COPY 20110301			

**CORRESPONDENCE WITH TOKOLOGO LOCAL MUNICIPALITY - WARD
COUNCILLOR WARD 4 ON THE 1ST OF NOVEMBER 2018**



Applicant:
Invest in Property 84 (Pty) Ltd
14 River Street
Christiana
2680
Cell: 076 335 5332
Fax: 086 546 0579

BACKGROUND INFORMATION DOCUMENT

1 November 2018

276 Temba street
Hertzogville
9482

Attention: Mr George Nyamane

Dear Sir

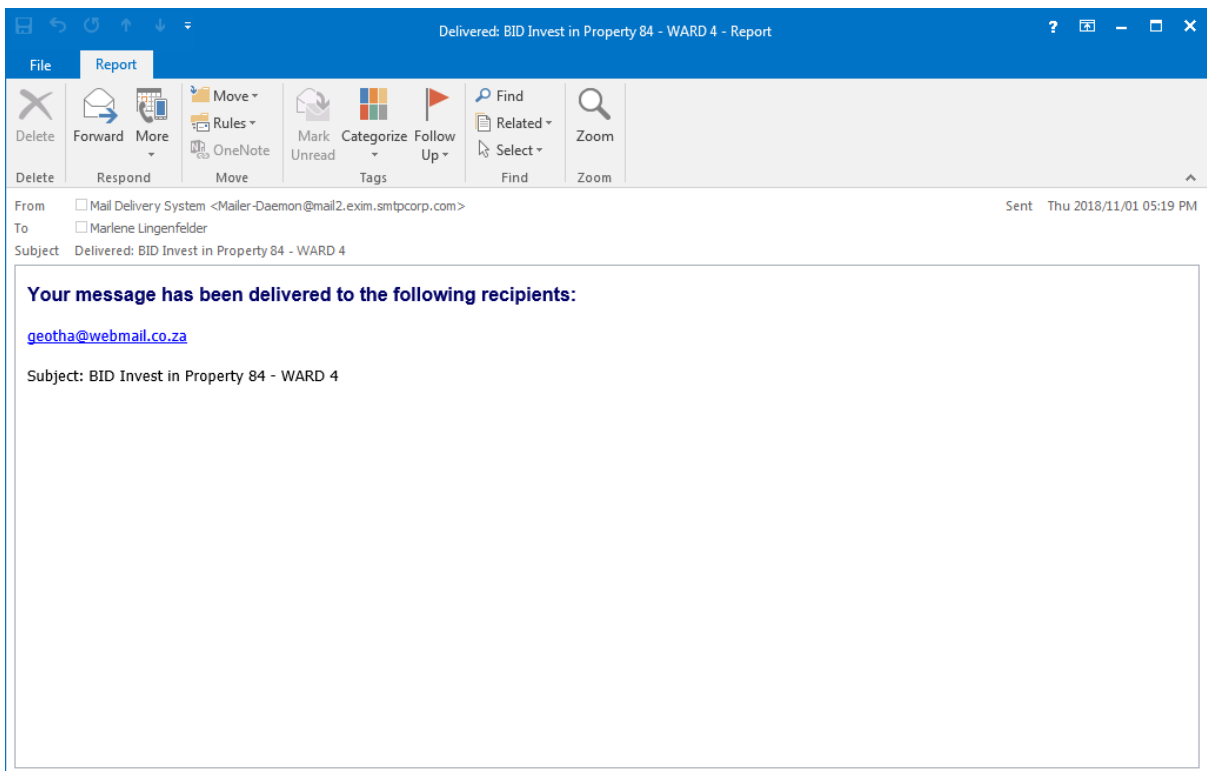
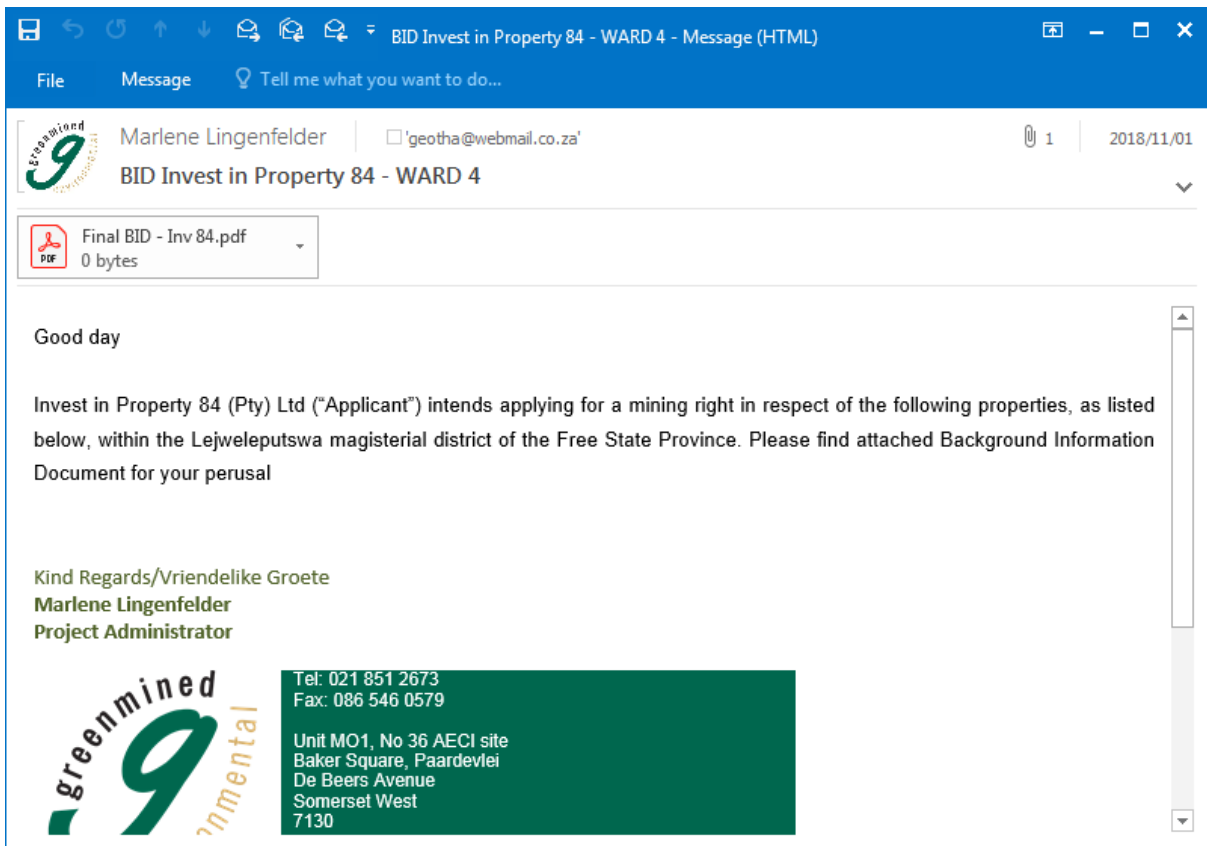
RE: NOTICE OF APPLICATION IN TERMS OF SECTION 22 OF THE MINERALS AND PETROLEUM RESOURCES DEVELOPMENT ACT, 2002 (ACT NO 28 OF 2002) AND THE NATIONAL ENVIRONMENTAL MANAGEMENT ACT, 1998 (ACT 107 OF 1998 NEMA) AS WELL AS THE ENVIRONMENTAL IMPACT ASSESSMENT REGULATIONS, 2014 (AS AMENDED)

Invest in Property 84 (Pty) Ltd ("Applicant") intends applying for a mining right in respect of the following properties, as listed below, within the Lejweleputswa magisterial district of the Free State Province.

PROPERTY DESCRIPTION	
APPLICATION AREA	SUB-DIVISION DESCRIPTION
Whole farm Van Aswegens Hoek 493 RD	<ul style="list-style-type: none"> > Portion 0 (Remaining Extent) of the farm Van Aswegens Hoek 493 RD; > Portion 1 (Remaining Extent) of the farm Van Aswegens Hoek 493 RD; > Portion 2 (Remaining Extent) of the farm Van Aswegens Hoek 493 RD; > Portion 4 of the farm Van Aswegens Hoek 493 RD; > Portion 6 of the farm Van Aswegens Hoek 493 RD;
Whole farm Greylingslyn 355 RD	<ul style="list-style-type: none"> > Portion 0 (Remaining Extent) of the farm Greylingslyn 355 RD; > Portion 1 of the farm Greylingslyn 355 RD; and > Portion 2 of the farm Greylingslyn 355 RD.

the goal isn't to live forever, it is to protect a planet that will

Greenmined Environmental (Pty) Ltd | Tel: 021 851 2673 | Fax: 086 546 0579
Unit M01, Office No 36, AECI Site, Baker Square, Paardevlei, De Beers Avenue, Somerset West, 7130
Postnet Suite 62, Private Bag x15, Somerset West, 7129
Directors: S Smit; R L Shedlock; C Weideman | Reg No: 2012/055565/07 | VAT No. 4040263032



**PROOF OF POST SEND TO THE TOKOLOGO LOCAL MUNICIPALITY - WARD
COUNCILLOR WARD 4 ON THE 1ST OF NOVEMBER 2018**

276 Temba street Hertzogville 9482	
Att:	Mr George Nyamane 0716252929
Ref:	BID – Invest in Property 84

REGISTERED LETTER <i>(with a domestic insurance option)</i> • Full Domestic tracking and tracing • Domestic Enquiries: ShareCall 0860 111 552 www.sapo.co.za	
RC 316 133 087 ZA	A
RC 316 133 087 ZA	1st
RC 316 133 087 ZA	D
RECIPIENT NAME (please print clearly)	
REGISTERED LETTER <small>(with a domestic insurance option)</small> RC316133087ZA A BOOK COPY	REGISTERED LETTER <small>(with a domestic insurance option)</small> ShareCall 0860 111 552 www.sapo.co.za RC316133087ZA CUSTOMER COPY 0010281

**CORRESPONDENCE WITH LEJWELEPUTSWA DISTRICT MUNICIPALITY ON
THE 1ST OF NOVEMBER 2018**



BACKGROUND INFORMATION DOCUMENT

Applicant:
Invest in Property 84 (Pty) Ltd
14 River Street
Christiana
2680
Cell: 076 335 5332
Fax: 086 546 0579

1 November 2018

Lejweleputswa District Municipality
PO Box 2163
Welkom
9460

Attention: Ms Palesa Kaota

Dear Madam

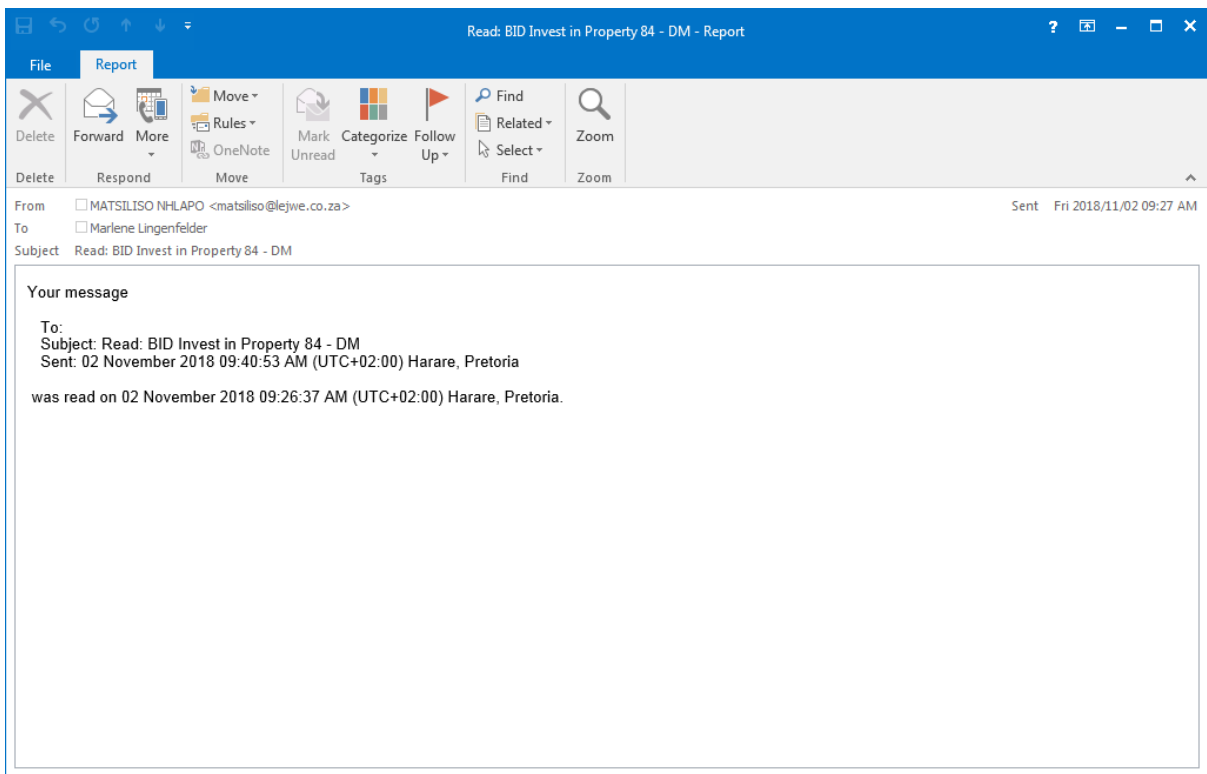
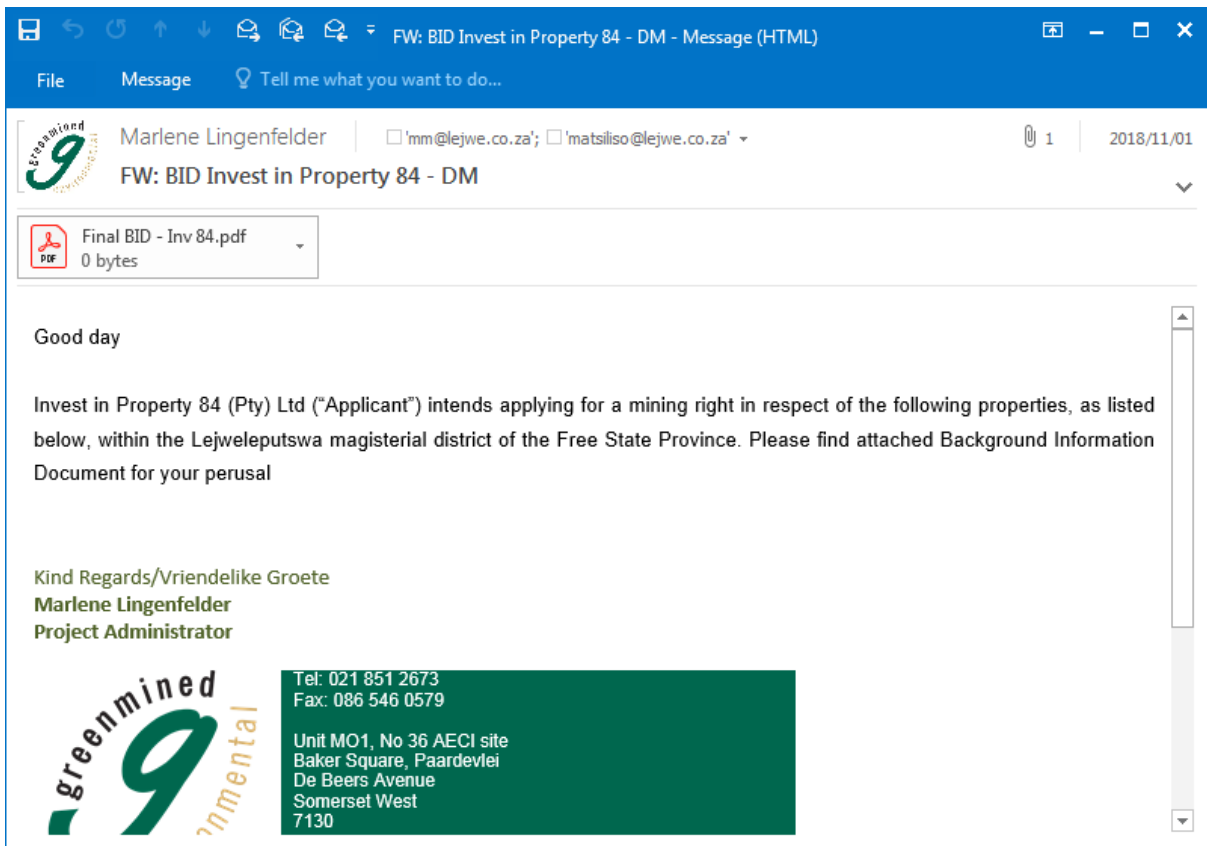
RE: NOTICE OF APPLICATION IN TERMS OF SECTION 22 OF THE MINERALS AND PETROLEUM RESOURCES DEVELOPMENT ACT, 2002 (ACT NO 28 OF 2002) AND THE NATIONAL ENVIRONMENTAL MANAGEMENT ACT, 1998 (ACT 107 OF 1998 NEMA) AS WELL AS THE ENVIRONMENTAL IMPACT ASSESSMENT REGULATIONS, 2014 (AS AMENDED)

Invest in Property 84 (Pty) Ltd ("Applicant") intends applying for a mining right in respect of the following properties, as listed below, within the Lejweleputswa magisterial district of the Free State Province.

PROPERTY DESCRIPTION	
APPLICATION AREA	SUB-DIVISION DESCRIPTION
Whole farm Van Aswegens Hoek 493 RD	<ul style="list-style-type: none"> ➤ Portion 0 (Remaining Extent) of the farm Van Aswegens Hoek 493 RD; ➤ Portion 1 (Remaining Extent) of the farm Van Aswegens Hoek 493 RD; ➤ Portion 2 (Remaining Extent) of the farm Van Aswegens Hoek 493 RD; ➤ Portion 4 of the farm Van Aswegens Hoek 493 RD; ➤ Portion 6 of the farm Van Aswegens Hoek 493 RD;
Whole farm Greylingslyn 355 RD	<ul style="list-style-type: none"> ➤ Portion 0 (Remaining Extent) of the farm Greylingslyn 355 RD; ➤ Portion 1 of the farm Greylingslyn 355 RD; and ➤ Portion 2 of the farm Greylingslyn 355 RD.




the goal isn't to live forever, it is to protect a planet that will

Greenmined Environmental (Pty) Ltd | Tel: 021 851 2673 | Fax: 086 546 0579
Unit M01, Office No 36, AECI Site, Baker Square, Paardevlei, De Beers Avenue, Somerset West, 7130
Postnet Suite 62, Private Bag x15, Somerset West, 7129
Directors: S Smit; R L Shedlock; C Weideman | Reg No: 2012/055565/07 | VAT No. 4040263032



**PROOF OF POST SEND TO THE LEJWELEPUTSWA DISTRICT MUNICIPALITY
ON THE 1ST OF NOVEMBER 2018**

Lejweleputswa District Municipality PO Box 2163 Welkom 9460	
Att:	Ms Palesa Kaota 057 353 3094
Ref:	BID – Invest in Property 84

REGISTERED LETTER <i>(with a domestic insurance option)</i> • Full Domestic tracking and tracing • Domestic Enquiries: ShareCall 0860 111 502 www.sapo.co.za	
A	RC 316 133 056 ZA 
1st	RC 316 133 056 ZA 
D	RC 316 133 056 ZA 
RECIPIENT NAME (please print clearly)	
REGISTERED LETTER <i>(with a domestic insurance option)</i> RC316133056ZA A BOOK COPY	REGISTERED LETTER <i>(with a domestic insurance option)</i> ShareCall 0860 111 502 www.sapo.co.za RC316133056ZA CUSTOMER COPY 001 025R

CORRESPONDENCE WITH ESKOM ON THE 1ST OF NOVEMBER 2018



Applicant:
Invest in Property 84 (Pty) Ltd
14 River Street
Christiana
2680
Cell: 076 335 5332
Fax: 086 546 0579

BACKGROUND INFORMATION DOCUMENT

20 November 2018

Eskom
120 Henry Street
City Centre,
Bloemfontein
9301

051 4045759

Attention: Mr Earl Craig Daniels

Dear Sir

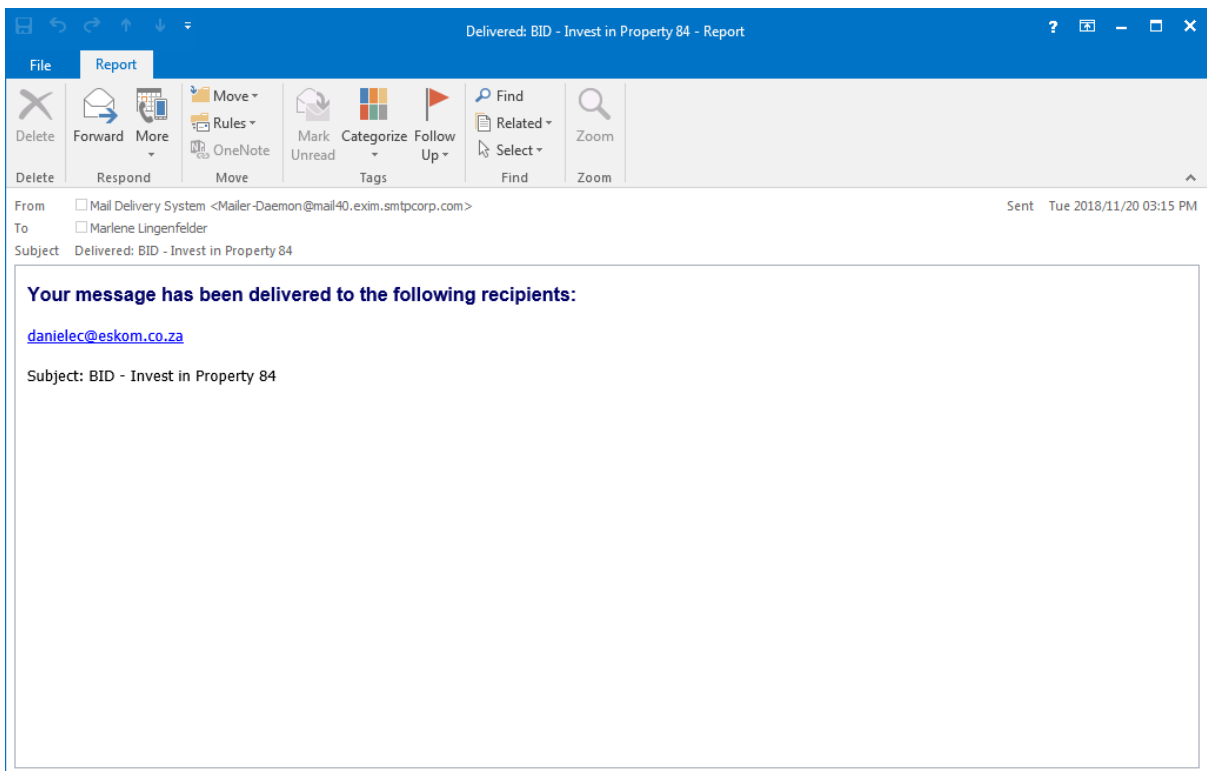
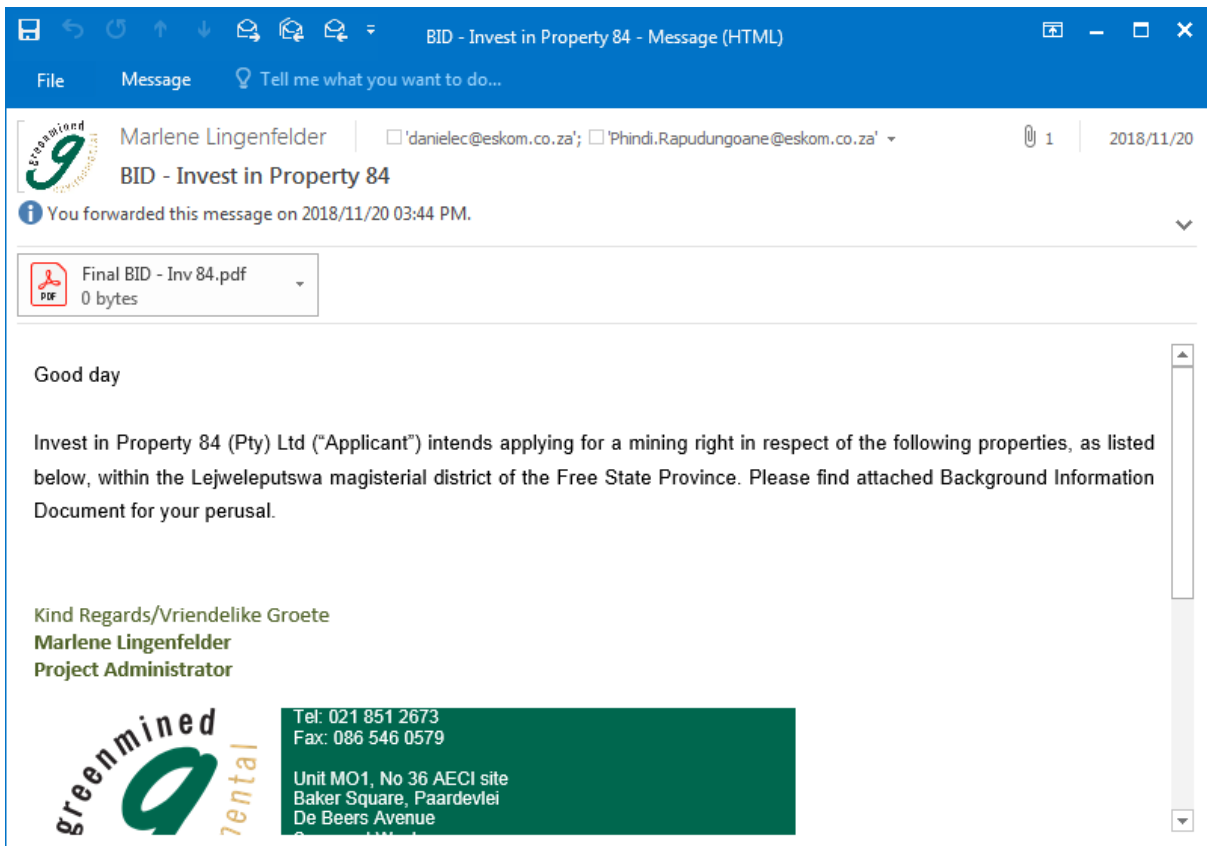
RE: NOTICE OF APPLICATION IN TERMS OF SECTION 22 OF THE MINERALS AND PETROLEUM RESOURCES DEVELOPMENT ACT, 2002 (ACT NO 28 OF 2002) AND THE NATIONAL ENVIRONMENTAL MANAGEMENT ACT, 1998 (ACT 107 OF 1998 NEMA) AS WELL AS THE ENVIRONMENTAL IMPACT ASSESSMENT REGULATIONS, 2014 (AS AMENDED)

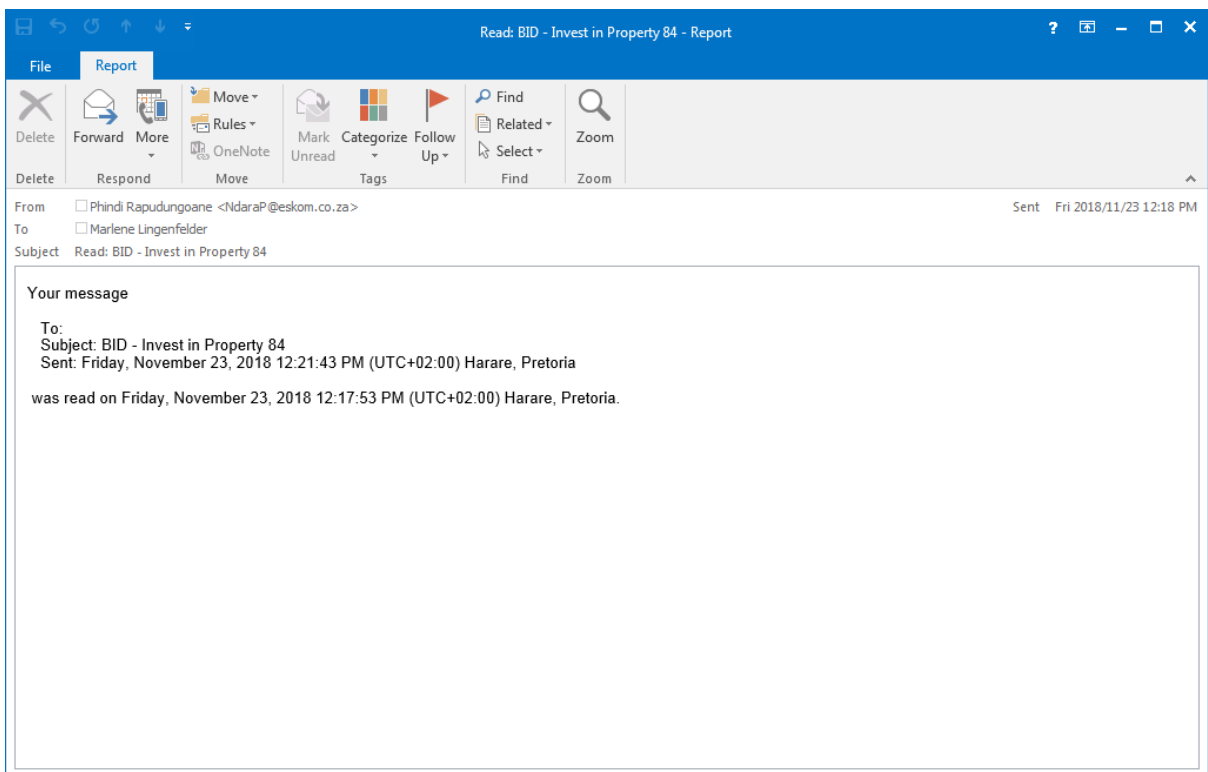
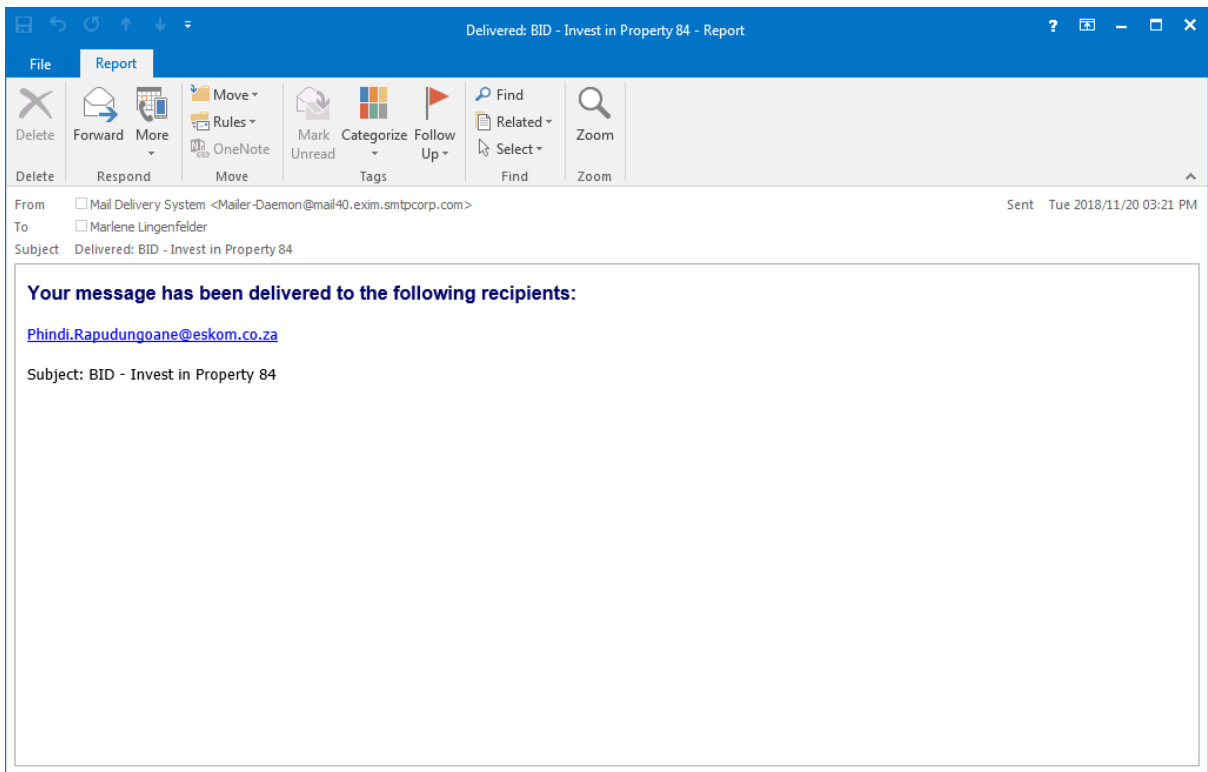
Invest in Property 84 (Pty) Ltd ("Applicant") intends applying for a mining right in respect of the following properties, as listed below, within the Lejweleputswa magisterial district of the Free State Province.

PROPERTY DESCRIPTION	
APPLICATION AREA	SUB-DIVISION DESCRIPTION
Whole farm Van Aswegens Hoek 493 RD	<ul style="list-style-type: none">> Portion 0 (Remaining Extent) of the farm Van Aswegens Hoek 493 RD;> Portion 1 (Remaining Extent) of the farm Van Aswegens Hoek 493 RD;> Portion 2 (Remaining Extent) of the farm Van Aswegens Hoek 493 RD;> Portion 4 of the farm Van Aswegens Hoek 493 RD;> Portion 6 of the farm Van Aswegens Hoek 493 RD;
Whole farm Greylingslyn 355 RD	<ul style="list-style-type: none">> Portion 0 (Remaining Extent) of the farm Greylingslyn 355 RD;> Portion 1 of the farm Greylingslyn 355 RD; and> Portion 2 of the farm Greylingslyn 355 RD.

the goal isn't to live forever, it is to protect a planet that will

Greenmined Environmental (Pty) Ltd | Tel: 021 851 2873 | Fax: 086 546 0579
Unit M01, Office No 36, AECI Site, Baker Square, Paardevlei, De Beers Avenue, Somerset West, 7130
Postnet Suite 62, Private Bag x15, Somerset West, 7129
Directors: S Smit; R L Shedlock; C Weideman | Reg No: 2012/055585/07 | VAT No. 4040263032





PROOF OF POST SEND TO ESKOM ON THE 1ST OF NOVEMBER 2018

Eskom
120 Henry Street
City Centre,
Bloemfontein
9301

Att: Mr Earl Craig Daniels
0514045759

Ref: BID – Invest in Property 84

REGISTERED LETTER
(with a domestic insurance option)

- Full Domestic tracking and tracing
- Domestic Enquiries:
ShareCall 0860 111 562 www.sapo.co.za

RC 316 133 008 ZA **A**

RC 316 133 008 ZA **1st**

RC 316 133 008 ZA **D**

RECIPIENT NAME (please print clearly)

REGISTERED LETTER <small>(with a domestic insurance option)</small> RC316133006ZA A BOOK COPY	REGISTERED LETTER <small>(with a domestic insurance option)</small> ShareCall 0860 111 562 www.sapo.co.za RC316133008ZA CUSTOMER COPY 001028T
--	---

NOTIFICATION OF LANDOWNERS

Property Description	Name/ Organisation
Portion 0 (Remaining Extent) of the farm Greylingslyn 355	Dimension Grains CC TJ Delpont
Portion 1 of the farm Greylingslyn 355	FJ Bellingan Trust
Portion 2 of the farm Greylingslyn 355	Seriso 654 (Pty) Ltd LH Claasen
Portion 0 (Remaining Extent) of the farm Van Aswegens Hoek 493 Portion 2 (Remaining Extent) of the farm Van Aswegens Hoek 493 Portion 4 of the farm Van Aswegens Hoek 493	Belle Rive Properties (Pty) Ltd
Portion 1 (Remaining Extent) of the farm Van Aswegens Hoek 493	Conrad & Hester De Beer (Pty) Ltd
Portion 6 of the farm Van Aswegens Hoek 493	Dirk de Beer Trust

**PROOF OF REGISTRATION RECEIVED FROM MR TJ DELPORT (DIMENSION
GRAINS CC) ON THE 3RD OF DECEMBER 2018**

Good day

- 1. As land owning trust we herewith register as an interested party with regards to above application.**
- 2. CC Member TJ Delport**
- 3. Landowner Dimension Grains CC Reg nr 2001/080724/23**
- 4. Contact nr 0828004580**
- 5. Adress P.O Box 97 CHRISTIANA 2660**
- 6. We are an affected and interested party due to the fact that we are the land owners in respect of the land: Remainder of the Farm Greylingslyn 355 RD,**
- 7. As landowner, invest in property 94 (PTY) LTD, (Applicant), has an obligation in terms of section 22(4)(h) of the mineral resources and development act 28 of 2002, as amended and the EIA Regulations, 2016 to consult with Dimension Grains CC, a date for such consultation will be established where all concerns can be raised.**

Regards ,

TJ Delport

0828004580

PROOF OF REGISTRATION RECEIVED FROM FJ BELLINGAN (FJ BELLINGAN TRUST) ON THE 3RD OF DECEMBER 2018

FW: NOTICE FOR APPLICATION IN TERMS OF SECTION 22 O THE MINERAL...

File Message Tell me what you want to do...

Christine Fouche | Marlene Lingenfelder 2018/12/03

FW: NOTICE FOR APPLICATION IN TERMS OF SECTION 22 O THE MINERALS AND PETROLEUM RESO...

This message was sent with High importance.

Importance: High

Good day,

1. As a land owning trust we herewith register as an interested party with regards to above application.
2. **Trustee:** F.J. Bellingan
3. **Landowner:** F.J Bellingan Trust (IT 569/07)
4. **Contact number:** 0829237909
5. **Adress:** P.O. Box 408
CHRISTIANA
2680
6. We are an affected and interested party due to the fact that we are the land owners in respect of the land: Portion 1 on the Farm: Greylingslyn – 355 RD.
7. As landowner, investing in property 84 (PTY) LTD, (Applicant), has an obligation in terms of section 22(4)(b) of the mineral resources and development act 28 of 2002, as amended and the EIA Regulations, 2016 to consult with F.J. Bellingan Trust, a date for such consultation will be established where all concerns can be raised.

Regards,

F.J. Bellingan
0829237909

**CORRESPONDENCE WITH MR LOUIS CLAASEN (SERISO 654 (PTY) LTD) ON
THE 13TH OF NOVEMBER 2018**



Applicant:
Invest in Property 84 (Pty) Ltd
14 River Street
Christiana
2680
Cell: 076 335 5332
Fax: 086 546 0579

BACKGROUND INFORMATION DOCUMENT

13 November 2018

Attention: Mr Louis Claasen

Dear Sir

RE: NOTICE OF APPLICATION IN TERMS OF SECTION 22 OF THE MINERALS AND PETROLEUM RESOURCES DEVELOPMENT ACT, 2002 (ACT NO 28 OF 2002) AND THE NATIONAL ENVIRONMENTAL MANAGEMENT ACT, 1998 (ACT 107 OF 1998 NEMA) AS WELL AS THE ENVIRONMENTAL IMPACT ASSESSMENT REGULATIONS, 2014 (AS AMENDED)

Invest in Property 84 (Pty) Ltd ("Applicant") intends applying for a mining right in respect of the following properties, as listed below, within the Lejweleputswa magisterial district of the Free State Province.

PROPERTY DESCRIPTION	
APPLICATION AREA	SUB-DIVISION DESCRIPTION
Whole farm Van Aswegens Hoek 493 RD	<ul style="list-style-type: none"> ➤ Portion 0 (Remaining Extent) of the farm Van Aswegens Hoek 493 RD; ➤ Portion 1 (Remaining Extent) of the farm Van Aswegens Hoek 493 RD; ➤ Portion 2 (Remaining Extent) of the farm Van Aswegens Hoek 493 RD; ➤ Portion 4 of the farm Van Aswegens Hoek 493 RD; ➤ Portion 6 of the farm Van Aswegens Hoek 493 RD;
Whole farm Greylingslyn 355 RD	<ul style="list-style-type: none"> ➤ Portion 0 (Remaining Extent) of the farm Greylingslyn 355 RD; ➤ Portion 1 of the farm Greylingslyn 355 RD; and ➤ Portion 2 of the farm Greylingslyn 355 RD.

SITE DESCRIPTION


The application area is situated approximately 56 km north of Boshof, and ±53 km west of Hertzogville extending from the eastern bank of the Vaal River in land. The extent of the proposed mining area is 3 955.70 ha, and the GPS coordinates of the area to be applied for are as listed below.


the goal isn't to live forever, it is to protect a planet that will


Greenmined Environmental (Pty) Ltd | Tel: 021 851 2673 | Fax: 086 546 0579
Unit M01, Office No 36, AECI Site, Baker Square, Paardevlei, De Beers Avenue, Somerset West, 7130
Postnet Suite 62, Private Bag x15, Somerset West, 7129
Directors: S Smit; R L Shedlock; C Weideman | Reg No: 2012/055565/07 | VAT No. 4040263032

FW: Invest in Property 84 (Pty) Ltd - BID - Louis Claasen - Message (HTML)

File Message Tell me what you want to do...


 Marlene Lingenfelder | lhcnr@hotmail.com | 2018/11/13
 FW: Invest in Property 84 (Pty) Ltd - BID - Louis Claasen

 Reg 2.2 84.pdf
 0 bytes


 Final BID - Inv 84.pdf
 0 bytes

Good day,

RE: NOTICE OF APPLICATION IN TERMS OF SECTION 22 OF THE MINERALS AND PETROLEUM RESOURCES DEVELOPMENT ACT, 2002 (ACT NO 28 OF 2002) AND THE NATIONAL ENVIRONMENTAL MANAGEMENT ACT, 1998 (ACT 107 OF 1998 NEMA) AS WELL AS THE ENVIRONMENTAL IMPACT ASSESSMENT REGULATIONS, 2014 (AS AMENDED)

Invest in Property 84 (Pty) Ltd ("Applicant") intends applying for a mining right in respect of the following properties, as listed below, within the Lejweleputswa magisterial district of the Free State Province. Please find notification attached.

Kind Regards/Vriendelike Groete
Marlene Lingenfelder
 Project Administrator


 Tel: 021 851 2673
 Fax: 086 546 0579
 Unit MO1, No 36 AECI site

Delivered: FW: Invest in Property 84 (Pty) Ltd - BID - Louis Claasen - Report

File Report

Delete Forward More Move Rules OneNote Mark Unread Categorize Follow Up Find Related Select Zoom

Delete Respond Move Move Unread Tags Find Zoom

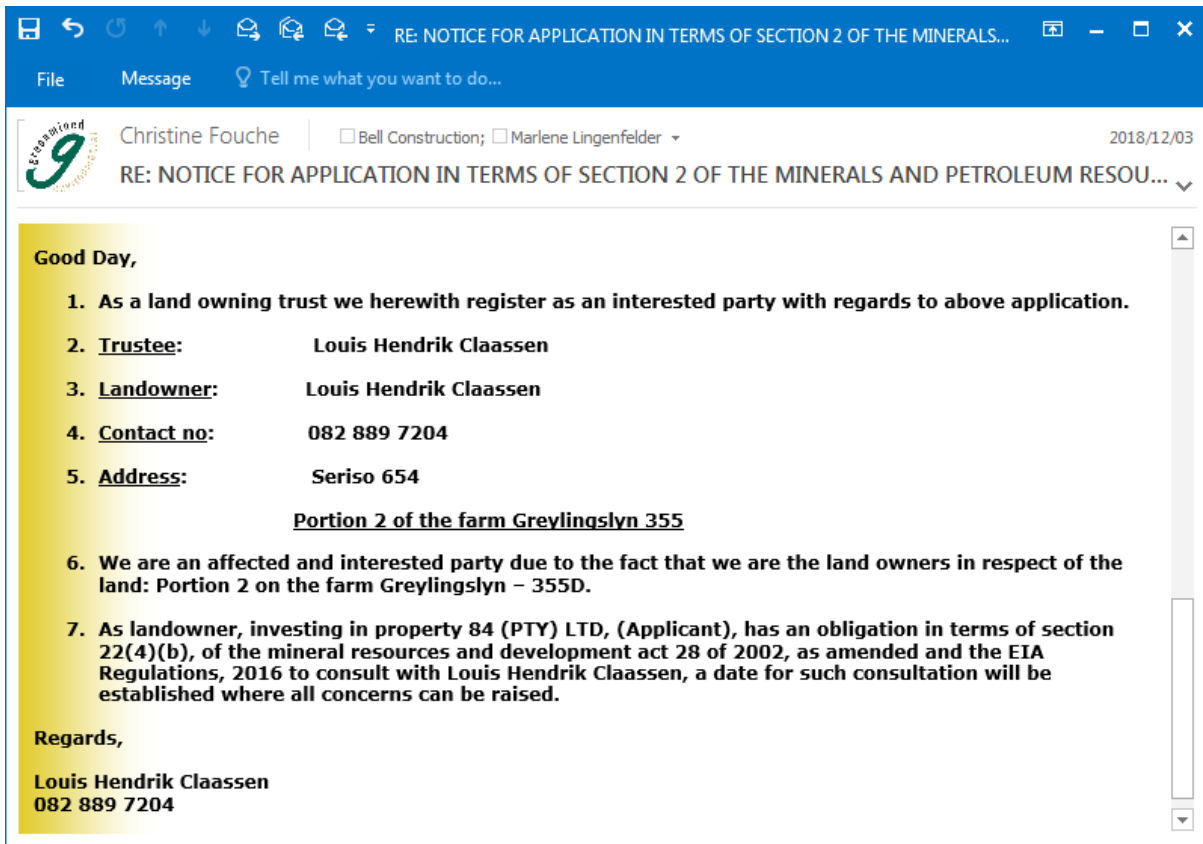
From: postmaster@outlook.com
 To: Marlene Lingenfelder
 Subject: Delivered: FW: Invest in Property 84 (Pty) Ltd - BID - Louis Claasen
 Sent: Tue 2018/11/13 11:53 AM

Your message has been delivered to the following recipients:

lhcnr@hotmail.com

Subject: FW: Invest in Property 84 (Pty) Ltd - BID - Louis Claasen

**PROOF OF REGISTRATION RECEIVED FROM LOUIS CLAASEN ON THE 3RD
OF DECEMBER 2018**



The screenshot shows an email client interface. The title bar reads "RE: NOTICE FOR APPLICATION IN TERMS OF SECTION 2 OF THE MINERALS...". The email header shows the sender as "Christine Fouche" and the recipient as "Louis Hendrik Claassen". The subject line is "RE: NOTICE FOR APPLICATION IN TERMS OF SECTION 2 OF THE MINERALS AND PETROLEUM RESOU...". The email body contains a list of seven points:

- 1. As a land owning trust we herewith register as an interested party with regards to above application.**
- 2. Trustee: Louis Hendrik Claassen**
- 3. Landowner: Louis Hendrik Claassen**
- 4. Contact no: 082 889 7204**
- 5. Address: Seriso 654
Portion 2 of the farm Greylingslyn 355**
- 6. We are an affected and interested party due to the fact that we are the land owners in respect of the land: Portion 2 on the farm Greylingslyn – 355D.**
- 7. As landowner, investing in property 84 (PTY) LTD, (Applicant), has an obligation in terms of section 22(4)(b), of the mineral resources and development act 28 of 2002, as amended and the EIA Regulations, 2016 to consult with Louis Hendrik Claassen, a date for such consultation will be established where all concerns can be raised.**

The email concludes with "Regards," followed by the name and contact number: "Louis Hendrik Claassen 082 889 7204".

BELLE RIVE PROPERTIES (PTY) LTD

CONRAD & HESTER DE BEER (PTY) LTD

DIRK DE BEER TRUST

NOTIFICATION OF NEIGHBOURS AND OTHER I&AP'S

Property Description	Name/Organisation
Portion 7 (Remaining Extent) of the farm Bessies Laagte 328	Bessieslaagte Trust Mr Marius Maritz
Portion 0 (Remaining Extent) of the farm Bessies Laagte 328	Mr Johan Smit
Portion 14 (Remaining Extent) of the farm Bloemheuvel 327	Mr Stephanus Hermanus Keyser
Portion 15 (Remaining Extent) of the farm Bloemheuvel 327	Mr Frans Wessels Keyser
Portion 0 (Remaining Extent) of the farm Diamant 631	Mr Juan Pieter Sonnenberg
Portion 6 of the farm Diamant 631 Portion 12 of the farm Diamant 631 Portion 13 (Remaining Extent) of the farm Diamant 631	Clisa 83 (Pty) Ltd Mr Johan Claasen
Graven Wild (Pty) Ltd Portion 7 of the farm Diamant 631	Graven Wild (Pty) Ltd Mr Ronnie Graven
Portion 1 of the farm Kalkput 460	Mr Stanley de Beer
Portion 2 (Remaining Extent) of the farm Overschot 496 Portion 1 of the farm Pontplaas 664	Leeuheuvel Boerdery (Pty) Ltd Mr JF van der Merwe
Portion 0 (Remaining Extent) of the farm Pontplaas 664	Mr Wiliam Easby
Portion 16 (Remaining Extent) of the farm Bloemheuvel 327	Bloemheuvel Trust Mr Anthony Bartlett

<p>Portion 11 (Remaining Extent) of the farm Bloemheuvel 327</p> <p>Portion 12 (Remaining Extent) of the farm Bloemheuvel 327</p> <p>Portion 13 of the farm Bloemheuvel 327</p>	<p>GCT Trust</p> <p>Mr Gerhardus Christiaan Terblanche</p>
<p>Portion 3 (Remaining Extent) of the farm Bloemheuvel 327</p>	<p>Mr Pieter Coenraad Frederick Swiegers</p>

**CORRESPONDENCE WITH MR MARIUS MARITZ ON THE 13TH OF NOVEMBER
2018**



Applicant:
Invest in Property 84 (Pty) Ltd
14 River Street
Christiana
2680
Cell: 076 335 5332
Fax: 086 546 0579

BACKGROUND INFORMATION DOCUMENT

1 November 2018

Attention: Mr Marius Maritz

Dear sir

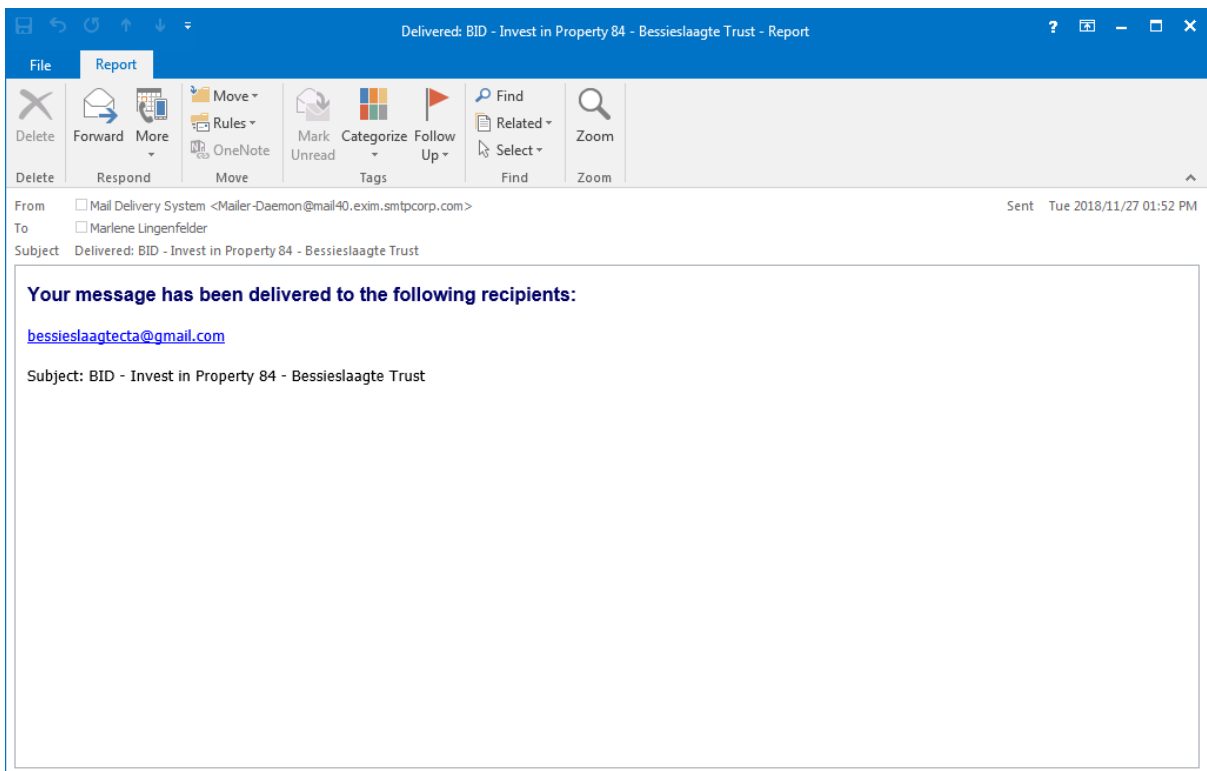
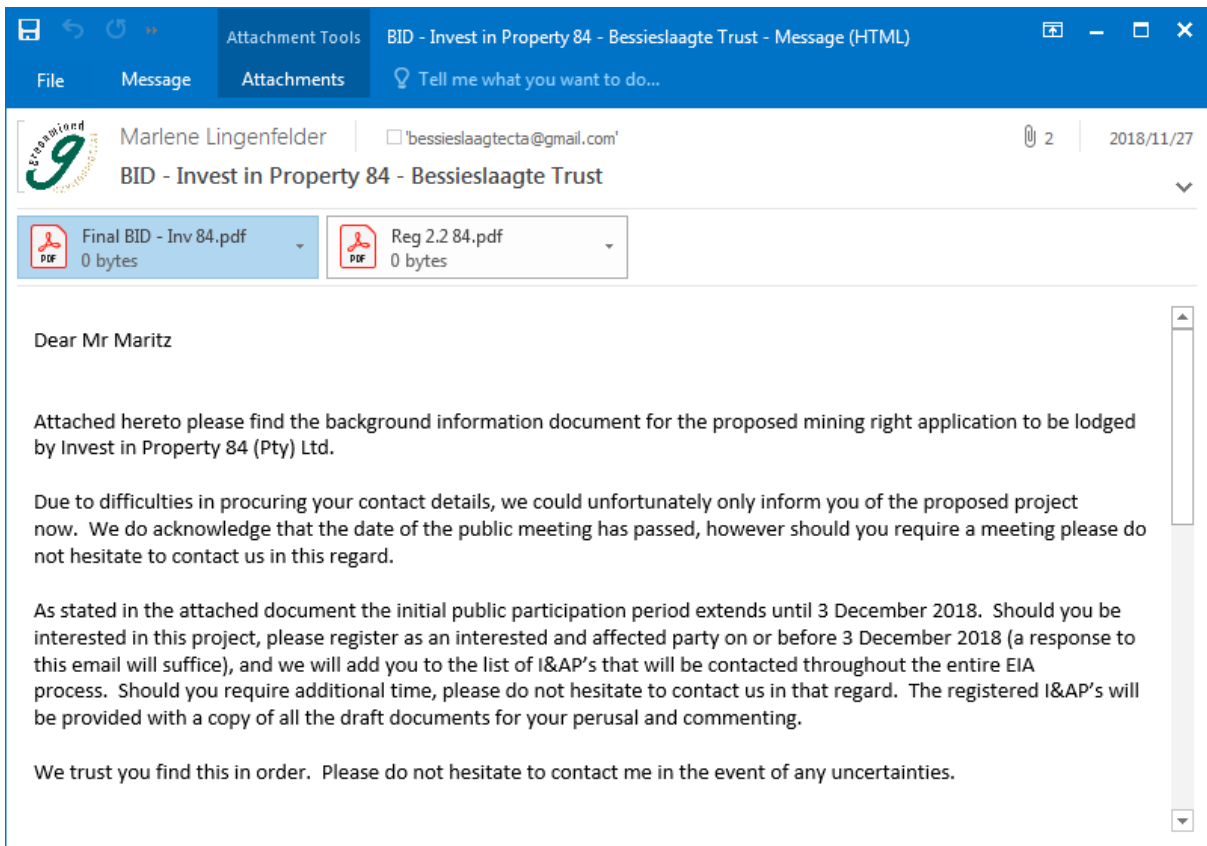
RE: NOTICE OF APPLICATION IN TERMS OF SECTION 22 OF THE MINERALS AND PETROLEUM RESOURCES DEVELOPMENT ACT, 2002 (ACT NO 28 OF 2002) AND THE NATIONAL ENVIRONMENTAL MANAGEMENT ACT, 1998 (ACT 107 OF 1998 NEMA) AS WELL AS THE ENVIRONMENTAL IMPACT ASSESSMENT REGULATIONS, 2014 (AS AMENDED)

Invest in Property 84 (Pty) Ltd ("Applicant") intends applying for a mining right in respect of the following properties, as listed below, within the Lejweleputswa magisterial district of the Free State Province.

PROPERTY DESCRIPTION	
APPLICATION AREA	SUB-DIVISION DESCRIPTION
Whole farm Van Aswegens Hoek 493 RD	<ul style="list-style-type: none"> ➤ Portion 0 (Remaining Extent) of the farm Van Aswegens Hoek 493 RD; ➤ Portion 1 (Remaining Extent) of the farm Van Aswegens Hoek 493 RD; ➤ Portion 2 (Remaining Extent) of the farm Van Aswegens Hoek 493 RD; ➤ Portion 4 of the farm Van Aswegens Hoek 493 RD; ➤ Portion 6 of the farm Van Aswegens Hoek 493 RD;
Whole farm Greylingslyn 355 RD	<ul style="list-style-type: none"> ➤ Portion 0 (Remaining Extent) of the farm Greylingslyn 355 RD; ➤ Portion 1 of the farm Greylingslyn 355 RD; and ➤ Portion 2 of the farm Greylingslyn 355 RD.

the goal isn't to live forever, it is to protect a planet that will

Greenmined Environmental (Pty) Ltd | Tel: 021 851 2673 | Fax: 086 546 0579
Unit M01, Office No 36, AECI Site, Baker Square, Paardevlei, De Beers Avenue, Somerset West, 7130
Postnet Suite 62, Private Bag x15, Somerset West, 7129
Directors: S Smit; R L Shedlock; C Weideman | Reg No: 2012/055565/07 | VAT No. 4040263032



**CORRESPONDENCE WITH MR JOHAN SMIT ON THE 13TH OF NOVEMBER
2018**



Applicant:
Invest in Property 84 (Pty) Ltd
14 River Street
Christiana
2680
Cell: 076 335 5332
Fax: 086 546 0579

BACKGROUND INFORMATION DOCUMENT

13 November 2018

Attention: Mr Johan Smit

Dear Sir

RE: NOTICE OF APPLICATION IN TERMS OF SECTION 22 OF THE MINERALS AND PETROLEUM RESOURCES DEVELOPMENT ACT, 2002 (ACT NO 28 OF 2002) AND THE NATIONAL ENVIRONMENTAL MANAGEMENT ACT, 1998 (ACT 107 OF 1998 NEMA) AS WELL AS THE ENVIRONMENTAL IMPACT ASSESSMENT REGULATIONS, 2014 (AS AMENDED)

Invest in Property 84 (Pty) Ltd ("Applicant") intends applying for a mining right in respect of the following properties, as listed below, within the Lejweleputswa magisterial district of the Free State Province.

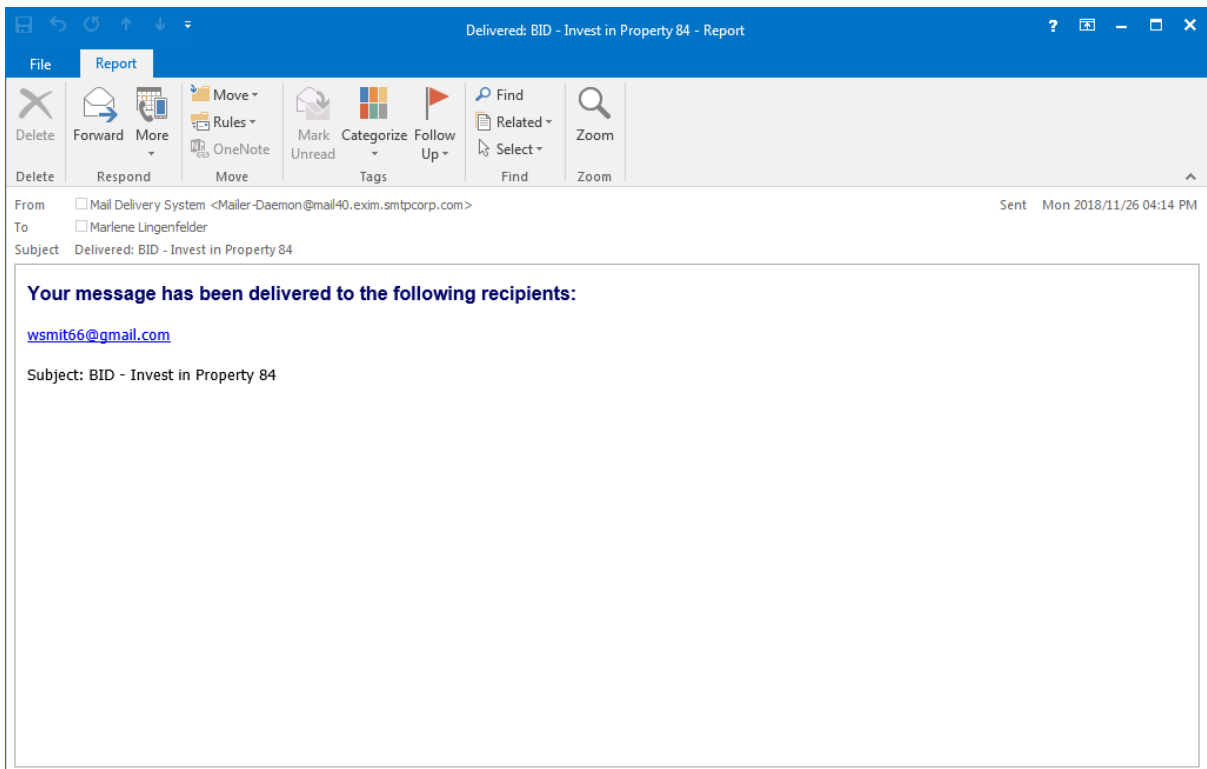
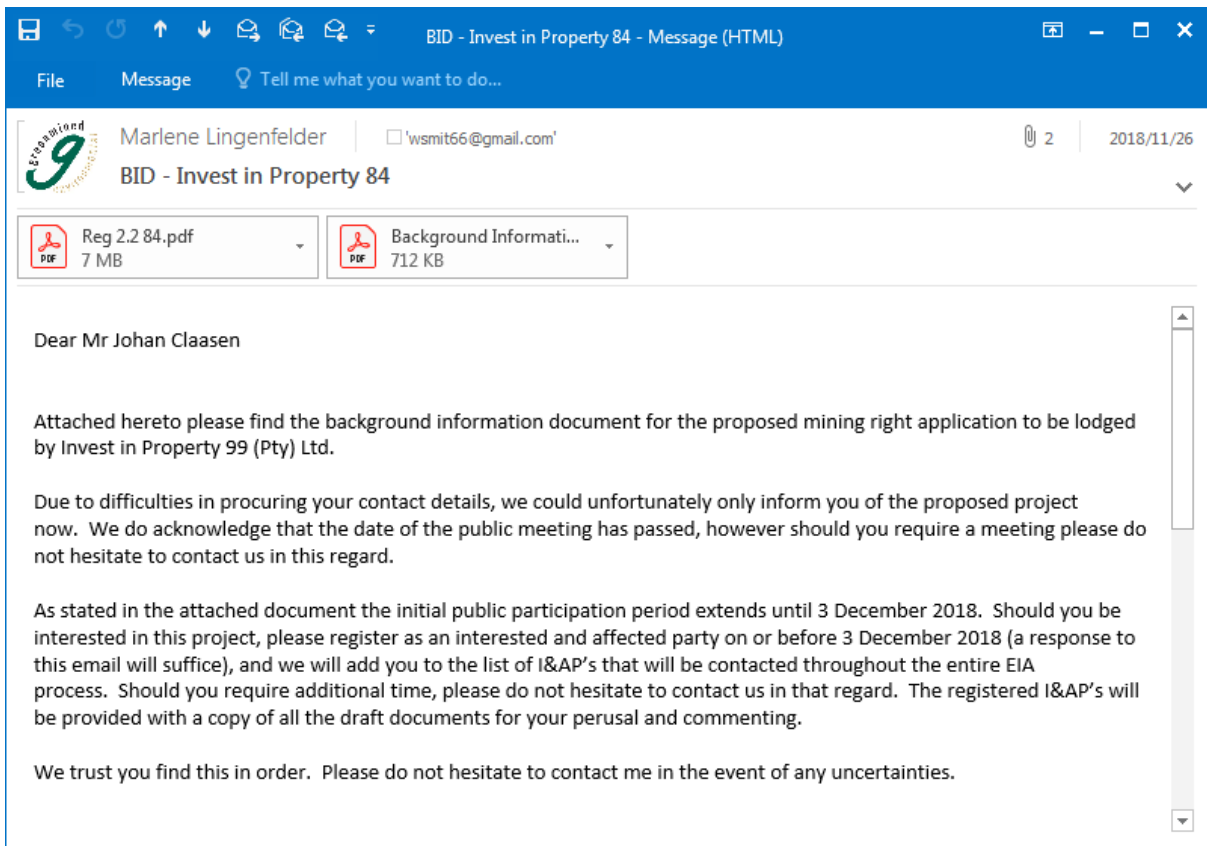
PROPERTY DESCRIPTION	
APPLICATION AREA	SUB-DIVISION DESCRIPTION
Whole farm Van Aswegens Hoek 493 RD	<ul style="list-style-type: none"> ➤ Portion 0 (Remaining Extent) of the farm Van Aswegens Hoek 493 RD; ➤ Portion 1 (Remaining Extent) of the farm Van Aswegens Hoek 493 RD; ➤ Portion 2 (Remaining Extent) of the farm Van Aswegens Hoek 493 RD; ➤ Portion 4 of the farm Van Aswegens Hoek 493 RD; ➤ Portion 6 of the farm Van Aswegens Hoek 493 RD;
Whole farm Greylingslyn 355 RD	<ul style="list-style-type: none"> ➤ Portion 0 (Remaining Extent) of the farm Greylingslyn 355 RD; ➤ Portion 1 of the farm Greylingslyn 355 RD; and ➤ Portion 2 of the farm Greylingslyn 355 RD.

SITE DESCRIPTION

The application area is situated approximately 56 km north of Boshof, and ±53 km west of Hertzogville extending from the eastern bank of the Vaal River in land. The extent of the proposed mining area is 3 955.70 ha, and the GPS coordinates of the area to be applied for are as listed below.


the goal isn't to live forever, it is to protect a planet that will

Greenmined Environmental (Pty) Ltd | Tel: 021 851 2673 | Fax: 086 546 0579
Unit M01, Office No 36, AECI Site, Baker Square, Paardevlei, De Beers Avenue, Somerset West, 7130
Postnet Suite 62, Private Bag x15, Somerset West, 7129
Directors: S Smit; R L Shedlock; C Weideman | Reg No: 2012/055565/07 | VAT No. 4040263032




Invest in Property 84 (Pty) Ltd - BID - Johan Smit - Message (HTML)

File Message Tell me what you want to do...


 Marlene Lingenfelder | 'amanda@morgenson.co.za'; 'johan@tri-starneat.co.za' | 1 | 2018/11/13

Invest in Property 84 (Pty) Ltd - BID - Johan Smit

You forwarded this message on 2018/11/13 11:50 AM.


 Final BID - Inv 84.pdf
0 bytes

Good day,

RE: NOTICE OF APPLICATION IN TERMS OF SECTION 22 OF THE MINERALS AND PETROLEUM RESOURCES DEVELOPMENT ACT, 2002 (ACT NO 28 OF 2002) AND THE NATIONAL ENVIRONMENTAL MANAGEMENT ACT, 1998 (ACT 107 OF 1998 NEMA) AS WELL AS THE ENVIRONMENTAL IMPACT ASSESSMENT REGULATIONS, 2014 (AS AMENDED)

Invest in Property 84 (Pty) Ltd ("Applicant") intends applying for a mining right in respect of the following properties, as listed below, within the Lejweleputswa magisterial district of the Free State Province. Please find notification attached.

Kind Regards/Vriendelike Groete
Marlene Lingenfelder
 Project Administrator


Tel: 021 851 2673
Fax: 086 546 0579

Delivered: Invest in Property 84 (Pty) Ltd - BID - Johan Smit - Report

File Report

Delete Forward More Move Rules OneNote Mark Unread Categorize Follow Up Find Related Select Zoom

Delete Respond Move Move Unread Tags Find Zoom

From Mail Delivery System <Mailer-Daemon@mail1.exim.smtpcorp.com> Sent Tue 2018/11/13 11:21 AM
 To Marlene Lingenfelder
 Subject Delivered: Invest in Property 84 (Pty) Ltd - BID - Johan Smit

Your message has been delivered to the following recipients:

amanda@morgenson.co.za

Subject: Invest in Property 84 (Pty) Ltd - BID - Johan Smit

CORRESPONDENCE WITH MR STEPHANUS HERMANUS KEYSER ON THE 13th OF NOVEMBER 2018



Applicant:
Invest in Property 84 (Pty) Ltd
14 River Street
Christiana
2680
Cell: 076 335 5332
Fax: 086 546 0579

BACKGROUND INFORMATION DOCUMENT

13 November 2018

Good day Mr Stephanus Hermanus Keyser

Dear Sir

RE: NOTICE OF APPLICATION IN TERMS OF SECTION 22 OF THE MINERALS AND PETROLEUM RESOURCES DEVELOPMENT ACT, 2002 (ACT NO 28 OF 2002) AND THE NATIONAL ENVIRONMENTAL MANAGEMENT ACT, 1998 (ACT 107 OF 1998 NEMA) AS WELL AS THE ENVIRONMENTAL IMPACT ASSESSMENT REGULATIONS, 2014 (AS AMENDED)

Invest in Property 84 (Pty) Ltd ("Applicant") intends applying for a mining right in respect of the following properties, as listed below, within the Lejweleputswa magisterial district of the Free State Province.

PROPERTY DESCRIPTION	
APPLICATION AREA	SUB-DIVISION DESCRIPTION
Whole farm Van Aswegens Hoek 493 RD	<ul style="list-style-type: none">➤ Portion 0 (Remaining Extent) of the farm Van Aswegens Hoek 493 RD;➤ Portion 1 (Remaining Extent) of the farm Van Aswegens Hoek 493 RD;➤ Portion 2 (Remaining Extent) of the farm Van Aswegens Hoek 493 RD;➤ Portion 4 of the farm Van Aswegens Hoek 493 RD;➤ Portion 6 of the farm Van Aswegens Hoek 493 RD;
Whole farm Greylingslyn 355 RD	<ul style="list-style-type: none">➤ Portion 0 (Remaining Extent) of the farm Greylingslyn 355 RD;➤ Portion 1 of the farm Greylingslyn 355 RD; and➤ Portion 2 of the farm Greylingslyn 355 RD.

SITE DESCRIPTION

The application area is situated approximately 56 km north of Boshof, and ±53 km west of Hertzogville extending from the eastern bank of the Vaal River in land. The extent of the proposed mining area is 3 955.70 ha, and the GPS coordinates of the area to be applied for are as listed below.

the goal isn't to live forever, it is to protect a planet that will

Greenmined Environmental (Pty) Ltd | Tel: 021 851 2673 | Fax: 086 546 0579
Unit M01, Office No 36, AECI Site, Baker Square, Paardevlei, De Beers Avenue, Somerset West, 7130
Postnet Suite 62, Private Bag x15, Somerset West, 7129
Directors: S Smit; R L Shedlock; C Weideman | Reg No: 2012/055565/07 | VAT No. 4040263032

Delivered: Invest in Property 84 (Pty) Ltd - BID - SH Keyser - Report

File Report

Delete Forward More Move Rules OneNote Mark Unread Categorize Follow Up Find Related Select Zoom

Delete Respond Move Tags Find Zoom

From Mail Delivery System <Mailer-Daemon@mail2.exim.smtpcorp.com> Sent Tue 2018/11/13 12:03 PM
To Marlene Lingenfelder
Subject Delivered: Invest in Property 84 (Pty) Ltd - BID - SH Keyser

Your message has been delivered to the following recipients:

stephanskeyser70@gmail.com

Subject: Invest in Property 84 (Pty) Ltd - BID - SH Keyser

**CORRESPONDENCE WITH MR FRANS WESSELS KEYSER ON THE 13th OF
NOVEMBER 2018**



BACKGROUND INFORMATION DOCUMENT

Applicant:
Invest in Property 84 (Pty) Ltd
14 River Street
Christiana
2680
Cell: 076 335 5332
Fax: 086 546 0579

13 November 2018

Attention: Mr Frans Wessel Keyser

Dear Sir

RE: NOTICE OF APPLICATION IN TERMS OF SECTION 22 OF THE MINERALS AND PETROLEUM RESOURCES DEVELOPMENT ACT, 2002 (ACT NO 28 OF 2002) AND THE NATIONAL ENVIRONMENTAL MANAGEMENT ACT, 1998 (ACT 107 OF 1998 NEMA) AS WELL AS THE ENVIRONMENTAL IMPACT ASSESSMENT REGULATIONS, 2014 (AS AMENDED)

Invest in Property 84 (Pty) Ltd ("Applicant") intends applying for a mining right in respect of the following properties, as listed below, within the Lejweleputswa magisterial district of the Free State Province.

PROPERTY DESCRIPTION	
APPLICATION AREA	SUB-DIVISION DESCRIPTION
Whole farm Van Aswegens Hoek 493 RD	<ul style="list-style-type: none"> ➤ Portion 0 (Remaining Extent) of the farm Van Aswegens Hoek 493 RD; ➤ Portion 1 (Remaining Extent) of the farm Van Aswegens Hoek 493 RD; ➤ Portion 2 (Remaining Extent) of the farm Van Aswegens Hoek 493 RD; ➤ Portion 4 of the farm Van Aswegens Hoek 493 RD; ➤ Portion 6 of the farm Van Aswegens Hoek 493 RD;
Whole farm Greylingslyn 355 RD	<ul style="list-style-type: none"> ➤ Portion 0 (Remaining Extent) of the farm Greylingslyn 355 RD; ➤ Portion 1 of the farm Greylingslyn 355 RD; and ➤ Portion 2 of the farm Greylingslyn 355 RD.

SITE DESCRIPTION

The application area is situated approximately 58 km north of Boshof, and ±53 km west of Hertzogville extending from the eastern bank of the Vaal River in land. The extent of the proposed mining area is 3 955.70 ha, and the GPS coordinates of the area to be applied for are as listed below.


the goal isn't to live forever, it is to protect a planet that will

Greenmined Environmental (Pty) Ltd | Tel: 021 851 2673 | Fax: 086 546 0579
Unit M01, Office No 38, AECI Site, Baker Square, Paardevlei, De Beers Avenue, Somerset West, 7130
Postnet Suite 62, Private Bag x15, Somerset West, 7129
Directors: S Smit; R L Shedlock; C Weideman | Reg No: 2012/055565/07 | VAT No. 4040263032

Requested that email be send to his son Johan Keyser


Invest in Property 84 (Pty) Ltd - BID - Message (HTML)

File Message Tell me what you want to do...

 Marlene Lingenfelder | 'johan.keyser@gmail.com' | 1 | 2018/11/13

Invest in Property 84 (Pty) Ltd - BID

You forwarded this message on 2018/11/13 10:37 AM.


 Final BID - Inv 84.pdf
0 bytes

Good day,

RE: NOTICE OF APPLICATION IN TERMS OF SECTION 22 OF THE MINERALS AND PETROLEUM RESOURCES DEVELOPMENT ACT, 2002 (ACT NO 28 OF 2002) AND THE NATIONAL ENVIRONMENTAL MANAGEMENT ACT, 1998 (ACT 107 OF 1998 NEMA) AS WELL AS THE ENVIRONMENTAL IMPACT ASSESSMENT REGULATIONS, 2014 (AS AMENDED)

Invest in Property 84 (Pty) Ltd ("Applicant") intends applying for a mining right in respect of the following properties, as listed below, within the Lejweleputswa magisterial district of the Free State Province. Please find notification attached.

Kind Regards/Vriendelike Groete
Marlene Lingenfelder
Project Administrator

 Tel: 021 851 2673
Fax: 086 546 0579

CORRESPONDENCE WITH MR JUAN PIETER SONNENBERG ON THE 13th OF NOVEMBER 2018



Applicant:
Invest in Property 84 (Pty) Ltd
14 River Street
Christiana
2680
Cell: 076 335 5332
Fax: 086 546 0579

BACKGROUND INFORMATION DOCUMENT

1 November 2018

Attention: Mr & Mrs Sonnenberg

Dear sir/madam

RE: NOTICE OF APPLICATION IN TERMS OF SECTION 22 OF THE MINERALS AND PETROLEUM RESOURCES DEVELOPMENT ACT, 2002 (ACT NO 28 OF 2002) AND THE NATIONAL ENVIRONMENTAL MANAGEMENT ACT, 1998 (ACT 107 OF 1998 NEMA) AS WELL AS THE ENVIRONMENTAL IMPACT ASSESSMENT REGULATIONS, 2014 (AS AMENDED)

Invest in Property 84 (Pty) Ltd ("Applicant") intends applying for a mining right in respect of the following properties, as listed below, within the Lejweleputswa magisterial district of the Free State Province.

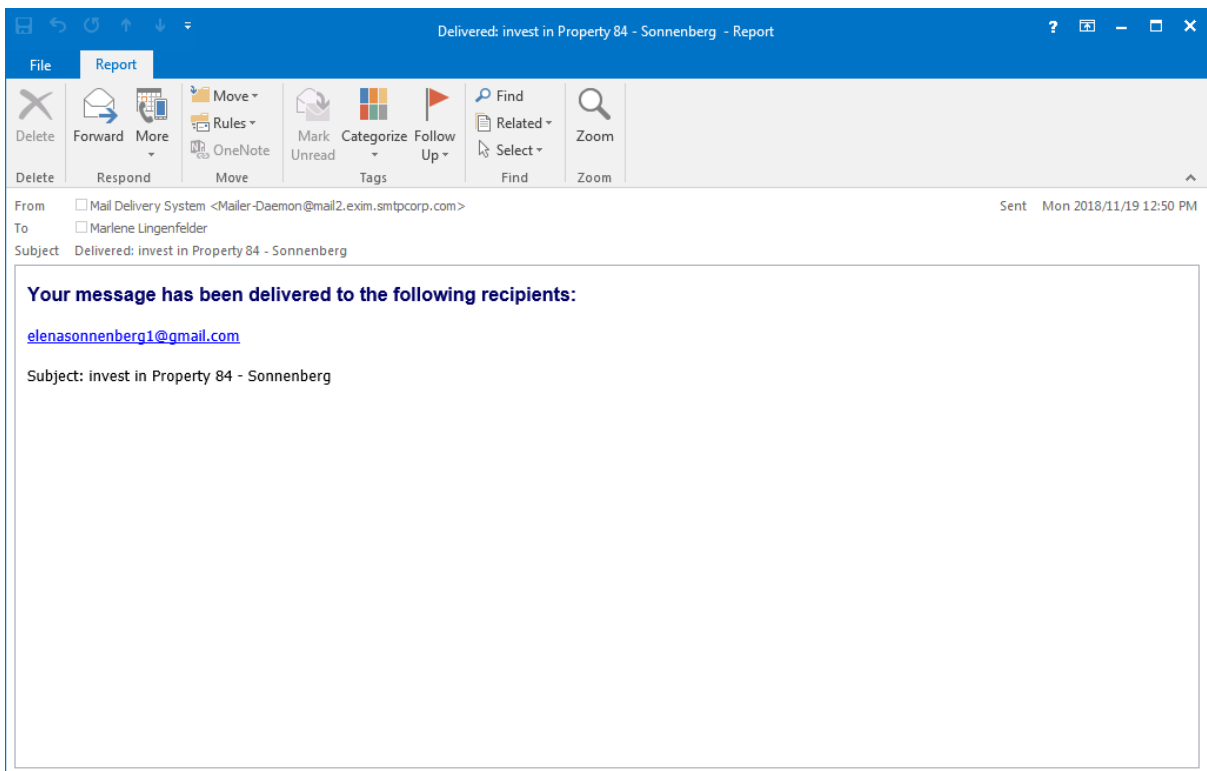
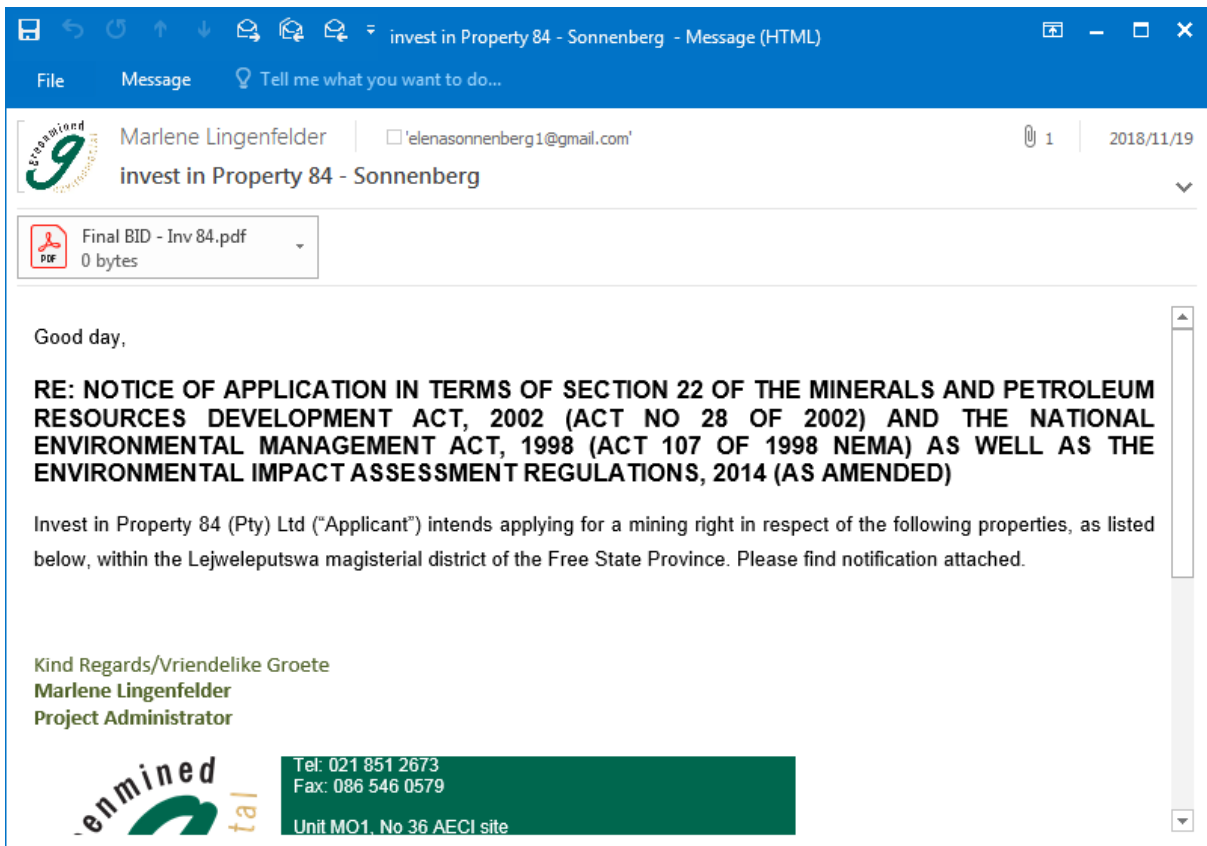
PROPERTY DESCRIPTION	
APPLICATION AREA	SUB-DIVISION DESCRIPTION
Whole farm Van Aswegens Hoek 493 RD	<ul style="list-style-type: none">➤ Portion 0 (Remaining Extent) of the farm Van Aswegens Hoek 493 RD;➤ Portion 1 (Remaining Extent) of the farm Van Aswegens Hoek 493 RD;➤ Portion 2 (Remaining Extent) of the farm Van Aswegens Hoek 493 RD;➤ Portion 4 of the farm Van Aswegens Hoek 493 RD;➤ Portion 6 of the farm Van Aswegens Hoek 493 RD;
Whole farm Greylingslyn 355 RD	<ul style="list-style-type: none">➤ Portion 0 (Remaining Extent) of the farm Greylingslyn 355 RD;➤ Portion 1 of the farm Greylingslyn 355 RD; and➤ Portion 2 of the farm Greylingslyn 355 RD.

SITE DESCRIPTION

The application area is situated approximately 56 km north of Boshof, and ±53 km west of Hertzogville extending from the eastern bank of the Vaal River in land. The extent of the proposed mining area is 3 955.70 ha, and the GPS coordinates of the area to be applied for are as listed below.

the goal isn't to live forever, it is to protect a planet that will

Greenmined Environmental (Pty) Ltd | Tel: 021 851 2673 | Fax: 086 546 0579
Unit M01, Office No 36, AECI Site, Baker Square, Paardevlei, De Beers Avenue, Somerset West, 7130
Postnet Suite 62, Private Bag x15, Somerset West, 7129
Directors: S Smit; R L Shedlock; C Weideman | Reg No: 2012/055565/07 | VAT No. 4040263032



CORRESPONDENCE WITH MR JOHAN CLAASEN ON THE 13th OF NOVEMBER 2018



Applicant:
Invest in Property 84 (Pty) Ltd
14 River Street
Christiana
2680
Cell: 076 335 5332
Fax: 086 546 0579

BACKGROUND INFORMATION DOCUMENT

13 November 2018

Attention: Mr Johan Claasen

Dear Sir

RE: NOTICE OF APPLICATION IN TERMS OF SECTION 22 OF THE MINERALS AND PETROLEUM RESOURCES DEVELOPMENT ACT, 2002 (ACT NO 28 OF 2002) AND THE NATIONAL ENVIRONMENTAL MANAGEMENT ACT, 1998 (ACT 107 OF 1998 NEMA) AS WELL AS THE ENVIRONMENTAL IMPACT ASSESSMENT REGULATIONS, 2014 (AS AMENDED)

Invest in Property 84 (Pty) Ltd ("Applicant") intends applying for a mining right in respect of the following properties, as listed below, within the Lejweleputswa magisterial district of the Free State Province.

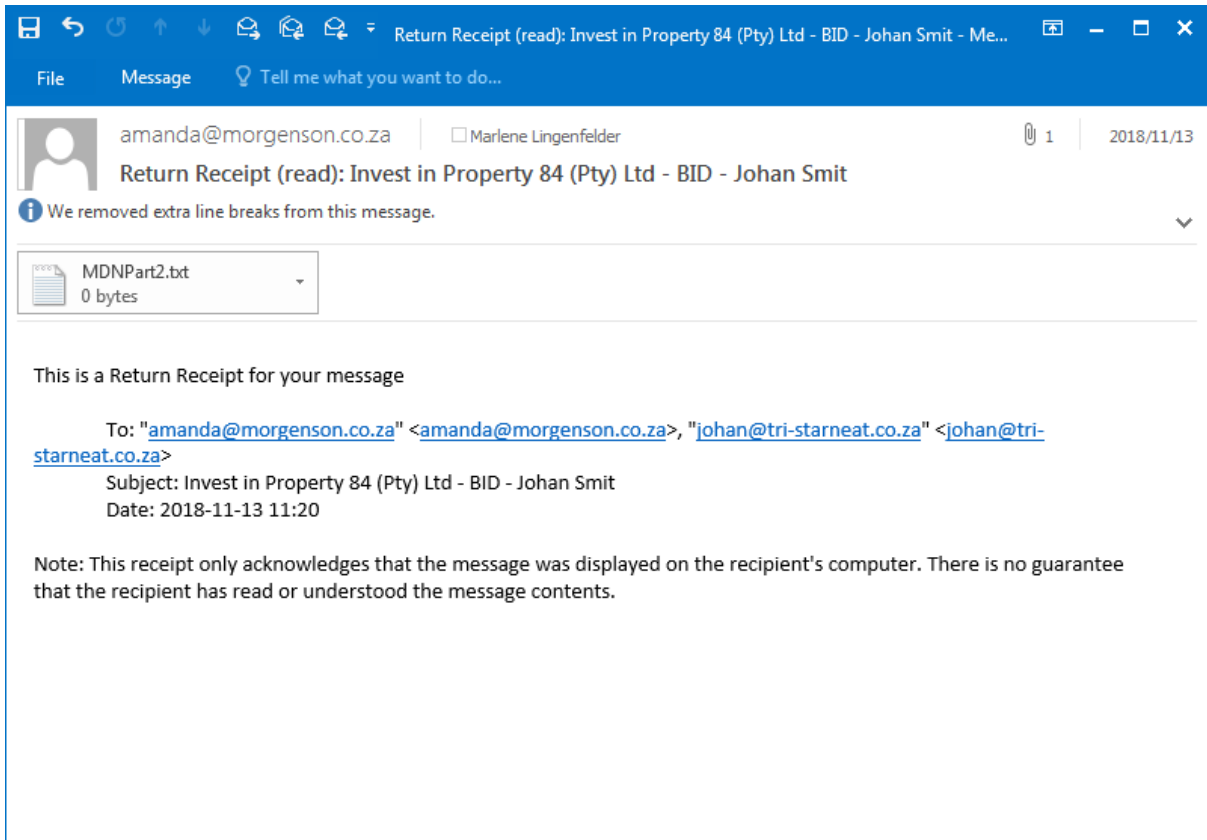
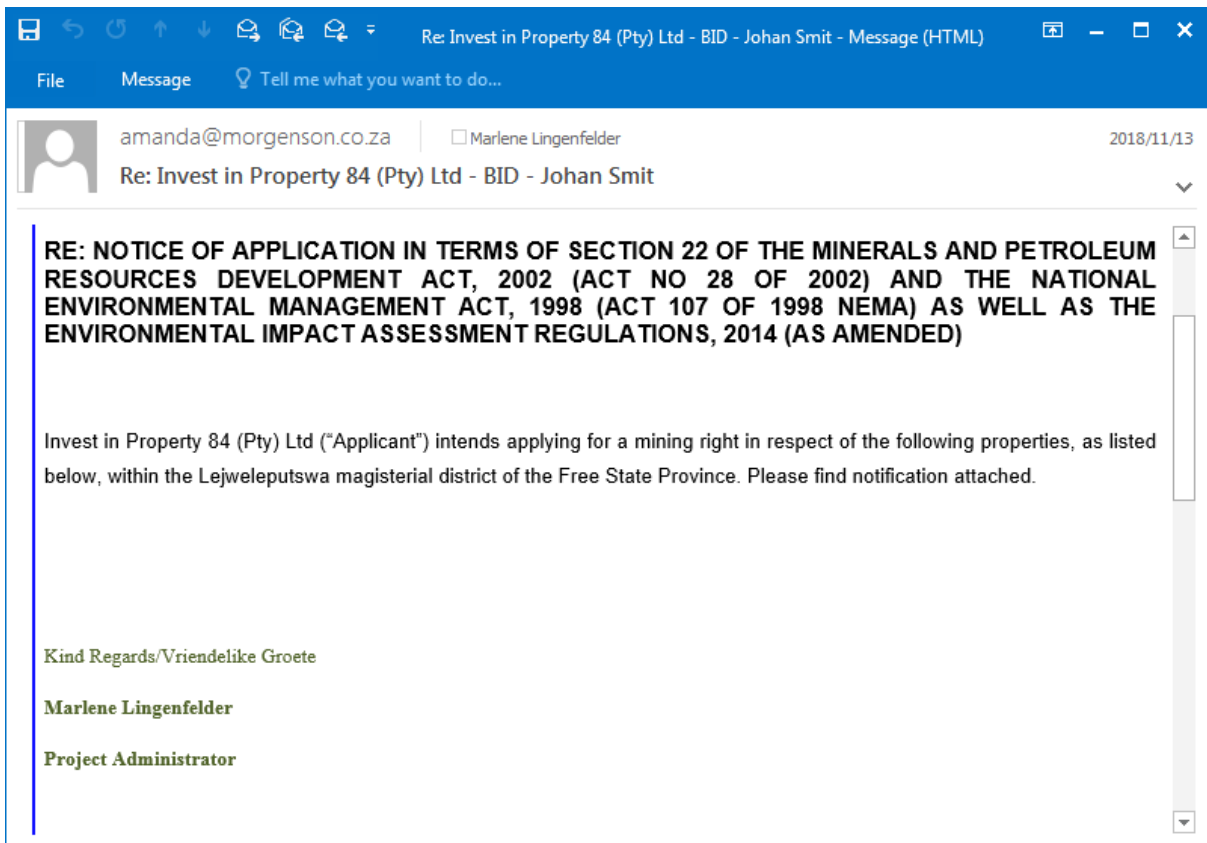
PROPERTY DESCRIPTION	
APPLICATION AREA	SUB-DIVISION DESCRIPTION
Whole farm Van Aswegens Hoek 493 RD	<ul style="list-style-type: none">➤ Portion 0 (Remaining Extent) of the farm Van Aswegens Hoek 493 RD;➤ Portion 1 (Remaining Extent) of the farm Van Aswegens Hoek 493 RD;➤ Portion 2 (Remaining Extent) of the farm Van Aswegens Hoek 493 RD;➤ Portion 4 of the farm Van Aswegens Hoek 493 RD;➤ Portion 6 of the farm Van Aswegens Hoek 493 RD;
Whole farm Greylingslyn 355 RD	<ul style="list-style-type: none">➤ Portion 0 (Remaining Extent) of the farm Greylingslyn 355 RD;➤ Portion 1 of the farm Greylingslyn 355 RD; and➤ Portion 2 of the farm Greylingslyn 355 RD.

SITE DESCRIPTION

The application area is situated approximately 56 km north of Boshof, and ±53 km west of Hertzogville extending from the eastern bank of the Vaal River in land. The extent of the proposed mining area is 3 955.70 ha, and the GPS coordinates of the area to be applied for are as listed below.

the goal isn't to live forever, it is to protect a planet that will

Greenmined Environmental (Pty) Ltd | Tel: 021 851 2673 | Fax: 086 546 0579
Unit M01, Office No 36, AECI Site, Baker Square, Paardevlei, De Beers Avenue, Somerset West, 7130
Postnet Suite 62, Private Bag x15, Somerset West, 7129
Directors: S Smit; R L Shedlock; C Weideman | Reg No: 2012/055565/07 | VAT No. 4040263032



**CORRESPONDENCE WITH MR RONNIE GRAVEN ON THE 1ST OF NOVEMBER
2018**

signed

CORRESPONDENCE WITH STANLEY DE BEER

SIGNED

CORRESPONDENCE WITH MR JF VAN DER MERWE ON THE 26th OF NOVEMBER 2018



The screenshot shows an email client window with a blue header. The title bar reads "Notule van die vergadering gehou op die 20 ste - Message (HTML)". The menu bar includes "File", "Message", and "Tell me what you want to do...". The email header shows the sender as "JF van der Merwe <jf@lhboerdery.co.za>" and the recipient as "Marlene Lingenfelder". The date is "2018/11/26". The subject is "Notule van die vergadering gehou op die 20 ste". A notification states "You forwarded this message on 2018/11/26 04:33 PM." The main body of the email contains the following text:

Marlene
Kan ek asseblief dringend die notule van verlede week se vergadering kry.
Stuur asseblief aan
murray@anthorn.co.za
By voorbaat dankie
JF

JF van der Merwe
082 920 5527

TEL: 082 577 8517
FAKS / FAX: 086 635 5225
POS / EMAIL: lh@lhboerdery.co.za
POSBUS / PO BOX: 288
Christiana
2680

LHB
Leeuwhouvel
BOERDERY



FW: Notule van die vergadering gehou op die 20 ste - Message (HTML)

File Message Tell me what you want to do...

Christine Fouche | JF van der Merwe; Murray Thompson; Marlene Lingenfelder | 1 | 2018/12/03


FW: Notule van die vergadering gehou op die 20 ste

Minutes of Meeting - I...
0 bytes

Beste Mnr Van der Merwe

Soos versoek op 26 November 2018, stuur ek graag aan u en Mnr Thompson die notule van die publieke vergadering gehou op 20 November 2018.

Kind Regards/Vriendelike Groete
Ms Christine Fouche
Senior Environmental Consultant



Cell: 082 811 8514
Fax: 086 546 0579

Head Office:
Unit MO1, No 36 AECI site
Baker Square, Paardevelei
De Beers Avenue
Somerset West
7130
Tel: 021 851 2673

KwaZulu-Natal Branch:
P.O. Box 377
Ballito
4420

CORRESPONDENCE WITH WILLIAM EASBY

SIGNED

**CORRESPONDENCE WITH MR ANTHONY BARTLETT ON THE 6TH OF
DECEMBER 2018**



Applicant:
Invest in Property 84 (Pty) Ltd
14 River Street
Christiana
2680
Cell: 076 335 5332
Fax: 086 546 0579

BACKGROUND INFORMATION DOCUMENT

6 December 2018

Attention: Mr Anthony Bartlett

Dear Sir

RE: NOTICE OF APPLICATION IN TERMS OF SECTION 22 OF THE MINERALS AND PETROLEUM RESOURCES DEVELOPMENT ACT, 2002 (ACT NO 28 OF 2002) AND THE NATIONAL ENVIRONMENTAL MANAGEMENT ACT, 1998 (ACT 107 OF 1998 NEMA) AS WELL AS THE ENVIRONMENTAL IMPACT ASSESSMENT REGULATIONS, 2014 (AS AMENDED)

Invest in Property 84 (Pty) Ltd ("Applicant") intends applying for a mining right in respect of the following properties, as listed below, within the Lejweleputswa magisterial district of the Free State Province.

PROPERTY DESCRIPTION	
APPLICATION AREA	SUB-DIVISION DESCRIPTION
Whole farm Van Aswegens Hoek 493 RD	<ul style="list-style-type: none"> ➤ Portion 0 (Remaining Extent) of the farm Van Aswegens Hoek 493 RD; ➤ Portion 1 (Remaining Extent) of the farm Van Aswegens Hoek 493 RD; ➤ Portion 2 (Remaining Extent) of the farm Van Aswegens Hoek 493 RD; ➤ Portion 4 of the farm Van Aswegens Hoek 493 RD; ➤ Portion 6 of the farm Van Aswegens Hoek 493 RD;
Whole farm Greylingslyn 355 RD	<ul style="list-style-type: none"> ➤ Portion 0 (Remaining Extent) of the farm Greylingslyn 355 RD; ➤ Portion 1 of the farm Greylingslyn 355 RD; and ➤ Portion 2 of the farm Greylingslyn 355 RD.

SITE DESCRIPTION

The application area is situated approximately 56 km north of Boshof, and ±53 km west of Hertzogville extending from the eastern bank of the Vaal River in land. The extent of the proposed mining area is 3 955.70 ha, and the GPS coordinates of the area to be applied for are as listed below.

the goal isn't to live forever, it is to protect a planet that will

Greenmined Environmental (Pty) Ltd | Tel: 021 851 2673 | Fax: 086 546 0579
Unit M01, Office No 36, AECI Site, Baker Square, Paardevlei, De Beers Avenue, Somerset West, 7130
Postnet Suite 62, Private Bag x15, Somerset West, 7129
Directors: S Smit; R L Shedlock; C Weideman | Reg No: 2012/055565/07 | VAT No. 4040263032

Background Information Document - Invest in property 84 - Bloemheuv... 2018/12/06

File Message Tell me what you want to do...

Established 9 2011 Marlene Lingenfelder 'congregational@telkomsa.net' 2 2018/12/06

Background Information Document - Invest in property 84 - Bloemheuv... Trust

Final BID - Inv 84.pdf 0 bytes Reg 2.2 84.pdf 0 bytes

Dear Sir/Madam

Attached hereto please find the background information document for the proposed mining right application to be lodged by Invest in Property 84 (Pty) Ltd.

Due to difficulties in procuring your contact details, we could unfortunately only inform you of the proposed project now. We do acknowledge that the date of the public meeting has passed. However should you require a meeting please do not hesitate to contact us in this regard.

As stated in the attached document the initial public participation period extended until 3 December 2018. Should you however be interested in this project, please register as an interested and affected party on or before 31 January 2019 (a response to this email will suffice), and we will add you to the list of I&AP's that will be contacted throughout the entire EIA process. Registered I&AP's will be provided with a copy of all the draft documents for your perusal and commenting.

We trust you find this in order. Please do not hesitate to contact me in the event of any uncertainties.

**CORRESPONDENCE WITH MR GERHARDUS CHRISTIAAN TERBLANCHE ON
THE 6TH OF DECEMBER 2018**



BACKGROUND INFORMATION DOCUMENT

Applicant:
Invest in Property 84 (Pty) Ltd
14 River Street
Christiana
2680
Cell: 076 335 5332
Fax: 086 546 0579

13 November 2018

Good day Mr Stephanus Hermanus Keyser

Dear Sir

RE: NOTICE OF APPLICATION IN TERMS OF SECTION 22 OF THE MINERALS AND PETROLEUM RESOURCES DEVELOPMENT ACT, 2002 (ACT NO 28 OF 2002) AND THE NATIONAL ENVIRONMENTAL MANAGEMENT ACT, 1998 (ACT 107 OF 1998 NEMA) AS WELL AS THE ENVIRONMENTAL IMPACT ASSESSMENT REGULATIONS, 2014 (AS AMENDED)

Invest in Property 84 (Pty) Ltd ("Applicant") intends applying for a mining right in respect of the following properties, as listed below, within the Lejweleputswa magisterial district of the Free State Province.

PROPERTY DESCRIPTION	
APPLICATION AREA	SUB-DIVISION DESCRIPTION
Whole farm Van Aswegens Hoek 493 RD	<ul style="list-style-type: none"> > Portion 0 (Remaining Extent) of the farm Van Aswegens Hoek 493 RD; > Portion 1 (Remaining Extent) of the farm Van Aswegens Hoek 493 RD; > Portion 2 (Remaining Extent) of the farm Van Aswegens Hoek 493 RD; > Portion 4 of the farm Van Aswegens Hoek 493 RD; > Portion 6 of the farm Van Aswegens Hoek 493 RD;
Whole farm Greylingslyn 355 RD	<ul style="list-style-type: none"> > Portion 0 (Remaining Extent) of the farm Greylingslyn 355 RD; > Portion 1 of the farm Greylingslyn 355 RD; and > Portion 2 of the farm Greylingslyn 355 RD.

SITE DESCRIPTION


The application area is situated approximately 58 km north of Boshof, and ±53 km west of Hertzogville extending from the eastern bank of the Vaal River in land. The extent of the proposed mining area is 3 955.70 ha, and the GPS coordinates of the area to be applied for are as listed below.

the goal isn't to live forever, it is to protect a planet that will

Greenmined Environmental (Pty) Ltd | Tel: 021 851 2673 | Fax: 086 546 0579
Unit M01, Office No 38, AECI Site, Baker Square, Paardevlei, De Beers Avenue, Somerset West, 7130
Postnet Suite 62, Private Bag x15, Somerset West, 7129
Directors: S Smit; R L Shedlock; C Weideman | Reg No: 2012/055565/07 | VAT No. 4040263032


Attachment Tools Background Information Document - Invest in property 84 - GCT Trust - Mes... 2 2018/12/06


File Message Attachments Tell me what you want to do...

 Marlene Lingenfelder | 'inaterblanche@hotmail.com'

Background Information Document - Invest in property 84 - GCT Trust

You forwarded this message on 2018/12/06 12:31 PM.

 Final BID - Inv 84.pdf
0 bytes

 Reg 2.2 84.pdf
0 bytes

Dear Sir/Madam

Attached hereto please find the background information document for the proposed mining right application to be lodged by Invest in Property 84 (Pty) Ltd.

Due to difficulties in procuring your contact details, we could unfortunately only inform you of the proposed project now. We do acknowledge that the date of the public meeting has passed. However should you require a meeting please do not hesitate to contact us in this regard.

As stated in the attached document the initial public participation period extended until 3 December 2018. Should you however be interested in this project, please register as an interested and affected party on or before 31 January 2019 (a response to this email will suffice), and we will add you to the list of I&AP's that will be contacted throughout the entire EIA process. Registered I&AP's will be provided with a copy of all the draft documents for your perusal and commenting.

We trust you find this in order. Please do not hesitate to contact me in the event of any uncertainties.

Delivered: Background Information Document - Invest in property 84 - GCT Trust - Report ? 2018/12/06 12:23 PM

File Report

Delete Forward More Move Rules OneNote Mark Unread Categorize Follow Up Find Related Select Zoom

From: postmaster@outlook.com Sent: Thu 2018/12/06 12:23 PM
To: Marlene Lingenfelder
Subject: Delivered: Background Information Document - Invest in property 84 - GCT Trust

Your message has been delivered to the following recipients:

inaterblanche@hotmail.com

Subject: Background Information Document - Invest in property 84 - GCT Trust

**CORRESPONDENCE WITH MR PIETER COENRAAD FREDERICK SWIEGERS
ON THE 6TH OF DECEMBER 2018**



Applicant:
Invest in Property 84 (Pty) Ltd
14 River Street
Christiana
2680
Cell: 076 335 5332
Fax: 086 546 0579

BACKGROUND INFORMATION DOCUMENT

6 December 2018

Attention: Mr Swiegers

Dear Sir

RE: NOTICE OF APPLICATION IN TERMS OF SECTION 22 OF THE MINERALS AND PETROLEUM RESOURCES DEVELOPMENT ACT, 2002 (ACT NO 28 OF 2002) AND THE NATIONAL ENVIRONMENTAL MANAGEMENT ACT, 1998 (ACT 107 OF 1998 NEMA) AS WELL AS THE ENVIRONMENTAL IMPACT ASSESSMENT REGULATIONS, 2014 (AS AMENDED)

Invest in Property 84 (Pty) Ltd ("Applicant") intends applying for a mining right in respect of the following properties, as listed below, within the Lejweleputswa magisterial district of the Free State Province.

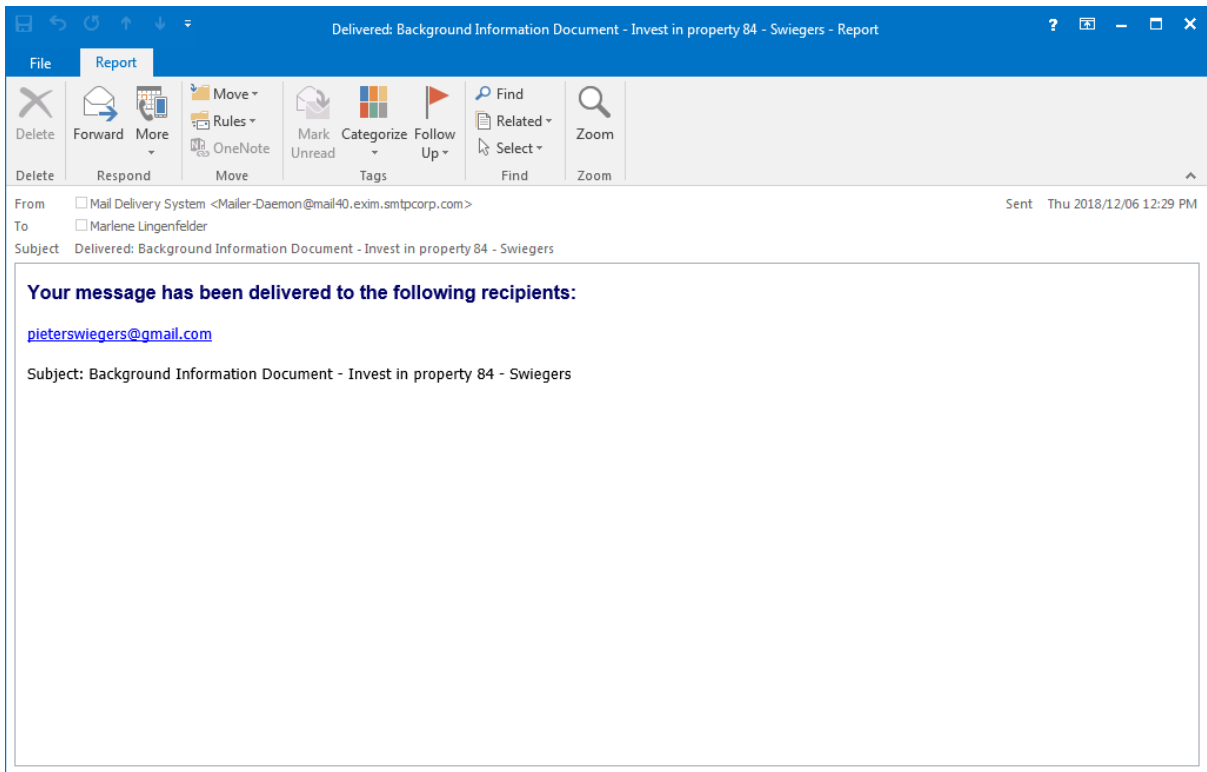
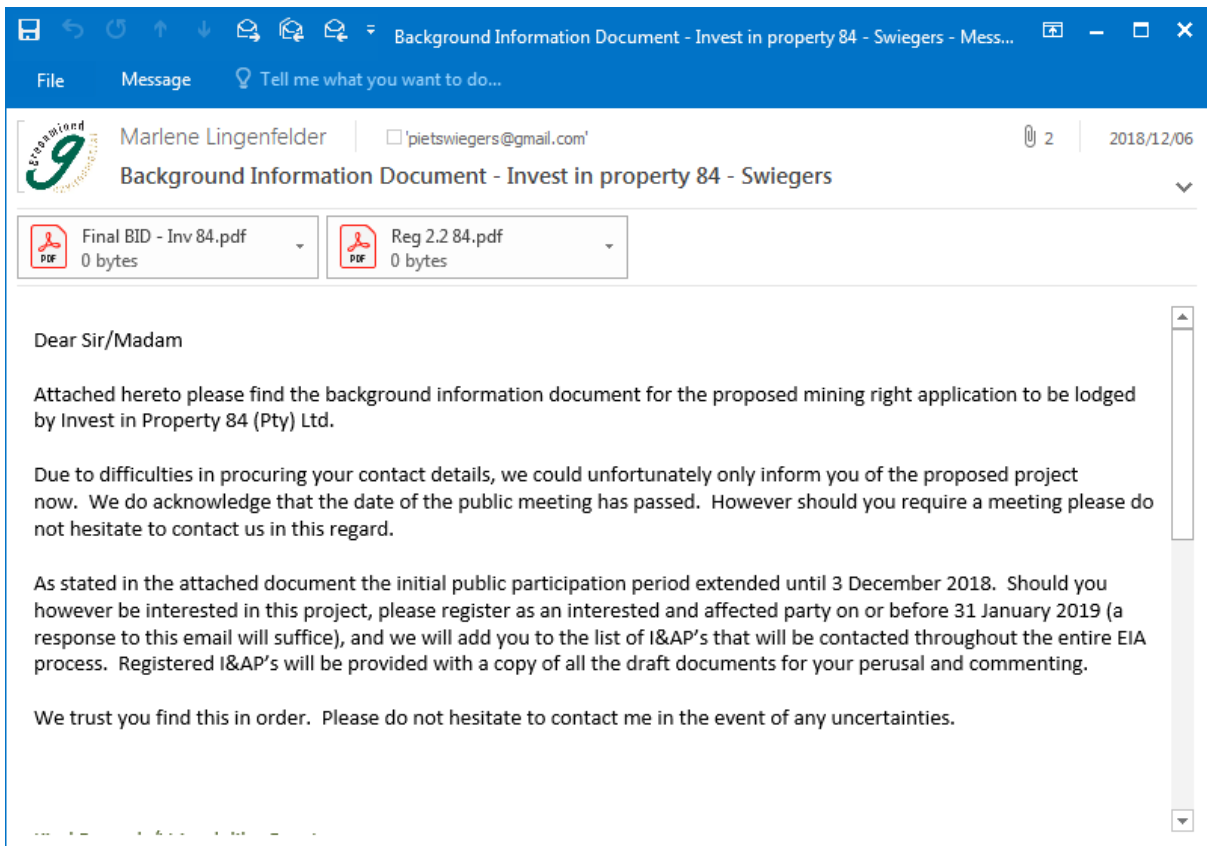
PROPERTY DESCRIPTION	
APPLICATION AREA	SUB-DIVISION DESCRIPTION
Whole farm Van Aswegens Hoek 493 RD	<ul style="list-style-type: none"> ➤ Portion 0 (Remaining Extent) of the farm Van Aswegens Hoek 493 RD; ➤ Portion 1 (Remaining Extent) of the farm Van Aswegens Hoek 493 RD; ➤ Portion 2 (Remaining Extent) of the farm Van Aswegens Hoek 493 RD; ➤ Portion 4 of the farm Van Aswegens Hoek 493 RD; ➤ Portion 6 of the farm Van Aswegens Hoek 493 RD;
Whole farm Greylingslyn 355 RD	<ul style="list-style-type: none"> ➤ Portion 0 (Remaining Extent) of the farm Greylingslyn 355 RD; ➤ Portion 1 of the farm Greylingslyn 355 RD; and ➤ Portion 2 of the farm Greylingslyn 355 RD.

SITE DESCRIPTION

The application area is situated approximately 58 km north of Boshof, and ±53 km west of Hertzogville extending from the eastern bank of the Vaal River in land. The extent of the proposed mining area is 3 955.70 ha, and the GPS coordinates of the area to be applied for are as listed below.

the goal isn't to live forever, it is to protect a planet that will

Greenmined Environmental (Pty) Ltd | Tel: 021 851 2673 | Fax: 086 546 0579
Unit M01, Office No 38, AECI Site, Baker Square, Paardevlei, De Beers Avenue, Somerset West, 7130
Postnet Suite 62, Private Bag x15, Somerset West, 7129
Directors: S Smit; R L Shedlock; C Weideman | Reg No: 2012/055565/07 | VAT No. 4040263032



PUBLIC MEETING PRESENTATION HELD ON THE 20TH OF NOVEMBER 2018

PUBLIC MEETING
20 NOVEMBER 2018

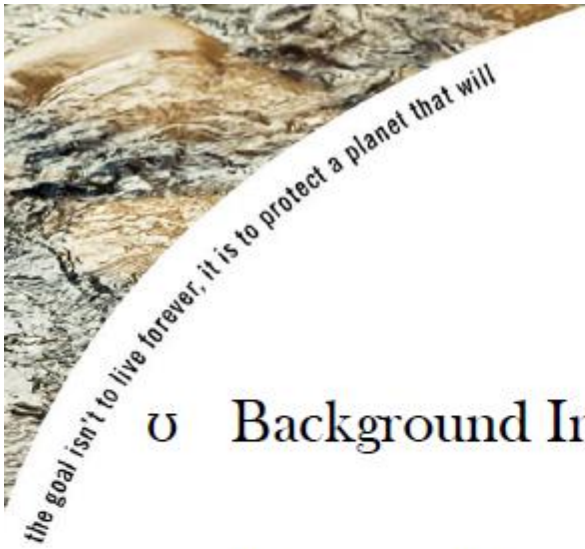


MINING RIGHT APPLICATIONS:

INVEST IN PROPERTY 99 (PTY) LTD
INVEST IN PROPERTY 84 (PTY) LTD

BOSHOF
FREE STATE PROVINCE

the goal isn't to live forever, it is to protect a planet that will

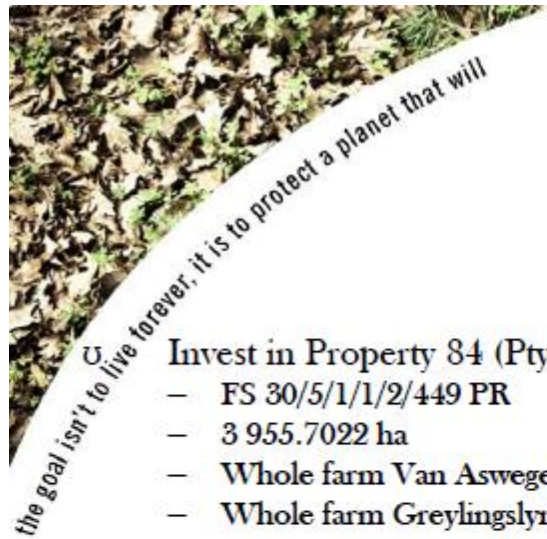


AGENDA

- U Background Information
- U Project information
- U Legal requirements
- U Commenting period
- U Way forward



BACKGROUND INFORMATION



- ∪ Invest in Property 84 (Pty) Ltd:
 - FS 30/5/1/1/2/449 PR
 - 3 955.7022 ha
 - Whole farm Van Aswegens Hoek 493
 - Whole farm Greylingslyn 355

- ∪ Invest in Property 99 (Pty) Ltd:
 - FS 30/5/1/1/2/474 PR
 - 20 340.2563 ha
 - Whole farm Abramsyskraal 175
 - Whole farm Annex-Naudesfontein 259
 - Whole farm Beth-El-Pella 623
 - Whole farm Ebenezer 127
 - Whole farm Leeuwheuvel 262
 - Whole farm Smithskraal 1519
 - Whole farm Thorburnton 106

- ∪ Valid: 12 June 2019
- ∪ Can be renewed once for a period not exceeding 3 years



PROJECT INFORMATION

the goal isn't to live forever, it is to protect a planet that will

- U **2x MR applications to be submitted:**
 - Invest in Property 84 (Pty) Ltd
 - Invest in Property 99 (Pty) Ltd
- U **Commodities:**
 - Alluvial diamonds (primary mineral)
 - Gold - placer deposits (derivative)
 - Sand (derivative)
- U **Mine boundaries correspond with the PR areas:**
 - One operational site - ±2 ha
 - Invest in Property 84 (Pty) Ltd - 3 operational sites (±6 ha)
 - Invest in Property 99 (Pty) Ltd - 6 operational sites (±12 ha)
- U **Mining method = current PR operations - opencast strip mining:**
 - Strip & stockpile topsoil;
 - Excavate pit - diamondiferous gravel;
 - Process the gravel;
 - Transport concentrate to off-site recovery plant;
 - Backfill the excavation before opening another;
 - Upon closure: rehabilitate disturbed footprint (±2 ha) before moving to another site.

greenmined
9
environmental

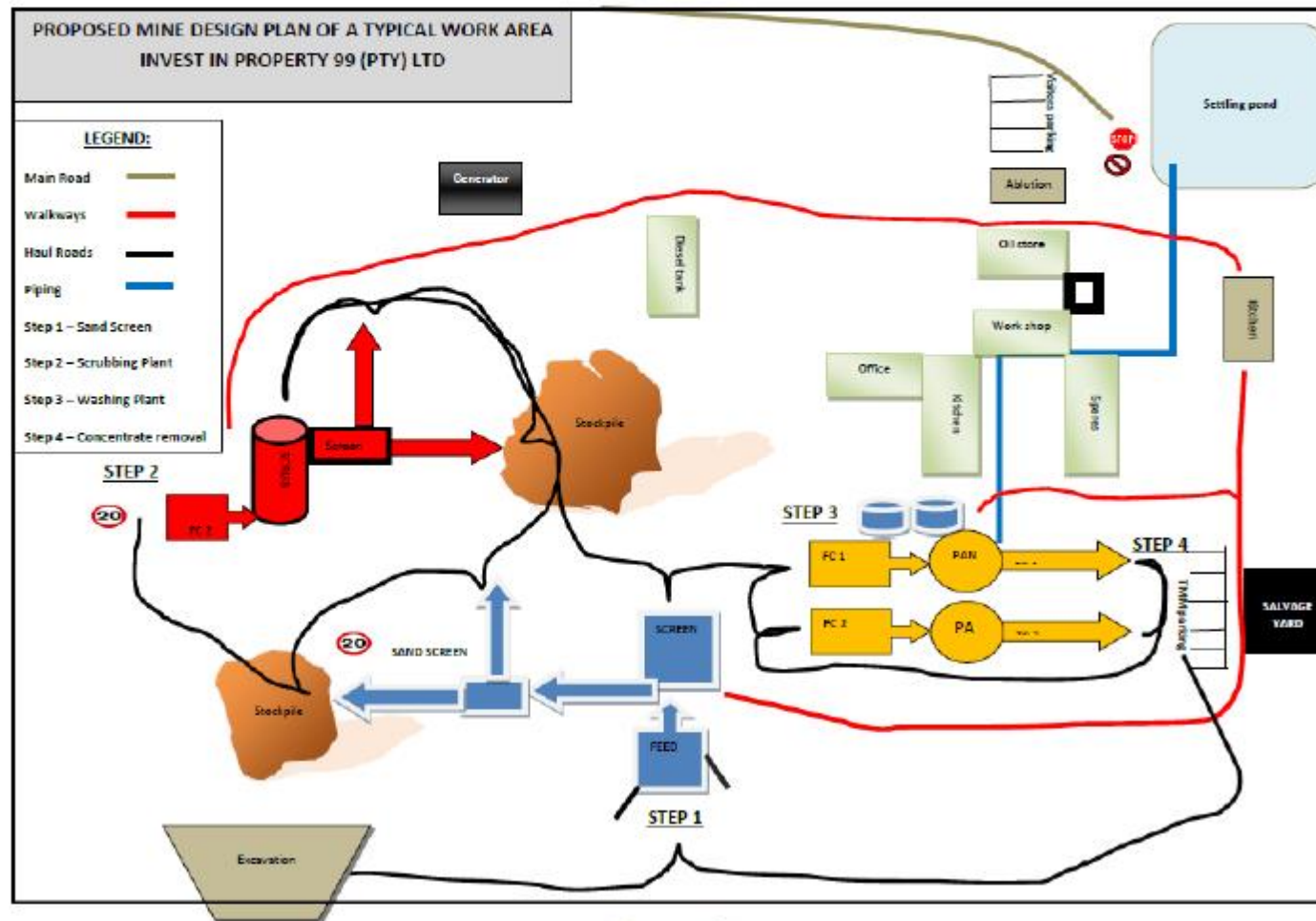


PROJECT LOCALITY

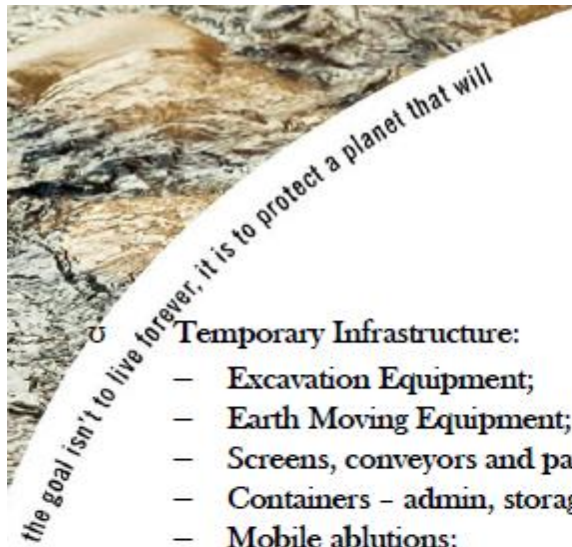


the goal isn't to live forever, it is to protect a planet that will

MINE DESIGN PLAN



PROJECT INFORMATION



- U Temporary Infrastructure:
 - Excavation Equipment;
 - Earth Moving Equipment;
 - Screens, conveyors and pans of the processing plant;
 - Containers - admin, storage & workshop;
 - Mobile ablutions;
 - Generator;
 - Diesel tanks (<math><80\text{ m}^3</math>);
 - Water winning and storage equipment;
 - Settling pond.

- U Roads: existing & new

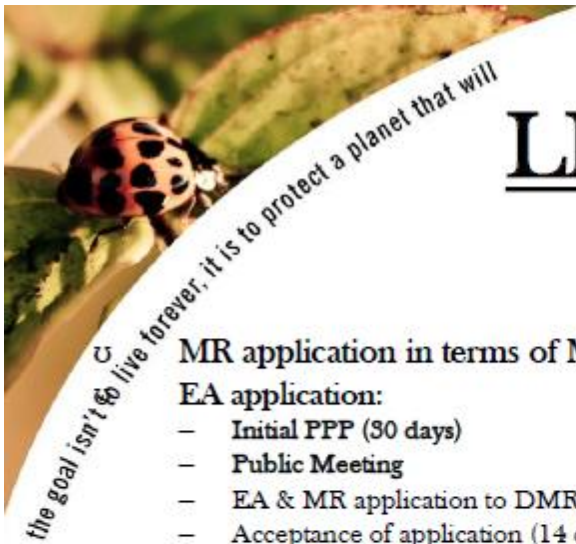
- U Water:
 - Process - Vaal River
 - Potable - Borehole

- U Traffic: equipment overnight on site

- U MR validity request: 30 years

- U Specialist: HIA & PIA & water specialist - WULA





LEGAL REQUIREMENTS

∪ MR application in terms of MPRDA, 2002 & NEMA, 1998, ELA Regulations 2014 (amended 2017)

EA application:

- | | |
|--|--------------------------------|
| - Initial PPP (30 days) | 1 November - 3 December 2018 |
| - Public Meeting | 20 November 2018 |
| - EA & MR application to DMR | ≈10 December 2018 |
| - Acceptance of application (14 days) | ≈18 January 2019 |
| - DSR PPP (30 days) | ≈11 January - 11 February 2019 |
| - FSR to DMR (44 days from application) | ≈15 February 2019 |
| - DMR accept FSR (43 days) | ≈ 28 March 2019 |
| - DEIAR & EMPR PPP (30 days) | ≈ 29 April - 29 May 2019 |
| - FELAR & EMPR (106 days from SR approval) | ≈14 July 2019 |
| - DMR approve FELAR & EMP (107 days) | ≈31 October 2019 |
| - FP request | ≈14 November 2019 |
| - EA issued | ≈22 November 2019 |
| - Appeal period (20 days) | ≈14 December 2019 |

∪ DMR approve MWP & SLP

∪ MR issued ≈January 2020

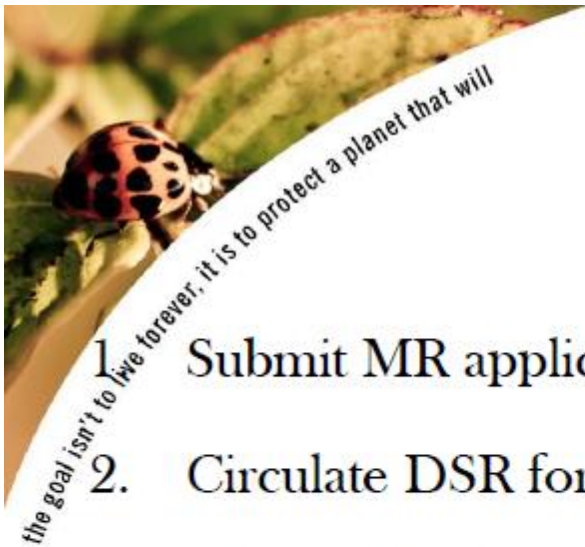




the goal isn't to live forever, it is to protect a planet that will

COMMENTING PERIOD

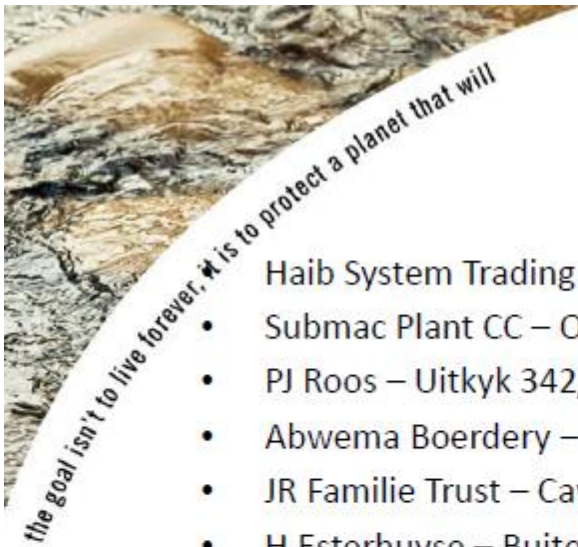




WAY FORWARD

1. Submit MR applications ≈10 December 2018
2. Circulate DSR for PPP ≈11 January - 11 February 2019
3. Submit FSR ≈15 February 2019
4. Approval of FSR ≈28 March 2019
5. Circulate DELAR for PPP ≈29 April - 29 May 2019
6. Submit FELAR ≈14 July 2019





- Haib System Trading – Catharina 44/0 & 8
- Submac Plant CC – Onrust 332/0
- PJ Roos – Uitkyk 342/2
- Abwema Boerdery – Cawoods Hope 324/4
- JR Familie Trust – Cawoods Hope 324/0 & 3, Goede Hoop 331/12
- H Esterhuyse – Buitenhoop 333/1
- PJ Esterhuyse – Buitenhoop 333/2
- Sanet Nel Trust – Pandam 467/3
- B&B Eiendomme – Pandam 467/5
- Uys Familie Boerdery – Ganna Vlakte 19/0
- Bessieslaagte Trust – Bessies Laagte 328/7
- GCT Trust – Bloemheuvel 327/11 & 12 & 13
- Bloemheuvel Trust – 327/16
- PCF Swiegers – Bloemheuvel 327/3
- Johan Claasen – Diamant 631/6 & 12 & 13
- Michiel van de Venter Testamentere Trust – Kalkput 460/0
- Leeuheuvel Boerdery – Overshot 496/2, Pontplaas 664/1





Thank you

the goal isn't to live forever, it is to protect a planet that will

MINUTES OF THE PUBLIC MEETING HELD ON THE 20TH OF NOVEMBER 2018

MINUTES OF THE PUBLIC MEETING HELD IN RESPECT OF THE PROPOSED MINING RIGHT APPLICATIONS TO BE SUBMITTED BY INVEST IN PROPERTY 84 (PTY) LTD AND INVEST IN PROPERTY 99 (PTY) LTD WITHIN THE LEJWELEPUTSWA MAGISTERIAL DISTRICT OF THE FREE STATE PROVINCE

Date: 20 November, 2018

Time: 18:00

Venue: The Christiana All Seasons Resorts, Rhino Conference Room, Christiana

Attendees:

NAME & SURNAME	ASSOCIATION	EMAIL	PHONE NUMBER
Lucas Lithoko (LL)	Community Member	N/A	071 700 3838
Sam Olifant (SO)	South African Community Organisation Chairperson	olifantsaml@gmail.com	063 441 2864 064 356 0744
FJ Bellingan (FB)	Affected property owner	Bellconstruction2008@gmail.com	-
TJ Delpport (TD)	Affected property owner	hettiedelport@gmail.com	-
Henno van der Merwe (HvdM)	Affected property owner	lhb@lhboerdery.co.za	-
Kagiso Mohlamme (KM)	Greenmined Environmental	Kagiso.m@greenmined.co.za	071 605 4115
Christine Fouché (CF)	Greenmined Environmental	christine.f@greenmined.co.za	082 811 8514

OPENING

Ms Christine Fouché (CF) from Greenmined Environmental welcomed the attendees and highlighted the purpose of the meeting.

MEETING PRESENTATION

CF continued with a PowerPoint presentation that elaborated on the following aspects with regard to the proposed mining right applications to be submitted by Invest in Property 84 (Pty) Ltd (IIP84) and Invest in Property 99 (Pty) Ltd (IIP99):

- Agenda;
- Background Information;
- Project Information;
- Legal Requirements;
- Commenting Period; and
- Way Forward.

The attendees were encouraged to voice their comments/concerns regarding the proposed projects. CF indicated that Greenmined Environmental aims to consider the comments/concerns of all the parties affected and involved in the project. The meeting discussed various aspects related to the presentation and proposed mining right applications as listed below.

RESPONSE TO PRESENTATION AND PROJECT PROPOSALS

Prospecting Rights (PR's):

CF provided the *status quo* of the existing PR's held by IIP84 and IIP99 respectively, and mentioned that the prospecting rights were still valid until 12 June 2019 upon which the holders could apply for one renewal not exceeding 3 years.

Mr FJ Bellingan (FB) indicated that IIP84 was issued with an Article 93 notice due to non-compliance. CF confirmed this statement and highlighted that no prospecting is taking place on the IIP84 prospecting right area. CF confirmed that prospecting is in progress at the IIP99 PR area.

FB enquired what the options are when the PR expires.

CF explained that the holder of the PR can either renew the PR or an application can be submitted for a mining right. The difference between a PR and MR was explained, and the role of the Mine Works Programme was elaborated on.

Impacts of alluvial diamonds on the properties:

FB illustrated how mining will require the removal of vegetation resulting in a highly negative impact on pastures, irrigated land, orchards and natural vegetation needed for farming. FB mentioned that most vegetation occurring in the area takes approximately 5-7 years to grow or recover, and thus vegetation removal will affect the operations of the affected properties. This must be taken into consideration throughout the study and mining operations. FB further noted that landowner consent must be negotiated with all landowners prior to the commencement of mining.

CF confirmed this statement, and mentioned that the exclusion of mining in active agricultural areas must be stipulated as a condition of the landowner agreements. It was further mentioned that landowner consent is required in terms of the NEMA, and that a condition to this effect (exclusion of active agricultural areas) can be added to the Environmental Management Programme (EMPr) that becomes a legally enforced document upon approval of the Environmental Authorisation (EA). CF explained that the mining right holders will be subject to compliance inspections and are legally required to submit environmental performance reports to the DMR.

Surveying of the land:

FB and Mr T.J. Delport (TD) indicated that mining must not take place on irrigated or active farming land. Such areas must be surveyed and strategically excluded from the mining areas. A map, with geographical coordinates must be produced indicating this.

CF responded that the exclusion of active agricultural areas has to be included in the landowner consent to be signed by the landowner and respective applicant. The surveying of active agricultural areas was noted and will be addressed with the applicants. It was also noted that the exclusion of active agricultural areas can be added as a condition to the EMPr that will then become enforceable during the operational phase of the projects. It was further noted that should the MR be sold to another entity the conditions as listed in the EMPr and EA remains enforceable and the new party will still have to comply with it.

Commodities to be mined:

CF explained the proposed mining method and highlighted that the proposed mining right applications will be for alluvial diamonds, gold from placer deposits, and sand.

Gold

FB mentioned that gold was not part of the prospecting right application, and as such the mineral cannot be applied for during the mining right application.

CF explained that the MPRDA allows an applicant the right to apply for commodities that he expects to be available within the proposed mining right area even if it was not applied for as part of a prospecting right. It was further explained that should gold be approved as part of the proposed mining right applications, it will allow the applicants to lawfully sell the mineral as and when recovered.

Sand

CF indicated that sand recovered from the processing plants will be sold to the building industry within the area.

An objection to the inclusion of sand as a commodity was lodged, and it was insisted that this mineral be removed from the proposed MR applications. The landowners indicated that sand forms part of their soil/agriculture livelihood, and should this be mined/sold it will negatively affect the refilling of excavations and agricultural potential of the properties both during- and post mining.

Socio-Economic Impacts:

Employment opportunities

Mr Sam Oilfant (SO) questioned how the community of the area will benefit from the project.

CF informed SO of the Social and Labour Plan (SLP), to be submitted as part of the MR applications, that identifies how the MR holder intends to “give back” to the community through employment and related matters. CF also indicated that the applicants need to identify Local Economic Development (LED) projects where the MR holders contribute an amount to the community from the income of the mining project. This document is valid for 5 years upon which it is eligible for renewal and the identification of another LED project.

SO requested clarity whether the community will receive a percentage of the mining project.

CF reiterated that the community will benefit from the mining projects through various aspects, such as but not limited to employment, bursaries, and internships as committed to in the SLP.

SO mentioned that mining has taken place in the area however no locals were employed. SO further requested figures or percentages indicating how many local people will be employed.

CF reiterated that local residents will be employed, with special consideration given to the current employees of the prospecting operations. It was mentioned that, should the MR applications be approved, it will mean continued employment opportunities to the current local PR workers thereby contributing to their job security. Furthermore, CF highlighted that the applicants do not intend to mine the entire footprint all at once, but proposed to work a maximum of 3 sites for the IIP84 application, and 6 sites as part of the IIP99 application. In light of this the required workforce will correspond to the amount of operational sites at any given time.

SO indicated that the mine should include both local general workers and local skilled employees.

CF confirmed that skilled workers will be needed at the proposed operations, and highlighted that preference will be given to local residents as the use of local labour positively contribute to various aspects such as, but not limited to, the need for housing (foreign workers needs accommodation), logistics (transport and correspondence with of local residents is easier), and social (local residents does not have to leave their households and families).

Black Economic Empowerment (BEE)

SO requested that the details (name, contact details, residence etc.) of the BEE partner be given to the Interested and Affected Parties.

CF confirmed that it is a departmental requirement that a BEE partner must form part of a mining right application, and alluded to the requirements of the new Mining Charter (30% shareholding to be allocated to BEE entities). The details of the BEE partner was not available at the meeting, but the request was added to the minutes to be provided to SO at a later stage.

Mining method:

CF provided an overview of the proposed mining method and mentioned that it will correspond to the current method of the prospecting activities. Mining will entail open cast strip mining, whereby topsoil is stripped and stockpiled on the side, followed by the excavation of a pit to access the mineral. The diamondiferous gravel is transported to the processing area where it undergoes screening and is fed to the washing pans. The concentrate is deposited into locked steel bucket which is transported to the recovery plant where the diamonds are retrieved. Once the gravel in a specific pit is exhausted, the excavation is backfilled before another pit is opened. Upon final closure the entire footprint of the mining site (2 ha) will be rehabilitated before another site is established.

Land use application:

An enquiry regarding a land use application was raised.

CF indicated that an independent town and regional planner was appointed to handle the applications in terms of the LUPA (Land Use Planning Act, 2014 (Act No 13 of 2014)). CF mentioned that the planner was in communication with the local municipality (Tokologo Local Municipality) to enquire about the region specific requirements. The attendees were ensured that all landowners will be contacted prior to the submission of any applications. Although the land use applications does not form part of EIA process, the LUPA requirement will briefly be discussed in the EIA reports.

General issues

Fencing

The landowners appealed that mining areas and settling ponds must be fenced before commencement of operations to avoid safety incidents (such as people and animals falling into excavations or settling ponds). The fences must remain for as long as the settling ponds dry out. It was further requested that jackal proof fencing be used, as animals can enter through normal barbed wire fencing.

The fencing of operational mining areas was noted and will be addressed with the applicants.

Closure plan and rehabilitation

FB questioned whether rehabilitation will take place.

CF explained that rehabilitation activities will include removal of all infrastructures, refilling of excavations, landscaping and seeding of each 2 ha mining area upon closure. No new excavations will commence until rehabilitation and closure of the previous excavations are completed. It was mentioned that seeding is season depended, and may have to be postponed to ensure the best possible results. An area will however not be deemed rehabilitated until all refilling and seeding took place. The rehabilitation actions will be detailed in a closure plan to be approved as part of the proposed mining right applications.

Upon final closure, the applicants has to apply for closure certificates (in terms of the MPRDA) that will not be issued until DMR confirmed and approved the rehabilitation of all disturbed areas. It was also noted that DMR will require the signing of a landowner indemnity form, prior to issuing a closure certificate that specifically asks the landowners opinion with regard to the rehabilitation of the affected areas on his property.

Electricity use

The meeting was informed that electricity will be provided by means of generators.

Water use

TD asked where water needed for the project will come from.

CF indicated that potable water will be obtained from the boreholes on the properties upon agreement with the landowners. Process water will exclusively be obtained from the Vaal River. CF mentioned that the applicants will apply for a Water Use Licence (WUL) from the Department of Water and Sanitation (DWS) prior to water use.

Resource calculation and timeframes

FB requested that the calculation of the resource be provided, as well as an explanation as to why the mining rights must be valid for 30 years. FB further mentioned that the 30 year timeframe is too long for mining considering the impacts on farming. It was noted that the resource calculation must justify the proposed 30 year timeframe.

Sorting of product

SO questioned whether the concentrate can be sorted on site and not at the offsite Schweizer-Reneke recovery plant, as an offsite sorting unit doesn't allow control of the amount of minerals recovered. A request was raised that a local sorting station be erected instead of material being removed from the properties.

FB indicated that at least one *Sortex* station per application must be erected within the vicinity of the operations.

Roads

FB highlighted that the current prospecting operation generates a lot of dust, and no dust suppression is implemented.

CF noted that dust suppressions requirements will be added to the EMP, to be enforced during the operational phase of the proposed mining projects.

Specialist Studies

CF listed the specialists that will form part of the project team and explained their respective roles;

1. Archaeologist to compile the Heritage Impact Assessment,
2. Palaeontologist to inform on the palaeontological significance of the area;
3. Hydrologist that will report on the water related matters as required in terms of the WUL application.

CF informed the attendees of the legal requirements associated with the proposed MR applications and highlighted the prescribed EIA process (in terms of the NEMA and the Mineral and Petroleum Resources and Development Act (MPRDA)). Preliminary dates were estimated to explain legislated timeframes.

WAY FORWARD

The proposed way forward was explained, and attendees were asked for assistance with contact details of the following surrounding landowners who could, to date, not be located:

- Haib System Trading – Catharina 44/0 & 8
- Submac Plant CC – Onrust 332/0
- PJ Roos – Uitkyk 342/2
- Abwema Boerdery – Cawoods Hope 324/4
- JR Familie Trust – Cawoods Hope 324/0 & 3, Goede Hoop 331/12
- H Esterhuyse – Buitenhoop 333/1
- PJ Esterhuyse – Buitenhoop 333/2
- Sanet Nel Trust – Pandam 467/3
- B&B Eiendomme – Pandam 467/5

- Uys Familie Boerdery – Ganna Vlakte 19/0
- Bessieslaagte Trust – Bessies Laagte 328/7
- GCT Trust – Bloemheuvel 327/11 & 12 & 13
- Bloemheuvel Trust – 327/16
- PCF Swiegers – Bloemheuvel 327/3
- Johan Claasen – Diamant 631/6 & 12 & 13
- Michiel van de Venter Testamentere Trust – Kalkput 460/0
- Leeuheuvel Boerdery – Overshot 496/2, Pontplaas 664/1

Mr Henno van der Merwe (HvdM) confirmed that he represented Leeuheuvel Boerdery on behalf of his father, and assisted with the contact details of the following entities:

- H Esterhuysen – Buitenhoop 333/1
- PJ Esterhuysen – Buitenhoop 333/2
- Johan Claasen – Diamant 631/6 & 12 & 13 (Wesley contact number)
- Michiel van de Venter Testamentere Trust – Kalkput 460/0

FB enquired whether all their comments must be submitted by 3 December 2018.

CF explained that interested and affected parties only need to register by 3 December 2018, as this will ensure their continued participation throughout the EIA process. Once registered the I&AP's will be afforded an opportunity to comment on the draft Scoping Report as well as the draft Environmental Impact Assessment Report where written comments could be submitted over a 30-days commenting period (per document).

CF confirmed that all attendees will be registered as interested and affected parties on the project, and that the minutes of the meeting as well as a copy of the meeting presentation will be distributed to all present.

The attendees were thanked for their presence and the meeting was adjourned.

ACRONYMS

BEE	Black Economic Empowerment
CF	Christine Fouché
DSR	Draft Scoping Report
DWS	Department of Water and Sanitation
EA	Environmental Authorisation
EIA	Environmental Impact Assessment
EIA	Environmental Impact Assessment
EMPr	Environmental Management Programme
FB	FJ Bellingan
HvdM	Henno van der Merwe
IIP84	Invest in Property 84 (Pty) Ltd
IIP99	Invest in Property 99 (Pty) Ltd
LED	Local Economic Development
LUPA	Land Use Planning Act, 2014 (Act No 13 of 2014)
MPRDA	Mineral and Petroleum Resources and Development Act (Act 28 of 2002)
MR	Mining Right
NEMA	National Environmental Management Act (Act no 107 of 1998)
PR	Prospecting Right
SLP	Social and Labour Plan
SO	Sam Olifant
TD	TJ Delport
WUL	Water Use Licence






ATTENDANCE REGISTER FOR PUBLIC MEETING HELD ON THE 20TH OF NOVEMBER 2018



Reference number to be confirmed
Invest in Property 99 (Pty) Ltd
Invest in Property 84 (Pty) Ltd

Public meeting attendance register in respect of the mining right applications to be lodged by Invest in Property 99 (Pty) Ltd and Invest in Property 84 (Pty) Ltd within the Lejweleputswa magisterial district of the Free State Province.

Meeting Date: 20 November 2018

NAME	E-MAIL ADDRESS & PHONE NUMBER	SIGNATURE
<i>Elifaudsant</i>	<i>elifaudsant@gmail.com</i> 062 401 2564 082 2560744 06 064 54 88 505	
<i>Lucas Kruger</i>	<i>N/A</i> 0717003838	
<i>FJ DELUNGAN</i>	<i>bellconstruction2008@gmail.com</i>	
<i>TJ Deunz</i>	<i>hetticodelpart@gmail.com</i>	
<i>Henna v.d.Merwe</i>	<i>lhb@lhbaerdry.co.za</i>	

the goal isn't to live forever, it is to protect a planet that will

Greenmined Environmental (Pty) Ltd | Tel: 021 850 8875 | Fax: 086 546 0579
Office No 36, MO1 Baker Square Block, De Beers Avenue, Paardevllei, Somerset West, 7130
Postnet Suite 62, Private Bag x15, Somerset West, 7129
Directors: S Smit; R L Shedlock; C Weideman | Reg No: 2012/055565/07 | VAT No. 4040263032

Geklassifiseerd

ALGEMENE KENNISGEWINGS

GEMEENSKAPSKENNISGEWINGS

ILLANA KILLIAN: Skakel drinkend u maatskaplike werker, Ntsonikazi Rinh Matsipa, saakin: 10-36953
073 975 7114 of 066 487 5554.

PERSONLIKE DIENSTE

LENNING

BRIDGING CASH while waiting for **PENSION/PACKAGE/PROPERTY SALE.** Pay-out (lump sum only). 086 110 1388. 076 886 7655.

TE KOOP

ALLERLEI

EK KOOP GOEIE gebuiklike klere, skoene, linne en kombuisware kontak. Ek besoek u tuis. Skakel 072 185 8217.

TROETELDIERE

BLOEMFONTEIN PUPPY SCHOOL: Enroll your puppy now for our 5-week training courses. Tel. 082 412 1230.

ALGEMENE & HURSDIENSTE

BOUWERK & KONSTRUKSIE

ENIGELBRECHT KONSTRUKSIE Toesig gewaarborg. Alle tipes rekonstruksie- en opknappingswerk, o.a. afskuur van houtvloere, installeer gelamineerde houtvloere, geute, fasieborde, badkamers, teëls, heininge, plaësele, barste, algemene verwerk, ens. Kwaliteitswerk met ver wysings. Santa 076 835 7849.

TE HUUR

SALE TO BUY op afname van nuwe, bestaande en opwaarde aksies. Personeel beskikbaar op werkdag. Sake. J made by 061 948 0000/9.

YSKASTE/VRIEKASTE te huur asook herstelwerk aan huishoudelike toerusting. Skakel Bloemfontein Frigide Huis. 051 522 4616/082 485 6940.

VOLWASSENE

PRIVAAT

Come lets play, from sensual massages to toys. Everything for the boys. Call 079 867 9432.

AANDAG

ALLE ADVERTERERS

Die gebruik van die letter "A", leeswone soos "P" of "of" die gebruik van syfers met die doel om die advertensie na die bopunt van die klassifiseerlyn te skuif, is streng verbode.

SMALLS NOTICE

Pryse wag vir wenners

Twee lesers wat in die Fleurdal Mall en Bloemnuus se Mej. Bloemfontein Roos-kompetisie leserskeuse- pryse gewen het, moet nog hul pryse by die Fleurdal Mall gaan opeis.

Zandile Masia het 'n geskenkbewys van Black and White Hair and Beauty given. Antoinette Hammond het 'n geskenkbewys van Wimpy given. Bel Amanda van Rensburg by 051-522-8141.

Dr. Adam

Liefdesprobleme, bring verlore liefde terug. Verkeerde liefde vir eieg. Jou missie! Help met haw ditoprobleme. Finansiële probleme. Skuldprobleme. Wen Lofte of castro. Help met jou besigheid en trek meer inkomste. Kry geld in jou rekening of huis. Werkprobleme. Help met besigheid. Verwyfde lewenspad (bad luck), ahandeling van ongelukkige werk. Konsultasies: R100

Skakel 078 300 9300



Model dra talle krone

Miné Truter, 'n gr. 2-leerling aan die Laer Meisieskool Oranje, het nog 'n titel verower toe sy op 6 Oktober in Pretoria as Beyond 2000 se Little Miss Petite South Africa 2018 gekroon is. Miné, die dogter van Judith en Rikus Truter, doen die afgelope vier jaar modelwerk by Ace Models.

Sy is in 2015 as eerste prinses in Little Miss Daisy Bloemskou gekroon. In 2016 was sy Little Miss groep vier tot ses jaar. Verlede jaar was sy die tweede prinses in die Mej. Vrystaat Kunstefeest-kompetisie. In April vanjaar het sy aan die Miss International Prinses-kompetisie deelgeneem waar sy as tweede prinses gekroon is. Op 27 Julie het sy aan die Runway Model Search-kompetisie in Mimosaa Mall deelgeneem waar sy in die ouderdomsgroep sewe tot nege jaar geveer het.

Met die oorwinning dien sy nou as ambassadeur vir Mimosaa Mall. Miné het ook die sewe tot nege jaar ouderdomsgroep in die Ek lief die Vrystat-kompetisie op 22 September gewen.

NOTICE OF MINING RIGHT APPLICATION

Notice is hereby given in terms of the Mineral and Petroleum Resources Development Act, 2002 (Act No. 28 of 2002) and the National Environmental Management Act, 1998 (Act 107 of 1998 (NEMA)) as well as the Environmental Impact Assessment Regulation 2014 (as amended 2017) of the intention of an investor (Pty) Ltd (Applicant) to and to take the following:

- Apply for divisional authorisation to mine alluvial diamonds, gold and sand from the whole farm 365 RD and the whole farm of Van Swagersdorp 685 RD, in the Free State province. The mining method will entail open cast and off-pitting of diamond bearing gravel from alluvial farm portions, where after the excavated material will be screened at the processing plant. The concentrated product will be transported to an off-site recovery plant where it will be processed for the separation of alluvial diamonds and gold. Sand screened from the diamondiferous gravel will be sold to the building industry as a supply-and-demand base. The proposed footprint area is 3 955 071 m².
- Submit an application for a mining right in terms of Section 22 of the Mineral and Petroleum Resources Development Act, 2002 (Act No. 28 of 2002) to the Department of Mineral Resources.
- Submit an application for water use authorisation in terms of the National Water Act, 1998 (Act No. 36 of 1998) to the Department of Water and Sanitation.

The proposed project triggers the following listed activities in terms of NEMA, 1998 and the EIA Regulations 2014 (as amended 2017) and therefore requires an EIA to obtain environmental authorisation:

- GMR 325 Liding Niteke 2 of 2017 Activity 15:** The clearing of an area of 20 hectares or more of indigenous vegetation.
- GMR 325 Liding Niteke 2 of 2017 Activity 17:** Any activity including the operation of that activity which requires a mining right as contemplated in Section 22 of the Mineral and Petroleum Resources Development Act, 2002 (Act No. 28 of 2002), including:
 - a) Associated infrastructure, structures and earthworks, directly related to the extraction of a mineral resource; or
 - b) The primary processing of a mineral resource including winning, extraction, classifying, concentrating, crushing, screening or washing.
- GMR 327 Liding Niteke 1 of 2017 Activity 22:** The development of an area:
 - i) and/or more than 10 hectares in terms of Section 43 of the Mineral and Petroleum Resources Development Act, 2002 (Act No. 28 of 2002); or
 - ii) a prospecting right, mining right, mining permit, production right or exploration right, where the throughput of the activity has increased by 50% or more over a period of 5 years including when the competent authority has in writing agreed that such reduction in throughput does not constitute a closure.
- GMR 327 Liding Niteke 1 of 2017 Activity 24:** The development of an area:
 - i) with a reserve wider than 13,5 metres, or where no reserve exists where the road is wider than 8 metres.
- GMR 327 Liding Niteke 1 of 2017 Activity 25:** Residential, mixed retail, commercial, industrial or institutional developments where such land was used for agriculture, game farming, agriculture purposes or afforestation on or after 1 April 1998 and where such development:
 - i) will occur outside an urban area, where the total land to be developed is bigger than 1 hectare.
- GMR 327 Liding Niteke 1 of 2017 Activity 26:** The widening of a road by more than 6 metres, or that entailing a road wider than 1 kilometre:
 - i) Where the existing reserve is wider than 13,5 metres; or
 - ii) Where no reserve exists, where the existing road is wider than 8 metres.

Interested and Affected Parties (IAPs) are invited to provide written comments. IAPs must provide their comments with their name and contact details to the environmental consultant indicated below within 30 days from the date of this notice. Should additional information be required it could be obtained from Government Environmental.

Should you be interested, you are also invited to a public meeting where the proposed project will be discussed. The meeting details are as follows:

- Date: 20 November 2018
- Time: 18:00
- Venue: The Christina All Seasons Resort, Glinde, Glinde, Orange Free State.
- Directions to the venue: When travelling from Maseru, on the N2 (northward bound) continue past the town of Christina for ~3 km. Thereafter will be on the R214 road.
- GPS location: 27.883832° S, 195027° E / 27°52'01.79° S 25°11'42.10° E

Any of IAPs that submitted written comments or requested to be registered will be opened. All organs of state which have jurisdiction in respect of the activity will also be listed on the register. Please note that only registered IAPs will be entitled to comment on reports and plans to be submitted to the competent authority. Should the party provides its name, contact details and address and it does not have any direct business, financial, personal or other interest which the party may have in the proposed mineral or petroleum application. The registered IAPs will, in writing, within 14 days of the date of the decision be notified of the reasons for the decision and the right to appeal.

Each mineral or petroleum application and associated plans to be submitted to the competent authority:

Submitted Environmental
Christine Fouche
Pretoria Suite 62
Houtbos 715
Summit West 7129
Tel: 021 95 1 2973
Fax: 021 46 0579
Cell: 082 811 8514 • E-mail: christinef@minemind.co.za

Applicant:
Invest in Property 94 (Pty) Ltd
14 River Street
Christiana
2650
Cell: 078 335 5332
Fax: 081 700 5618

NOTICE OF MINING RIGHT APPLICATION

Notice is hereby given in terms of the Mineral and Petroleum Resources Development Act, 2002 (Act No. 28 of 2002) and the National Environmental Management Act, 1998 (Act 107 of 1998 (NEMA)) as well as the Environmental Impact Assessment Regulation 2014 (as amended 2017) of the intention of an investor (Pty) Ltd (Applicant) to and to take the following:

- Apply for divisional authorisation to mine alluvial diamonds, gold and sand from the whole farm 365 RD and the whole farm of Van Swagersdorp 685 RD, in the Free State province. The mining method will entail open cast and off-pitting of diamond bearing gravel from alluvial farm portions, where after the excavated material will be screened at the processing plant. The concentrated product will be transported to an off-site recovery plant where it will be processed for the separation of alluvial diamonds and gold. Sand screened from the diamondiferous gravel will be sold to the building industry as a supply-and-demand base. The proposed footprint area is 3 955 071 m².
- Submit an application for a mining right in terms of Section 22 of the Mineral and Petroleum Resources Development Act, 2002 (Act No. 28 of 2002) to the Department of Mineral Resources.
- Submit an application for water use authorisation in terms of the National Water Act, 1998 (Act No. 36 of 1998) to the Department of Water and Sanitation.

The proposed project triggers the following listed activities in terms of NEMA, 1998 and the EIA Regulations 2014 (as amended 2017) and therefore requires an EIA to obtain environmental authorisation:

- GMR 325 Liding Niteke 2 of 2017 Activity 15:** The clearing of an area of 20 hectares or more of indigenous vegetation.
- GMR 325 Liding Niteke 2 of 2017 Activity 17:** Any activity including the operation of that activity which requires a mining right as contemplated in Section 22 of the Mineral and Petroleum Resources Development Act, 2002 (Act No. 28 of 2002), including:
 - a) Associated infrastructure, structures and earthworks, directly related to the extraction of a mineral resource; or
 - b) The primary processing of a mineral resource including winning, extraction, classifying, concentrating, crushing, screening or washing.
- GMR 327 Liding Niteke 1 of 2017 Activity 22:** The development of an area:
 - i) a reserve wider than 13,5 metres, or where no reserve exists where the road is wider than 8 metres.
- GMR 327 Liding Niteke 1 of 2017 Activity 25:** Residential, mixed retail, commercial, industrial or institutional developments where such land was used for agriculture, game farming, agriculture purposes or afforestation on or after 01 April 1998 and where such development:
 - i) will occur outside an urban area, where the total land to be developed is bigger than 1 hectare.
- GMR 327 Liding Niteke 1 of 2017 Activity 26:** The widening of a road by more than 6 metres, or that entailing a road wider than 1 kilometre:
 - i) Where the existing reserve is wider than 13,5 metres; or
 - ii) Where no reserve exists, where the existing road is wider than 8 metres.

Interested and Affected Parties (IAPs) are invited to provide written comments. IAPs must provide their comments with their name and contact details to the environmental consultant indicated below within 30 days from the date of this notice. Should additional information be required it could be obtained from Government Environmental.

Should you be interested, you are also invited to a public meeting where the proposed project will be discussed. The meeting details are as follows:

- Date: 20 November 2018
- Time: 18:00
- Venue: The Christina All Seasons Resort, Glinde, Glinde, Orange Free State.
- Directions to the venue: When travelling from Maseru, on the N2 (northward bound) continue past the town of Christina for ~3 km. Thereafter will be on the R214 road.
- GPS Coordinates: 27.883832° S, 195027° E / 27°52'01.79° S 25°11'42.10° E

Any of IAPs that submitted written comments or requested to be registered will be opened. All organs of state which have jurisdiction in respect of the activity will also be listed on the register. Please note that only registered IAPs will be entitled to comment on reports and plans to be submitted to the competent authority. Should the party provides its name, contact details and address and it does not have any direct business, financial, personal or other interest which the party may have in the proposed mineral or petroleum application. The registered IAPs will, in writing, within 14 days of the date of the decision be notified of the reasons for the decision and the right to appeal.

Each mineral or petroleum application and associated plans to be submitted to the competent authority:

Submitted Environmental
Christine Fouche
Pretoria Suite 62
Houtbos 715
Summit West 7129
Tel: 021 95 1 2973
Fax: 021 46 0579
Cell: 082 811 8514 • E-mail: christinef@minemind.co.za

Applicant:
Invest in Property 94 (Pty) Ltd
14 River Street
Christiana
2650
Cell: 078 335 5332
Fax: 081 700 5618

Geklassifiseerd

<p>ALGEMENE KENNISGEWINGS</p> <p>GEMEENSKAPS-KENNISGEWINGS</p> <p>ILLANA KILLIAN: Skakel dringend u maatskaplike werker, Ntsomikazi Rinah Matsiba, saaknr. 10-36953 w073 975 7114 of 066 487 5554.</p> <p>PERSOONLIKE DIENSTE</p>	<p>TROETELDIERE</p> <p>BLOEMFONTEIN PUPPY SCHOOL: Enroll your puppy now for our 5-week training courses. Tel. 082 412 1230.</p> <p>ALGEMENE & HUSDIENSTE</p> <p>BOUWERK & KONSTRUKSIE</p> <p>ENGLBRECHT KONSTRUKSIE Toesig gewaarborg. Alle Huis rekonstruksie.</p>	<p>TE HUUR</p> <p>SALE to huur op skema's of leasings, insluit op opskede skema's. Personeel insluit op langtermyn. Skakel Janele by 061 490 8884/4.</p> <p>YSKASTE/VRIESKASTE te huur asook herstelwerk aan huishoudelike toerusting. Skakel Bloemfontein Fridge Hire. 051 522 4616/082 485 6940.</p>
---	--	---

Pryse wag vir winners

Twee lesers wat in die Fleurdal Mall en Bloemnuus se Mej. Bloemfontein Roos-kompetisie leerskerse-prise gewen het, moet nog hul pryse by die Fleurdal Mall gaan opeis.

Zandile Masia het 'n geskenkbewys van Black and White Hair and Beauty gewen. Antoinette Hammond het 'n geskenkbewys van Wimpy gewen. Bel Amanda van Rensburg by 051-522-8141.



Model dra talle krone

Miné Truter, 'n gr. 2-leerling aan die Laer Meisieskool Oranje, het nog 'n titel verower toe sy op 6 Oktober in Pretoria as Beyond 2000 se Little Miss Petite South Africa 2019 gekroon is. Miné, die dogter van Judith en Rikus Truter, doen die afgelope vier jaar modelwerk by Ace Models.

Sy is in 2015 as eerste prinses in Little Miss Daisy Bloemskou gekroon. In 2016 was sy Little Miss Free State in die ouderdomsgroep vier tot ses jaar. Verlede jaar was sy die tweede prinses in die Mej. Vrystaat Kunstefees-kompetisie. In April vanjaar het sy aan die International Princess-kompetisie ligeneem waar sy as tweede ses gekroon is. Op 27 Julie het sy aan die Runway del Search-kompetisie in Mimosa I deelgeneem waar sy in die Ierdomsgroep sewe tot nege jaar ven het. Met die oorwinning dien sy nou as bassadeur vir Mimosa Mall. Miné het ook die sewe tot nege ouderdomsgroep in die Ek lief Vrystaat-kompetisie op 22 Septem- gewen.

NOTICE OF MINING RIGHT APPLICATION

Notice is hereby given in terms of Section 22 of the Mineral and Petroleum Resources Development Act, 2002 (Act No. 28 of 2002) and the National Environmental Management Act, 1998 (Act 107 of 1998 NEMA) as well as the Environmental Impact Assessment Regulations 2014 (as amended 2017) of the intention of Invest in Property 84 (Pty) Ltd (Applicant) to undertake the following:

- Apply for environmental authorisation to mine alluvial diamonds, gold and sand from the whole farm of Greyglinsyn 355 RD and the whole farm of Van Aswegens Hoek 493 RD, in the Lejweleputswa magisterial district of the Free State province. The mining method will entail open-cast and strip-mining of diamond bearing gravel from allowable farm portions, where after the excavated material will be screened at the processing plant. The concentrated product will be transported to an off-site recovery plant where it will be assessed for the presence of alluvial diamonds and gold. Sand screened from the diamondiferous gravel will be sold to the building industry on a supply-and-demand basis. The proposed footprint area is 3 955,70 ha.
- Submit an application for a mining right in terms of Section 22 of the Mineral and Petroleum Resources Development Act, 2002 (Act No. 28 of 2002) to the Department of Mineral Resources.
- Submit an application for water use authorisation in terms of the National Water Act, 1998 (Act No. 36 of 1998) to the Department of Water and Sanitation.

The proposed project triggers the following listed activities in terms of NEMA, 1998 and the EIA Regulations 2014 (as amended 2017) and therefore requires an EIA process to obtain environmental authorisation:

- GNR 325 Listing Notice 2 of 2017 Activity 15:**
The clearance of an area of 20 hectares or more of indigenous vegetation.
- GNR 325 Listing Notice 2 of 2017 Activity 17:**
Any activity including the operation of that activity which requires a mining right as contemplated in Section 22 of the Mineral and Petroleum Resources Development Act, 2002 (Act No. 28 of 2002), including -
a) Associated infrastructure, structures and earthworks, directly related to the extraction of a mineral resource; or
b) The primary processing of a mineral resource including winning, extraction, classifying, concentrating, crushing, screening or washing.
- GNR 327 Listing Notice 1 of 2017 Activity 22:**
The decommissioning of any activity requiring -
i) a closure certificate in terms of Section 43 of the Mineral and Petroleum Resources Development Act, 2002 (Act No. 28 of 2002); or
ii) a prospecting right, mining right, mining permit, production right or exploration right, where the throughput of the activity has reduced by 90% or more over a period of 5 years excluding where the competent authority has in writing agreed that such reduction in throughput does not constitute closure.
- GNR 327 Listing Notice 1 of 2017 Activity 24:**
The development of a road -
i) with a reserve wider than 13,5 metres, or where no reserve exists where the road is wider than 8 metres.
- GNR 327 Listing Notice 1 of 2017 Activity 28:**
Residential, mixed, retail, commercial, industrial or institutional developments where such land was used for agriculture, game farming, equestrian purposes or afforestation on or after 1 April 1998 and where such development:
ii) will occur outside an urban area, where the total land to be developed is bigger than 1 hectare.
- GNR 327 Listing Notice 1 of 2017 Activity 56:**
The widening of a road by more than 6 metres, or the lengthening of a road by more than 1 kilometre -
i) Where the existing reserve is wider than 13,5 metres; or
ii) Where no reserve exists, where the existing road is wider than 8 metres.

Interested and Affected Parties (I&APs) are invited to provide written comments. I&APs must provide their comments with their name and contact details to the environmental consultant indicated below within 30 days from the date of this notice. Should additional information be required it could be obtained from Greenmined Environmental.

Should you be interested, you are also invited to a public meeting where the proposed project will be discussed. The meeting details are as follows:

- Date:** 20 November 2018
- Time:** 18:00
- Venue:** The Christiana All Seasons Resort, Giraffe Conference Venue.
- Directions to venue:** When travelling from Warrenton, on the N12 (northward bound) continue past the town of Christiana for ±3 km. The venue will be on the right hand side.
- GPS co-ordinates:** -27.883832°S 25.195027°E / 27°53'01.79"S 25°11'42.10"E

A register of I&APs that submitted written comments or requested to be registered will be opened. All organs of state which have jurisdiction in respect of the activity will also be listed on the register. Please note that only registered I&APs will be entitled to comment on reports and plans to be submitted to the department, provided that the party provides its name, contact details and address and discloses any direct business, financial, personal or other interest which the party may have in the approval or refusal of the application. The registered I&APs will, in writing, within 14 days of the date of the decision be notified of the outcome of the application including the reasons for the decision and the right to appeal.

Environmental consultant and contact person:
Greenmined Environmental
Christine Fouche
Postnet Suite 62
Private Bag X15
Somerset West 7129
Tel. 021 851 2673
Fax: 086 546 0579
Cell: 082 811 8514 • E-mail: christine.f@greenmined.co.za

Applicant:
Invest in Property 84 (Pty) Ltd
14 River Street
Christiana
2680
Cell: 076 335 5332
Fax: 031 700 5618

APPLICATION

A Development Act, 2002 (Act No. 28 of 2002) and the National Environmental Management Act, 1998 (Act No. 107 of 1998) and the Environmental Impact Assessment Regulations 2014 (as amended 2017) of the intention of Invest in Property 84 (Pty) Ltd (Applicant) to undertake the following:

Any activity including the operation of that activity which requires a mining right as contemplated in Section 22 of the Mineral and Petroleum Resources Development Act, 2002 (Act No. 28 of 2002), including -

a) Associated infrastructure, structures and earthworks, directly related to the extraction of a mineral resource; or

b) The primary processing of a mineral resource including winning, extraction, classifying, concentrating, crushing, screening or washing.

The decommissioning of any activity requiring -

i) a closure certificate in terms of Section 43 of the Mineral and Petroleum Resources Development Act, 2002 (Act No. 28 of 2002); or

ii) a prospecting right, mining right, mining permit, production right or exploration right, where the throughput of the activity has reduced by 90% or more over a period of 5 years excluding where the competent authority has in writing agreed that such reduction in throughput does not constitute closure.

The widening of a road by more than 6 metres, or the lengthening of a road by more than 1 kilometre -

i) Where the existing reserve is wider than 13,5 metres; or

ii) Where no reserve exists, where the existing road is wider than 8 metres.

Interested and Affected Parties (I&APs) are invited to provide written comments. I&APs must provide their comments with their name and contact details to the environmental consultant indicated below within 30 days from the date of this notice. Should additional information be required it could be obtained from Greenmined Environmental.

Should you be interested, you are also invited to a public meeting where the proposed project will be discussed. The meeting details are as follows:

Date: 20 November 2018

Time: 18:00

Venue: The Christiana All Seasons Resort, Giraffe Conference Venue.

Directions to venue: When travelling from Warrenton, on the N12 (northward bound) continue past the town of Christiana for ±3 km. The venue will be on the right hand side.

GPS co-ordinates: -27.883832°S 25.195027°E / 27°53'01.79"S 25°11'42.10"E

A register of I&APs that submitted written comments or requested to be registered will be opened. All organs of state which have jurisdiction in respect of the activity will also be listed on the register. Please note that only registered I&APs will be entitled to comment on reports and plans to be submitted to the department, provided that the party provides its name, contact details and address and discloses any direct business, financial, personal or other interest which the party may have in the approval or refusal of the application. The registered I&APs will, in writing, within 14 days of the date of the decision be notified of the outcome of the application including the reasons for the decision and the right to appeal.

Environmental consultant and contact person:

Greenmined Environmental

Christine Fouche

Postnet Suite 62

Private Bag X15

Somerset West 7129

Tel. 021 851 2673

Fax: 086 546 0579

Cell: 082 811 8514 • E-mail: christine.f@greenmined.co.za

Applicant:
Invest in Property 84 (Pty) Ltd
14 River Street
Christiana
2680
Cell: 076 335 5332
Fax: 031 700 5618

NOTICE OF MINING RIGHT APPLICATION

Notice is hereby given in terms of in terms of Section 22 of the Mineral and Petroleum Resources Development Act, 2002 (Act No. 28 of 2002) and the National Environmental Management Act, 1998 (Act 107 of 1998 NEMA) as well as the Environmental Impact Assessment Regulations 2014 (as amended 2017) of the intention of Invest in Property 84 (Pty) Ltd ('Applicant') to undertake the following:

- Apply for environmental authorisation to mine alluvial diamonds, gold and sand from the whole farm of Greylingslyn 355 RD and the whole farm of Van Aswegens Hoek 493 RD, in the Lejweleputswa magisterial district of the Free State province. The mining method will entail open-cast and strip-mining of diamond bearing gravel from allowable farm portions, where after the excavated material will be screened at the processing plant. The concentrated product will be transported to an off-site recovery plant where it will be assessed for the presence of alluvial diamonds and gold. Sand screened from the diamondiferous gravel will be sold to the building industry on a supply-and-demand basis. The proposed footprint area is 3 955,70 ha.
- Submit an application for a mining right in terms of Section 22 of the Mineral and Petroleum Resources Development Act, 2002 (Act No. 28 of 2002) to the Department of Mineral Resources.
- Submit an application for water use authorisation in terms of the National Water Act, 1998 (Act No. 36 of 1998) to the Department of Water and Sanitation.

The proposed project triggers the following listed activities in terms of NEMA, 1998 and the EIA Regulations 2014 (as amended 2017) and therefore requires an EIA process to obtain environmental authorisation:

- **GNR 325 Listing Notice 2 of 2017 Activity 15:**
The clearance of an area of 20 hectares or more of indigenous vegetation.
- **GNR 325 Listing Notice 2 of 2017 Activity 17:**
Any activity including the operation of that activity which requires a mining right as contemplated in Section 22 of the Mineral and Petroleum Resources Development Act, 2002 (Act No. 28 of 2002), including -
 - a) Associated infrastructure, structures and earthworks, directly related to the extraction of a mineral resource; or
 - b) The primary processing of a mineral resource including winning, extraction, classifying, concentrating, crushing, screening or washing.
- **GNR 327 Listing Notice 1 of 2017 Activity 22:**
The decommissioning of any activity requiring -
 - i) a closure certificate in terms of Section 43 of the Mineral and Petroleum Resources Development Act, 2002 (Act No. 28 of 2002); or
 - ii) a prospecting right, mining right, mining permit, production right or exploration right, where the throughput of the activity has reduced by 90% or more over a period of 5 years excluding where the competent authority has in writing agreed that such reduction in throughput does not constitute closure.
- **GNR 327 Listing Notice 1 of 2017 Activity 24:**
The development of a road -
 - ii) with a reserve wider than 13,5 metres, or where no reserve exists where the road is wider than 8 metres.
- **GNR 327 Listing Notice 1 of 2017 Activity 28:**
Residential, mixed, retail, commercial, industrial or institutional developments where such land was used for agriculture, game farming, equestrian purposes or afforestation on or after 1 April 1998 and where such development:
 - ii) will occur outside an urban area, where the total land to be developed is bigger than 1 hectare.
- **GNR 327 Listing Notice 1 of 2017 Activity 56:**
The widening of a road by more than 6 metres, or the lengthening of a road by more than 1 kilometre -
 - i) Where the existing reserve is wider than 13,5 metres; or
 - ii) Where no reserve exists, where the existing road is wider than 8 metres.

Interested and Affected Parties (I&APs) are invited to provide written comments. I&APs must provide their comments with their name and contact details to the environmental consultant indicated below within 30 days from the date of this notice. Should additional information be required it could be obtained from Greenmined Environmental.

Should you be interested, you are also invited to a public meeting where the proposed project will be discussed. The meeting details are as follows:

- **Date:** 20 November 2018
- **Time:** 18:00
- **Venue:** The Christiana All Seasons Resort, Giraffe Conference Venue.
- **Directions to venue:** When travelling from Warrenton, on the N12 (northward bound) continue past the town of Christiana for ±3 km. The venue will be on the right hand side.
- **GPS co-ordinates:** -27.883832°S 25.195027°E / 27°53'01.79"S 25°11'42.10"E

A register of I&APs that submitted written comments or requested to be registered will be opened. All organs of state which have jurisdiction in respect of the activity will also be listed on the register. Please note that only registered I&APs will be entitled to comment on reports and plans to be submitted to the department, provided that the party provides its name, contact details and address and discloses any direct business, financial, personal or other interest which the party may have in the approval or refusal of the application. The registered I&APs will, in writing, within 14 days of the date of the decision be notified of the outcome of the application including the reasons for the decision and the right to appeal.

Environmental consultant and contact person:

Greenmined Environmental
Christine Fouche
Postnet Suite 62
Private Bag X15
Somerset West 7129
Tel. 021 851 2673
Fax: 086 546 0579
Cell: 082 811 8514

• E-mail: christine.f@greenmined.co.za

Applicant:

Invest in Property 84 (Pty) Ltd
14 River Street
Christiana
2680
Cell: 076 335 5332
Fax: 031 700 5618

XIVOLEMD-BL011111

ON-SITE NOTICES OF MINING RIGHT APPLICATION

NOTICE OF MINING RIGHT APPLICATION

Notice is hereby given in terms of in terms of Section 22 of the Mineral and Petroleum Resources Development Act, 2002 (Act No 28 of 2002) and the National Environmental Management Act, 1998 (act 107 of 1998 NEMA) as well as the Environmental Impact Assessment Regulations 2014 (as amended 2017) of the intention of Invest in Property 84 (Pty) Ltd ("Applicant") to undertake the following:

- Apply for environmental authorization to mine alluvial diamonds, gold and sand from the whole farm of Greylingslyn 355 RD and the whole farm of Van Aswegens Hoek 493 RD, situated in the Lejweleputzwa magisterial district of the Free State Province. The mining method will entail opencast and strip-mining of diamond bearing gravel from allowable farm portions, where after the excavated material will be screened at the processing plant. The concentrated product will be transported to an off-site recovery plant where it will be assessed for the presence of alluvial diamonds and gold. Sand screened from the diamondiferous gravel will be sold to the building industry on a supply-and-demand basis. The proposed footprint area is 3 955.70 ha.
- Submit an application for a mining right in terms of Section 22 of the Mineral and Petroleum Resources Development Act, 2002 (Act No 28 of 2002) to the Department of Mineral Resources.
- Submit an application for water use authorisation in terms of the National Water Act, 1998 (Act No 36 of 1998) to the Department of Water and Sanitation.

The proposed project triggers the following listed activities in terms of the National Environmental Management Act, 1998 (Act 107 of 1998) and the Environmental Impact Assessment Regulations 2014 (as amended 2017) and therefore requires an EIA process to obtain environmental authorization:

- **GNR 325 Listing Notice 2 of 2017 Activity 15:**
The clearance of an area of 20 hectares or more of indigenous vegetation.
- **GNR 325 Listing Notice 2 of 2017 Activity 17:**
Any activity including the operation of that activity which requires a mining right as contemplated in section 22 of the Mineral and Petroleum Resources Development Act, 2002 (Act No. 28 of 2002), including –
 - a) *Associated infrastructure, structures and earthworks, directly related to the extraction of a mineral resource; or*
 - b) *The primary processing of a mineral resource including winning, extraction, classifying, concentrating, crushing, screening or washing.*
- **GNR 327 Listing Notice 1 of 2017 Activity 22:**
The decommissioning of any activity requiring –
 - i) *a closure certificate in terms of section 43 of the Mineral and Petroleum Resources Development Act, 2002 (act No. 28 of 2002); or*
 - ii) *a prospecting right, mining right, mining permit, production right or exploration right, where the throughput of the activity has reduced by 90% or more over a period of 5 years excluding where the competent authority has in writing agreed that such reduction in throughput does not constitute closure.*
- **GNR 327 Listing Notice 1 of 2017 Activity 24:**
The development of a road –
 - ii) *with a reserve wider than 13.5 metres, or where no reserve exists where the road is wider than 8 metres.*
- **GNR 327 Listing Notice 1 of 2017 Activity 28:**
Residential, mixed, retail, commercial, industrial or institutional developments where such land was used for agriculture, game farming, equestrian purposes or afforestation on or after 01 April 1998 and where such development:
 - ii) *will occur outside an urban area, where the total land to be developed is bigger than 1 hectare.*
- **GNR 327 Listing Notice 1 of 2017 Activity 56:**
The widening of a road by more than 6 metres, or the lengthening of a road by more than 1 kilometre –
 - i) *Where the existing reserve is wider than 13.5 metres; or*
 - ii) *Where no reserve exists, where the existing road is wider than 8 metres.*

Interested and Affected Parties (I&AP's) are invited to provide written comments. I&AP's must provide their comments with their name and contact details to the environmental consultant indicated below within 30 days from the date of this notice (ending 3 December 2018). Should additional information be required it could be obtained from Greenmined Environmental.

Should you be interested, you are also invited to a public meeting where the proposed project will be discussed. The meeting details are as follows:

- **Date:** 20 November 2018
- **Time:** 18:00
- **Venue:** The Christiana All Seasons Resort, giraffe conference venue.
- **Directions to Venue:** When travelling from Warrenton, on the N12 (northward bound) continue past the town of Christiana for ±3 km. The venue will be on the right-hand side.
- **GPS Coordinates:** -27.883832°S 25.195027°E / 27°53'01.79"S 25°11'42.10"E

A register of I&AP's that submitted written comments or requested to be registered will be opened. All organs of state having jurisdiction in respect of the activity will also be listed on the register. Please note that only registered I&AP's will be entitled to comment on reports and plans to be submitted to the Department, provided that the party provides its name, contact details and address and discloses any direct business, financial, personal or other interest which the party may have in the approval or refusal of the application. The registered I&AP's will, in writing, within 14 days of the date of the decision be notified of the outcome of the application including the reasons for the decision and the right to appeal.


The contact consultant is Greenmined Environmental, Suite 62, Private Bag X15, Somerset West, 7129 or contact Christine Fouche at (082) 811 8514 or Tel (021) 851 2673, (Fax) (086) 546 0579, (email) christine_ff@greenmined.co.za

Applicant:


Invest in Property 84 (Pty) Ltd
14 River Street
Christiana
2680
Cell: 076 335 5332



ON-SITE NOTICES PLACED AT THE CHRISTIANA SPAR ON 2ND OF NOVEMBER 2018



ON-SITE NOTICES PLACED AT THE BOSHOF SUIDWES KOOPERASIE ON 2ND OF NOVEMBER 2018



ON-SITE NOTICES PLACED AT END OF MINING RIGHT AREA ON THE 2ND OF NOVEMBER 2018



UPLOAD ONTO SAHRIS ON THE ON THE 5TH OF NOVEMBER 2018

board | SAHRA x Property Inv 84 | SAHRA x +

https://www.sahra.org.za/sahris/cases/property-inv-84

Collivery New Tab

VIEW EDIT

New message
You have a new message! [Click here to read it.](#)

Property Inv 84
[Add new comment](#) [Subscribe to: This post](#)

CaseHeader LocationInfo Admin

Status: SUBMITTED
HeritageAuthority(s): SAHRA
Case Type: Section 38 (8) - Statutory Comment Required
Development Type: Mining
ProposalDescription:
Invest in Property 84 (Pty) Ltd ("Applicant") intends applying for a mining right in respect of the Whole farm Van Aswegens Hoek 493 RD and Whole farm Greylingslyn 355 RD.
ApplicationDate: Monday, November 5, 2018 - 16:21
CaseID: 13162
Applicants: Invest In Property 84 Ltd Pty
Consultants/Experts: Christine Fouche
OtherReferences:
ReferenceList:

AdditionalDocuments

1. Background Information Document - Invest in Property 84(Pty) Ltd.pdf

-END OF PUBLIC PARTICIPATION PHASE-