



water & sanitation

Department:
Water and Sanitation
REPUBLIC OF SOUTH AFRICA

SUPPLEMENTARY WATER USE INFORMATION PROPERTY WHERE WATER USE OCCURS

DW901 serves to address the following: The property (or properties) where water use(s) is to take place.

•Complete one DW901 form for each property impacted / applicable to a water use registration application.

•Should more than one property owner be applicable to a "property where water occurs" an additional DW902 must be completed for each additional property owner.

1. PROPERTY WHERE WATER USE(S) OCCURS

1.1 Property where water use takes place (farm, stand or community): description as per the Deeds Act if applicable, or name of agricultural holding, farm, township, town or city.

REMAINING EXTENT OF LOT 223 UMHLATUZI 16230

Registration Date (ccyymmdd):

1 9 9 4 0 4 2 5

1.2 Property Type (mark only one with an X)

- | | |
|---|---|
| <input type="checkbox"/> Agricultural Holding | <input type="checkbox"/> Erf |
| <input type="checkbox"/> Exclusive Use Areas (EUA) | <input checked="" type="checkbox"/> Farm |
| <input type="checkbox"/> Sectional Scheme (To Obtain EUA) | <input type="checkbox"/> Sectional Scheme (to obtain units) |
| <input type="checkbox"/> Sectional Scheme Unit | <input type="checkbox"/> Township |
| <input type="checkbox"/> Unspecified | <input type="checkbox"/> Unsurveyed |

1.3 If the property type is unsurveyed, complete the following:

a) Surname and initials of leader of village, community or tribal authority

Initials

b) Local Authority

&/or

c) Magisterial District

&/or

d) Tribal Authority/Council

1.4 If the property type is not equal to unsurveyed, complete the following:

a) Deeds Office

PIETERMARITZBURG

b) Registration Division

GV

c) Property No (i.e. Farm No./Erf No./Holding Area No./Scheme No.)

FARM

d) Portion of Property

(0) REMAINING EXTENT

e) Title Deed Number

T10589/1994

f) Surveyor-General Cadastral Code

1	2	3	4	5
N	0 G V 0	0 0 0 0	0 0 0 1 6 2 3 0	0 0 0 0 0 0

- Refers to the Surveyor's-General Office (T = Pretoria, F = Free State, C = Cape Town & N = Kwazulu-Natal)
- Major Code (Registration Division)
- Minor code
- Property No (i.e. Farm No./Erf No./Holding Area No./Scheme No.)
- Portion Number

Note: All fields "left padded with 0"

1.5 Property Area Size

6	8	2	0	9	5	0
---	---	---	---	---	---	---

Measure Unit:

Hectares
 Square Meters
 Acres

1.6 Ownership of the property (mark only one with an X)

- Property owned by applicant (100% Share value)
 Property owned by applicant (Share value less than 100%)
 Property leased by applicant
 The property is communal land

2. PROPERTY OWNER RELATIONSHIP

Individual (Identity Number or Passport Number)	Company, Business, Partnership or Community (Business Enterprise Registration Number)	Property Owner Name	Property Owner Document Number (Owner's Title Deed Reference Number)	Property Owner and Property Relationship Date		Owner Share Value %
				From:	To:	
	199000090006	TRANSNET LTD	T10589/1994	1994/04/26	CURRENT	100

--



water & sanitation

Department:
Water and Sanitation
REPUBLIC OF SOUTH AFRICA

SUPPLEMENTARY WATER USE INFORMATION PROPERTY WHERE WATER USE OCCURS

DW901 serves to address the following: The property (or properties) where water use(s) is to take place.

•Complete one DW901 form for each property impacted / applicable to a water use registration application.

•Should more than one property owner be applicable to a "property where water occurs" an additional DW902 must be completed for each additional property owner.

1. PROPERTY WHERE WATER USE(S) OCCURS

1.1 Property where water use takes place (farm, stand or community): description as per the Deeds Act if applicable, or name of agricultural holding, farm, township, town or city.

PORTION 21 OF ERF 5333

Registration Date (ccyymmdd):

1 9 9 2 0 3 1 8

1.2 Property Type (mark only one with an X)

- | | |
|---|---|
| <input type="checkbox"/> Agricultural Holding | <input checked="" type="checkbox"/> Erf |
| <input type="checkbox"/> Exclusive Use Areas (EUA) | <input type="checkbox"/> Farm |
| <input type="checkbox"/> Sectional Scheme (To Obtain EUA) | <input type="checkbox"/> Sectional Scheme (to obtain units) |
| <input type="checkbox"/> Sectional Scheme Unit | <input type="checkbox"/> Township |
| <input type="checkbox"/> Unspecified | <input type="checkbox"/> Unsurveyed |

1.3 If the property type is unsurveyed, complete the following:

a) Surname and initials of leader of village, community or tribal authority

Initials

b) Local Authority

&/or

c) Magisterial District

&/or

d) Tribal Authority/Council

1.4 If the property type is not equal to unsurveyed, complete the following:

a) Deeds Office

PIETERMARITZBURG

b) Registration Division

GV

c) Property No (i.e. Farm No./Erf No./Holding Area No./Scheme No.)

ERF 5333

d) Portion of Property

21

e) Title Deed Number

T65652/1992

f) Surveyor-General Cadastral Code

1	2	3	4	5
N	0 G V 0	4 2 1 0	0 0 0 5 3 3 3 0	0 0 2 1

- Refers to the Surveyor's-General Office (T = Pretoria, F = Free State, C = Cape Town & N = Kwazulu-Natal)
- Major Code (Registration Division)
- Minor code
- Property No (i.e. Farm No./Erf No./Holding Area No./Scheme No.)
- Portion Number

Note: All fields left padded with 0

1.5 Property Area Size

2	5	8	.	6	8	0	2
---	---	---	---	---	---	---	---

Measure Unit:

- Hectares
 Square Meters
 Acres

1.6 Ownership of the property (mark only one with an X)

- Property owned by applicant (100% Share value)
 Property owned by applicant (Share value less than 100%)
 Property leased by applicant
 The property is communal land

2. PROPERTY OWNER RELATIONSHIP

Individual (Identity Number or Passport Number)	Company, Business, Partnership or Community (Business Enterprise Registration Number)	Property Owner Name	Property Owner Document Number (Owner's Title Deed Reference Number)	Property Owner and Property Relationship Date		Owner Share Value %
	19900009006	TRANSNET LTD	T6562/1992	From:	To:	100
				1992/03/16	CURRENT	

3. DECLARATION BY APPLICANT (or person that was granted power of attorney by the applicant)


Full names

C A R O L E

Surname

T A T H A M

Signature



Date (ccyy/mm/dd)

2 0 1 9 1 0 0 4

Thumbprint (only if requested)



4. FOR OFFICE USE ONLY

Received by:

Surname

[Empty grid for Surname]

Initials

[Empty grid for Initials]

Position / Rank

[Empty grid for Position / Rank]

Signature

[Empty box for Signature]

Captured on NRWU database (ccyymmdd)

[Empty grid for Date]

Captured by:

Surname

[Empty grid for Surname]

Initials

[Empty grid for Initials]

Signature

[Empty box for Signature]



Date stamp of receiving office

Quality Assurance Executed by:

Surname

[Empty grid for Surname]

Initials

[Empty grid for Initials]

Position / Rank

[Empty grid for Position / Rank]

Signature

[Empty box for Signature]

Date (ccyymmdd)

[Empty grid for Date]

--



water & sanitation

Department:
Water and Sanitation
REPUBLIC OF SOUTH AFRICA

**SUPPLEMENTARY WATER USE INFORMATION
PROPERTY WHERE WATER USE OCCURS**

DW901 serves to address the following: The property (or properties) where water use(s) is to take place.
 •Complete one DW901 form for each property impacted / applicable to a water use registration application.
 •Should more than one property owner be applicable to a "property where water occurs" an additional DW902 must be completed for each additional property owner.

1. PROPERTY WHERE WATER USE(S) OCCURS

1.1 Property where water use takes place (farm, stand or community): description as per the Deeds Act if applicable, or name of agricultural holding, farm, township, town or city.

ERF 16182, RICHARDS BAY

Registration Date (ccyymmdd):

2	0	1	8	0	1	1	2
---	---	---	---	---	---	---	---

1.2 Property Type (mark only one with an X)

- | | |
|---|---|
| <input type="checkbox"/> Agricultural Holding | <input checked="" type="checkbox"/> Erf |
| <input type="checkbox"/> Exclusive Use Areas (EUA) | <input type="checkbox"/> Farm |
| <input type="checkbox"/> Sectional Scheme (To Obtain EUA) | <input type="checkbox"/> Sectional Scheme (to obtain units) |
| <input type="checkbox"/> Sectional Scheme Unit | <input type="checkbox"/> Township |
| <input type="checkbox"/> Unspecified | <input type="checkbox"/> Unsurveyed |

1.3 If the property type is unsurveyed, complete the following:

a) Surname and initials of leader of village, community or tribal authority

Initials

--	--	--	--	--

b) Local Authority

&/or

c) Magisterial District

&/or

d) Tribal Authority/Council

1.4 If the property type is not equal to unsurveyed, complete the following:

a) Deeds Office

b) Registration Division

c) Property No (i.e. Farm No./Erf No./Holding Area No./Scheme No.)

d) Portion of Property

e) Title Deed Number

f) Surveyor-General Cadastral Code

1	N	-	2	0	G	V	0	-	3	4	2	1	0	-	4	0	0	1	6	1	8	2	-	5	0	0	0	0	0
---	---	---	---	---	---	---	---	---	---	---	---	---	---	---	---	---	---	---	---	---	---	---	---	---	---	---	---	---	---

- Refers to the Surveyor's-General Office (T = Pretoria, F = Free State, C = Cape Town & N = Kwazulu-Natal)
- Major Code (Registration Division)
- Minor code
- Property No (i.e. Farm No./Erf No./Holding Area No./Scheme No.)
- Portion Number

Note: All fields "left padded with 0"

1.5 Property Area Size

2	1	2		
---	---	---	--	--

Measure Unit:

- Hectares
 Square Meters
 Acres

1.6 Ownership of the property (mark only one with an X)

- Property owned by applicant (100% Share value)
 Property leased by applicant
 Property owned by applicant (Share value less than 100%)
 The property is communal land

2. PROPERTY OWNER RELATIONSHIP

Individual (Identity Number or Passport Number)	Company, Business, Partnership or Community (Business Enterprise Registration Number)	Property Owner Name	Property Owner Document Number (Owner's Title Deed Reference Number)	Property Owner and Property Relationship Date		Owner Share Value %
				From:	To:	
	200200985607	RICHARDS BAY INDUSTRIAL DEVELOPMENT ZONE COMPANY SOC LIMITED	T551/2016	2016/01/12	CURRENT	100

3. DECLARATION BY APPLICANT (or person that was granted power of attorney by the applicant)

Full names

G	E	R	A	R	D
---	---	---	---	---	---

Surname

T	E	N	U	Y	L
---	---	---	---	---	---

Signature



Date (ccyy/mm/dd)

2	0	2	0	0	9	1	5
---	---	---	---	---	---	---	---

Thumbprint (only if requested)

4. FOR OFFICE USE ONLY

Received by:

Surname

--	--	--	--	--	--	--	--	--	--	--	--	--	--	--	--	--	--	--	--

Initials

--	--	--	--

Position / Rank

--	--	--	--	--	--	--	--	--	--	--	--	--	--	--	--	--	--	--	--	--	--	--	--	--	--	--	--	--	--

Signature

Captured on NRWU database (ccyymmdd)

--	--	--	--	--	--	--	--

Captured by:

Surname

--	--	--	--	--	--	--	--	--	--	--	--	--	--	--	--	--	--	--	--

Initials

--	--	--	--

Signature

Date stamp of receiving office

Quality Assurance Executed by:

Surname

--	--	--	--	--	--	--	--	--	--	--	--	--	--	--	--	--	--	--	--

Initials

--	--	--	--

Position / Rank

--	--	--	--	--	--	--	--	--	--	--	--	--	--	--	--	--	--	--	--	--	--	--	--	--	--	--	--	--	--

Signature

Date (ccyymmdd)

--	--	--	--	--	--	--	--



water & sanitation

Department:
Water and Sanitation
REPUBLIC OF SOUTH AFRICA

**SUPPLEMENTARY WATER USE INFORMATION
PROPERTY WHERE WATER USE OCCURS**

DW901 serves to address the following: The property (or properties) where water use(s) is to take place.

•Complete one DW901 form for each property impacted / applicable to a water use registration application.

•Should more than one property owner be applicable to a "property where water occurs" an additional DW902 must be completed for each additional property owner.

1. PROPERTY WHERE WATER USE(S) OCCURS

1.1 Property where water use takes place (farm, stand or community): description as per the Deeds Act if applicable, or name of agricultural holding, farm, township, town or city.

ERF 16182, RICHARDS BAY

Registration Date (ccyymmdd):

2	0	1	2	3	4	5	6	7	8	9
---	---	---	---	---	---	---	---	---	---	---

1.2 Property Type (mark only one with an X)

- | | |
|---|---|
| <input type="checkbox"/> Agricultural Holding | <input checked="" type="checkbox"/> Erf |
| <input type="checkbox"/> Exclusive Use Areas (EUA) | <input type="checkbox"/> Farm |
| <input type="checkbox"/> Sectional Scheme (To Obtain EUA) | <input type="checkbox"/> Sectional Scheme (to obtain units) |
| <input type="checkbox"/> Sectional Scheme Unit | <input type="checkbox"/> Township |
| <input type="checkbox"/> Unspecified | <input type="checkbox"/> Unsurveyed |

1.3 If the property type is unsurveyed, complete the following:

a) Surname and initials of leader of village, community or tribal authority

Initials

--	--	--	--	--

b) Local Authority

&/or

c) Magisterial District

&/or

d) Tribal Authority/Council

1.4 If the property type is not equal to unsurveyed, complete the following:

a) Deeds Office

PIETERMARITZBURG

b) Registration Division

GV

c) Property No (i.e. Farm No./Erf No./Holding Area No./Scheme No.)

ERF 16182

d) Portion of Property

0

e) Title Deed Number

T551/2016

f) Surveyor-General Cadastral Code

1	2	3	4	5
N	0 G V 0	4 2 1 0	0 0 0 1 6 1 8 2	0 0 0 0 0 0

- Refers to the Surveyor's-General Office (T = Pretoria, F = Free State, C = Cape Town & N = Kwazulu-Natal)
- Major Code (Registration Division)
- Minor code
- Property No (i.e. Farm No./Erf No./Holding Area No./Scheme No.)
- Portion Number

Note: All fields "left padded with 0"

1.5 Property Area Size

2	.	1	2	5	
---	---	---	---	---	--

Measure Unit: Hectares Square Meters Acres

1.6 Ownership of the property (mark only one with an X)

- Property owned by applicant (100% Share value)
- Property leased by applicant
- Property owned by applicant (Share value less than 100%)
- The property is communal land

2. PROPERTY OWNER RELATIONSHIP

Individual (Identity Number or Passport Number)	Company, Business, Partnership or Community (Business Enterprise Registration Number)	Property Owner Name	Property Owner Document Number (Owner's Title Deed Reference Number)	Property Owner and Property Relationship Date		Owner Share Value %
				From:	To:	
	200200985607	RICHARDS BAY INDUSTRIAL DEVELOPMENT ZONE COMPANY SOC LIMITED	T551/2016	2016/01/12	CURRENT	100

3. DECLARATION BY APPLICANT (or person that was granted power of attorney by the applicant)

Full names

G E R A R D

Surname

T E N U Y L

Signature

Gerard Teny

Date (ccyy/mm/dd)

20200115

Thumbprint (only if requested)

4. FOR OFFICE USE ONLY

Received by:

Surname

Initials

Position / Rank

Signature

Captured on NRWU database (ccyymmdd)

Captured by:

Surname

Initials

Signature

Date stamp of receiving office

Quality Assurance Executed by:

Surname

Initials

Position / Rank

Signature

Date (ccyymmdd)



water & sanitation

Department:
Water and Sanitation
REPUBLIC OF SOUTH AFRICA

**SUPPLEMENTARY WATER USE INFORMATION
PROPERTY WHERE WATER USE OCCURS**

DW901 serves to address the following: The property (or properties) where water use(s) is to take place.

•Complete one DW901 form for each property impacted / applicable to a water use registration application.

•Should more than one property owner be applicable to a "property where water occurs" an additional DW902 must be completed for each additional property owner.

1. PROPERTY WHERE WATER USE(S) OCCURS

1.1 Property where water use takes place (farm, stand or community): description as per the Deeds Act if applicable, or name of agricultural holding, farm, township, town or city.

PORTION 0, ERF 16181, RICHARDS BAY

Registration Date (ccyymmdd):

2 0 1 8 0 1 1 2

1.2 Property Type (mark only one with an X)

Agricultural Holding

Erf

Exclusive Use Areas (EUA)

Farm

Sectional Scheme (To Obtain EUA)

Sectional Scheme (to obtain units)

Sectional Scheme Unit

Township

Unspecified

Unsurveyed

1.3 If the property type is unsurveyed, complete the following:

a) Surname and initials of leader of village, community or tribal authority

Initials

b) Local Authority

&/or

c) Magisterial District

&/or

d) Tribal Authority/Council

1.4 If the property type is not equal to unsurveyed, complete the following:

a) Deeds Office

PIETERMARITZBURG

b) Registration Division

GV

c) Property No (i.e. Farm No./Erf No./Holding Area No./Scheme No.)

ERF 16181

d) Portion of Property

0

e) Title Deed Number

T551/2016

f) Surveyor-General Cadastral Code

1	2	3	4	5
N	0 G V 0	4 2 1 0	0 0 0 1 6 1 8 1	0 0 0 0 0

- Refers to the Surveyor's-General Office (T = Pretoria, F = Free State, C = Cape Town & N = Kwazulu-Natal)
- Major Code (Registration Division)
- Minor code
- Property No (i.e. Farm No./Erf No./Holding Area No./Scheme No.)
- Portion Number

Note: All fields "left padded with 0"

1.5 Property Area Size

2	3	3	9	5
---	---	---	---	---

Measure Unit:

- Hectares
 Square Meters
 Acres

1.6 Ownership of the property (mark only one with an X)

- Property owned by applicant (100% Share value)
 Property leased by applicant
 Property owned by applicant (Share value less than 100%)
 The property is communal land

2. PROPERTY OWNER RELATIONSHIP

Individual (Identity Number or Passport Number)	Company, Business, Partnership or Community (Business Enterprise Registration Number)	Property Owner Name	Property Owner Document Number (Owner's Title Deed Reference Number)	Property Owner and Property Relationship Date		Owner Share Value %
				From:	To:	
	200200985607	RICHARDS BAY INDUSTRIAL DEVELOPMENT ZONE COMPANY SOC LIMITED	T551/2016	2016/01/12	CURRENT	100

3. DECLARATION BY APPLICANT (or person that was granted power of attorney by the applicant)

Full names

G	E	R	A	R	D				
---	---	---	---	---	---	--	--	--	--

Surname

T	E		N	U	Y	L
---	---	--	---	---	---	---

Signature

Date (ccyy/mm/dd)

2	0	2	0	0	1	1	5
---	---	---	---	---	---	---	---

Thumbprint (only if requested)

4. FOR OFFICE USE ONLY

Received by:

Surname

--	--	--	--	--	--	--	--	--	--	--	--	--	--	--	--	--	--	--	--

Initials

--	--	--	--

Position / Rank

--	--	--	--	--	--	--	--	--	--	--	--	--	--	--	--	--	--	--	--

Signature

Captured on NRWU database (ccyymmdd)

--	--	--	--	--	--	--	--

Captured by:

Surname

--	--	--	--	--	--	--	--	--	--	--	--	--	--	--	--	--	--	--	--

Initials

--	--	--	--

Signature

Date stamp of receiving office

Quality Assurance Executed by:

Surname

--	--	--	--	--	--	--	--	--	--	--	--	--	--	--	--	--	--	--	--

Initials

--	--	--	--

Position / Rank

--	--	--	--	--	--	--	--	--	--	--	--	--	--	--	--	--	--	--	--

Signature

Date (ccyymmdd)

--	--	--	--	--	--	--	--



water & sanitation

Department:
Water and Sanitation
REPUBLIC OF SOUTH AFRICA

SUPPLEMENTARY WATER USE INFORMATION

PROPERTY WHERE WATER USE OCCURS

DW901 serves to address the following: The property (or properties) where water use(s) is to take place.

•Complete one DW901 form for each property impacted / applicable to a water use registration application.

•Should more than one property owner be applicable to a "property where water occurs" an additional DW902 must be completed for each additional property owner.

1. PROPERTY WHERE WATER USE(S) OCCURS

1.1 Property where water use takes place (farm, stand or community): description as per the Deeds Act if applicable, or name of agricultural holding, farm, township, town or city.

ERF 16856, RICHARDS BAY

Registration Date (ccyymmdd):

2 0 1 3 0 8 1 3

1.2 Property Type (mark only one with an X)

- | | |
|---|---|
| <input type="checkbox"/> Agricultural Holding | <input checked="" type="checkbox"/> Erf |
| <input type="checkbox"/> Exclusive Use Areas (EUA) | <input type="checkbox"/> Farm |
| <input type="checkbox"/> Sectional Scheme (To Obtain EUA) | <input type="checkbox"/> Sectional Scheme (to obtain units) |
| <input type="checkbox"/> Sectional Scheme Unit | <input type="checkbox"/> Township |
| <input type="checkbox"/> Unspecified | <input type="checkbox"/> Unsurveyed |

1.3 If the property type is unsurveyed, complete the following:

a) Surname and initials of leader of village, community or tribal authority

Initials

b) Local Authority

&/or

c) Magisterial District

&/or

d) Tribal Authority/Council

1.4 If the property type is not equal to unsurveyed, complete the following:

a) Deeds Office

PIETERMARITZBURG

b) Registration Division

GV

c) Property No (i.e. Farm No./Erf No./Holding Area No./Scheme No.)

ERF 16856

d) Portion of Property

0

e) Title Deed Number

T24447/2013

f) Surveyor-General Cadastral Code

1	N	-	2	0	G	V	0	-	3	4	2	1	0	-	4	0	0	1	6	8	5	6	-	5	0	0	0	0
---	---	---	---	---	---	---	---	---	---	---	---	---	---	---	---	---	---	---	---	---	---	---	---	---	---	---	---	---

1. Refers to the Surveyor's-General Office (T = Pretoria, F = Free State, C = Cape Town & N = Kwazulu-Natal)
2. Major Code (Registration Division)
3. Minor code
4. Property No (i.e. Farm No./Erf No./Holding Area No./Scheme No.)
5. Portion Number

Note: All fields "left padded with 0"

1.5 Property Area Size

2	7	2	4	5	0	0
---	---	---	---	---	---	---

Measure Unit: Hectares Square Meters Acres

1.6 Ownership of the property (mark only one with an X)

- Property owned by applicant (100% Share value)
- Property leased by applicant
- Property owned by applicant (Share value less than 100%)
- The property is communal land

2. PROPERTY OWNER RELATIONSHIP

Individual (Identity Number or Passport Number)	Company, Business, Partnership or Community (Business Enterprise Registration Number)	Property Owner Name	Property Owner Document Number (Owner's Title Deed Reference Number)	Property Owner and Property Relationship Date	Owner Share Value %
		UMHLATHUZE MUNICIPALITY	T24447/2013	From: 2013/08/13 To: CURRENT	100

3. DECLARATION BY APPLICANT (or person that was granted power of attorney by the applicant)

Full names


Surname

CAROLE MARGARET TATHAM

Signature

Date (ccyy/mm/dd)

Thumbprint (only if requested)



20190906



4. FOR OFFICE USE ONLY

Received by:

Surname

Initials

Position / Rank

Signature


Captured on NRWU database (ccyymmdd)

Captured by:

Surname

Initials

Signature



Date stamp of receiving office

Quality Assurance Executed by:

Surname

Initials

Position / Rank

Signature

Date (ccyymmdd)



water & sanitation

Department:
Water and Sanitation
REPUBLIC OF SOUTH AFRICA

SUPPLEMENTARY WATER USE INFORMATION PROPERTY WHERE WATER USE OCCURS

DW901 serves to address the following: The property (or properties) where water use(s) is to take place.

•Complete one DW901 form for each property impacted / applicable to a water use registration application.

•Should more than one property owner be applicable to a "property where water occurs" an additional DW902 must be completed for each additional property owner.

1. PROPERTY WHERE WATER USE(S) OCCURS

1.1 Property where water use takes place (farm, stand or community): description as per the Deeds Act if applicable, or name of agricultural holding, farm, township, town or city.

PORTION 157, ERF 5333, RICHARDS BAY

Registration Date (ccyymmdd):

2	0	1	3	0	6	1	3
---	---	---	---	---	---	---	---

1.2 Property Type (mark only one with an X)

- | | |
|---|---|
| <input type="checkbox"/> Agricultural Holding | <input checked="" type="checkbox"/> Erf |
| <input type="checkbox"/> Exclusive Use Areas (EUA) | <input type="checkbox"/> Farm |
| <input type="checkbox"/> Sectional Scheme (To Obtain EUA) | <input type="checkbox"/> Sectional Scheme (to obtain units) |
| <input type="checkbox"/> Sectional Scheme Unit | <input type="checkbox"/> Township |
| <input type="checkbox"/> Unspecified | <input type="checkbox"/> Unsurveyed |

1.3 If the property type is unsurveyed, complete the following:

a) Surname and initials of leader of village, community or tribal authority

Initials

--	--	--	--	--

b) Local Authority

&/or

c) Magisterial District

&/or

d) Tribal Authority/Council

1.4 If the property type is not equal to unsurveyed, complete the following:

a) Deeds Office

PIETERMARITZBURG

b) Registration Division

GV

c) Property No (i.e. Farm No./Erf No./Holding Area No./Scheme No.)

ERF 5333

d) Portion of Property

157

e) Title Deed Number

T24504/2013

f) Surveyor-General Cadastral Code

1	N	2	0	G	V	0	3	4	0	0	0	5	3	3	3	5	0	1	5	7
---	---	---	---	---	---	---	---	---	---	---	---	---	---	---	---	---	---	---	---	---

- Refers to the Surveyor's-General Office (T = Pretoria, F = Free State, C = Cape Town & N = Kwazulu-Natal)
- Major Code (Registration Division)
- Minor code
- Property No (i.e. Farm No./Erf No./Holding Area No./Scheme No.)
- Portion Number

Note: All fields "left padded with 0"

1.5 Property Area Size

2	8	4	8	2	9	0
---	---	---	---	---	---	---

Measure Unit: Hectares Square Meters Acres

- 1.6 Ownership of the property (mark only one with an X)
- Property owned by applicant (100% Share value)
 - Property leased by applicant
 - Property owned by applicant (Share value less than 100%)
 - The property is communal land

2. PROPERTY OWNER RELATIONSHIP

Individual (Identity Number or Passport Number)	Company, Business, Partnership or Community (Business Enterprise Registration Number)	Property Owner Name	Property Owner Document Number (Owner's Title Deed Reference Number)	Property Owner and Property Relationship Date		Owner Share Value %
				From:	To:	
		UMHLATHUZE MUNICIPALITY	T24504/2013	2013/08/13	CURRENT	100

3. DECLARATION BY APPLICANT *(or person that was granted power of attorney by the applicant)*

Full names


Surname

CAROLE MARGARET TATHAM


Signature

Date (ccyy/mm/dd)

Thumbprint (only if requested)



20190906



4. FOR OFFICE USE ONLY

Received by:

Surname

Initials

Position / Rank

Signature

Captured on NRWU database (ccymmdd)

Captured by:

Surname

Initials

Signature



Date stamp of receiving office

Quality Assurance Executed by:

Surname

Initials

Position / Rank

Signature

Date (ccymmdd)



water & sanitation

Department:
Water and Sanitation
REPUBLIC OF SOUTH AFRICA

SUPPLEMENTARY WATER USE INFORMATION PROPERTY WHERE WATER USE OCCURS

DW901 serves to address the following: The property (or properties) where water use(s) is to take place.

•Complete one DW901 form for each property impacted / applicable to a water use registration application.

•Should more than one property owner be applicable to a "property where water occurs" an additional DW902 must be completed for each additional property owner.

1. PROPERTY WHERE WATER USE(S) OCCURS

1.1 Property where water use takes place (farm, stand or community): description as per the Deeds Act if applicable, or name of agricultural holding, farm, township, town or city.

PORTION 0, ERF 16181, RICHARDS BAY

Registration Date (ccyymmdd):

2 0 1 6 0 1 1 2

1.2 Property Type (mark only one with an X)

- | | |
|---|---|
| <input type="checkbox"/> Agricultural Holding | <input checked="" type="checkbox"/> Erf |
| <input type="checkbox"/> Exclusive Use Areas (EUA) | <input type="checkbox"/> Farm |
| <input type="checkbox"/> Sectional Scheme (To Obtain EUA) | <input type="checkbox"/> Sectional Scheme (to obtain units) |
| <input type="checkbox"/> Sectional Scheme Unit | <input type="checkbox"/> Township |
| <input type="checkbox"/> Unspecified | <input type="checkbox"/> Unsurveyed |

1.3 If the property type is unsurveyed, complete the following:

a) Surname and initials of leader of village, community or tribal authority

Initials

b) Local Authority

&/or

c) Magisterial District

&/or

d) Tribal Authority/Council

1.4 If the property type is not equal to unsurveyed, complete the following:

a) Deeds Office

PIETERMARITZBURG

b) Registration Division

GV

c) Property No (i.e. Farm No./Erf No./Holding Area No./Scheme No.)

ERF 16181

d) Portion of Property

0

e) Title Deed Number

T551/2016

f) Surveyor-General Cadastral Code

1	2	3	4	5
N	0 G V 0	4 2 1 0	0 0 0 1 6 1 8 1	0 0 0 0 0

1. Refers to the Surveyor's-General Office (T = Pretoria, F = Free State, C = Cape Town & N = Kwazulu-Natal)
2. Major Code (Registration Division)
3. Minor code
4. Property No (i.e. Farm No./Erf No./Holding Area No./Scheme No.)
5. Portion Number

Note: All fields "left padded with 0"

1.5 Property Area Size

2	3	3	9	5
---	---	---	---	---

Measure Unit: Hectares Square Meters Acres

1.6 Ownership of the property (mark only one with an X)

- Property owned by applicant (100% Share value)
- Property leased by applicant
- Property owned by applicant (Share value less than 100%)
- The property is communal land

2. PROPERTY OWNER RELATIONSHIP

Individual (Identity Number or Passport Number)	Company, Business, Partnership or Community (Business Enterprise Registration Number)	Property Owner Name	Property Owner Document Number (Owner's Title Deed Reference Number)	Property Owner and Property Relationship Date		Owner Share Value %
				From:	To:	
	200200985607	RICHARDS BAY INDUSTRIAL DEVELOPMENT ZONE COMPANY SOC LIMITED	T551/2016	2016/01/12	CURRENT	100

3. DECLARATION BY APPLICANT (or person that was granted power of attorney by the applicant)

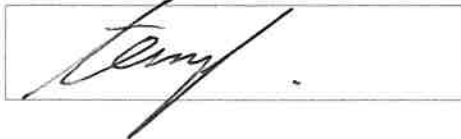
Full names

G	E	R	A	R	D				
---	---	---	---	---	---	--	--	--	--

Surname

T	E		N	U	Y	L
---	---	--	---	---	---	---

Signature



Date (ccyy/mm/dd)

--	--	--	--	--	--	--	--	--	--

Thumbprint (only if requested)

4. FOR OFFICE USE ONLY

Received by:

Surname

--	--	--	--	--	--	--	--	--	--	--	--	--	--	--	--	--	--	--	--

Initials

--	--	--	--

Position / Rank

--	--	--	--	--	--	--	--	--	--	--	--	--	--	--	--	--	--	--	--

Signature

Captured on NRWU database (ccyymmdd)

--	--	--	--	--	--	--	--	--	--

Captured by:

Surname

--	--	--	--	--	--	--	--	--	--	--	--	--	--	--	--	--	--	--	--

Initials

--	--	--	--

Signature

Date stamp of receiving office

Quality Assurance Executed by:

Surname

--	--	--	--	--	--	--	--	--	--	--	--	--	--	--	--	--	--	--	--

Initials

--	--	--	--

Position / Rank

--	--	--	--	--	--	--	--	--	--	--	--	--	--	--	--	--	--	--	--

Signature

Date (ccyymmdd)

--	--	--	--	--	--	--	--	--	--



water & sanitation

Department:
Water and Sanitation
REPUBLIC OF SOUTH AFRICA

**SUPPLEMENTARY WATER USE INFORMATION
DETAILS OF PROPERTY OWNER**

Should more than one property owner be applicable to a 'property where water use occurs', an additional DW902 must be completed for each additional property owner.

1. DETAILS OF PROPERTY OWNER

1.1 Nature of property owner (mark only one block with X)

- | | |
|---|--|
| <input type="checkbox"/> Individual (complete 1.2) | <input type="checkbox"/> Provincial Department (complete 1.5) |
| <input type="checkbox"/> Company, business, partnership or community (complete 1.3) | <input checked="" type="checkbox"/> Water Services Provider (complete 1.6) |
| <input type="checkbox"/> National Department (complete 1.4) | <input type="checkbox"/> Water User Association (complete 1.7) |

1.2 If property owner is an individual

1.2.1 Surname Maiden Name
me

Initials Title Position or official status

Marital Status (mark only one): Married In Community Of Property Married Out Of Community Of Property
 Unmarried

1.2.2 If holder of South African ID:

ID Number

1.2.3 If not holder of South African ID:

Passport No.

Expiry Date (ccyymmdd)

Country of issue

1.3 If the property owner is a company, business, partnership or community:

1.3.1 Name of company, business, partnership or community:

1.3.2 Trading name if different from name of company, business, partnership or community:

1.3.3 Type of Enterprise (mark only one with an X)

- | | | |
|---|---|---|
| <input type="checkbox"/> 06 Public Company (Ltd) | <input type="checkbox"/> 07 Private Company (Pty) Ltd | <input type="checkbox"/> 08 Article 21 (Association inc under Section 21) |
| <input type="checkbox"/> 09 Limited By Guarantee | <input type="checkbox"/> 10 External Company | <input type="checkbox"/> 11 External Company under Article 21 |
| <input type="checkbox"/> 20 Transvaal Ordinance | <input type="checkbox"/> 21 Incorporated (Inc) | <input type="checkbox"/> 22 Unlimited |
| <input type="checkbox"/> 23 Close Corporation (CC) | <input type="checkbox"/> Parastatal | <input type="checkbox"/> Trust |
| <input type="checkbox"/> Other [i.e. Non-CIPRO Company Types (e.g. Churches, Schools, Community Groups, etc.) excluding Trust & Parastatal] | | |

1.3.4 Business Enterprise Registration Number

1.3.5 Date Established (ccyymmdd)

Country Where Established

1.4 If the property owner is a National Department:

1.4.1 National Department Name:

1.5 If the property owner is a Provincial Department:

1.5.1 Province:

1.5.2 Provincial Department Name:

1.6 If the property owner is a Water Services Provider:

1.6.1 Name of WSP:

1.7 If the property owner is a Water User Association:

1.7.1 Name of WUA:

1.8 Postal Address:

Postal Code

1.9 Street Address (only if different from postal address):

Postal Code

1.10 Contact Telephone Number During Office Hours

Area/cell code Number Ext

Alternative contact number
Area/cell code Number Ext

2. DECLARATION BY PROPERTY OWNER**2.1 Property owner or delegated person:**

Surname

Initials

Title

ID number

2.2 If not a holder of South African ID:

Passport No.

Expiry Date
(ccyymmdd)Country of
issue**2.3 Position or official status:****2.4 I declare that the applicant defined in this application has lawful access to the property and carry out the water use activity or activities related to this application.**

Signature

Date (ccyymmdd)

Thumbprint (only if requested)

**3. LIST OF ATTACHED DOCUMENTS (mark each document type attached with an X)**

- 3.1** Certified copy of identity document or passport.
- 3.2** Certified copy of Property Owner Document [refer Section 2 of DW901 (Property Title Deed or Deeds printout)].
- 3.3** Certified copy of lease agreement (refer paragraph 1.6 of DW901)
- 3.4** Certified copy of the "power of attorney" or appropriate supporting documentation

4. FOR OFFICE USE ONLY

Received by:

Surname

Initials

Position / Rank

Signature

Captured on NRWU database (ccyymmdd)

Captured by:

Surname

Initials

Signature

Date stamp of receiving office

Quality Assurance Executed by:

Surname

Initials

Position / Rank

Signature

Date (ccyymmdd)