

HEAD OFFICE

FILE NO.9/2/003/30.....

*

*This file is part of the
consolidated National
Monuments Council filing
system implemented on
1 May 1990*

*

For previous correspondence see

Old File No.5/K/Grals.....

DATE : 1990-09-28 TIME : 11.13.1

SLAGTNG DEEDS REGISTRATION SYSTEM

PROPERTY DETAILS PRINT FOR TOWNSHIP GRAHAMSTOWN
ERF NO 0001454
PORTION 0000

VL DESCR -ERF R/E 1649,R/E 1673
10 T59/5/844
1142 SQM
MUN GRAHAMSTOWN GROUP :
EXTENT


EHEMYS/INTERDICTS/PREP AMOUNT MICROFILM REF
/1970-W 0000 0000 0000
977C-T09/5/844 0000 0000 0000

DETAILS
NAME & SHARE PURCH DATE AMOUNT IDENTITY TITLE DEED
T CHURCH-GRAHAMSTOWN

DDMM MICROFILM R
1405 0000 0000-0



* * * END OF REPORT * * *



Verwysing: 9/2/003/30
Tel. : (021) 23-6310

Raad vir Nasionale Gedenkwaardighede
Posbus 4637, Kaapstad, 8000

5 November 1990

Die Direkteur-generaal : Nasionale Opvoeding,
Privaatsak X 122,
PRETORIA
0001

Vir aandag van dr. V.J. Krohn

Waarde Heer,

INTREKKING VAN GOEWERMENSKENNISGEWING NO. 1887 VAN 1977 EN DIE HERVERKLARING
VAN DIE EIENDOM MET DIE HISTORIESE BAPTISTE-MOEDERKERK DAAROP, IN BATHURST-
STRAAT, GRAHAMSTAD, TOT NASIONALE GEDENKWAARDIGHEID

1. Ek heg aan, vir u verdere afhandeling asseblief, die nodige stukke in verband met die intrekking van goewermentskennisgewing 1887 van 1977 en die herverklaring van bovermelde voorwerp tot 'n nasionale gedenkwaardigheid.
2. Die besluit van die Raad staan opgeteken op bl. 43, item no. 5 van die notule van die vergadering wat op 2 Februarie 1977 in Kaapstad gehou is. Die konsep-goewermentskennisgewings is oorspronklik in Afrikaans opgestel.
3. Alhoewel bovermelde eiendom reeds op 16 September 1977 kragtens Goewermentskennisgewing No. 1887 tot nasionale gedenkwaardigheid verklaar is, is gevind dat die erfbeskrywing soos vermeld in bogenoemde kennisgewing foutief is en dit word dus noodsaaklik geag om dié kennisgewing so spoedig moontlik met 'n gewysigde kennisgewing te vervang. Die fout het ontstaan weens die feit dat daar twee transportaktes met dieselfde nommers in die Aktekantoor geregistreer is. Ongelukkig is die verkeerde een tydens die verklaring gebruik.
4. Dit sal op prys gestel word indien u sal toesien dat die intrekking- en die herverklaringskennisgewing terselfdertyd in die Staatskoerant gepubliseer word.

Die uwe,

nms DIREKTEUR

[Handwritten signature]
4.11.90
WEEKS
PEND = [4 | 6 | 8 | 10 | 12]
Repeng 2 mths
24/11/90 (3)

DIE MINISTER

INTREKKING VAN GOEWERMENTSKENNISGEWING NO. 1887 VAN 1977 EN DIE HERVERKLARING VAN DIE EIENDOM MET DIE HISTORIESE BAPTISTE-MOEDERKERK DAAROP, IN BATHURST-STRAAT, GRAHAMSTAD, TOT NASIONALE GEDENKWAARDIGHEID

1. Die Raad vir Nasionale Gedenkwaardighede het op 2 Februarie 1977 besluit om by u aan te beveel dat bovermelde eiendom kragtens die bepaling van art. 10(1) van die Wet op Nasionale Gedenkwaardighede, 1969 (Wet 28 van 1969), tot nasionale gedenkwaardigheid verklaar word. Bovermelde raadsbesluit is op 16 September 1977 bekrachtig by wyse van Goewermentskennisgewing No. 1887. Daar is by nadere ondersoek gevind dat die eiendomsbeskrywing soos aangetoon in dié kennisgewing foutief is en dit word dus noodsaaklik geag om dié kennisgewing so spoedig moontlik met 'n gewysigde kennisgewing te vervang.
2. Die eiendom behoort aan die Trustees van die Baptiste Kerk en hulle toestemming tot verkalring is by BYLAE A.
3. 'n Foto van die eiendom is by BYLAE B.
4. Motivering vir verklaring:

Hierdie kerkgebou, die Moederkerk van die Baptiste-gemeente, is die oudste kerkgebou in gebruik deur die Baptiste-Unie.

Die fondamentsteen van dié kerkgebou is op 5 Oktober 1840 deur mnr. Martin West, C.C. & R.M., gelê en die gebou is op 12 Maart 1843 geopen. Dié kerkgebou het 'n eenvoudige klassieke voorkant met 'n gematryse pediment wat ondersteun word deur vier pilasters. Die res van die gebou is 'n eenvoudige reghoekige struktuur, behalwe vir die half-koepel erken aan die oorkantste gedeelte wat tans die prag-orrel huisves. Dit is duidelik dat die vooraansig van hierdie kerkgebou in latere jare heelwat verander is, maar desnieteenstaande, bly die simmetrie van die fasade nog dieselfde.

Hierdie kerkgebou wat ten nouste verbonde is met die geskiedenis van die Baptiste-Unie, vorm 'n integrerende deel van die argitektoniese karakter van Bathurststraat, asook die historiese kern van Grahamstad.

5. Konsep-goewermentskennisgewings deur Staatstaaldiens nagesien word hierby aangeheg vir u ondertekening, as u goedvind.

DIREKTEUR-GENERAAL : NASIONALE OPVOEDING

DATUM:

Aanbeveling goedgekeur en konsep-goewermentskennisgewings onderteken.

MINISTER VAN BINNELANDSE SAKE EN VAN NASIONALE OPVOEDING

DATUM:

GOEWERMENTSKENNISGEWING
DEPARTEMENT VAN NASIONALE OPVOEDING

No.

Datum

WET OP NASIONALE GEDENKWAARDIGHEDE, NO. 28 VAN 1969

VERKLARING VAN EIENDOM TOT NASIONALE GEDENKWAARDIGHEID

Kragtens die bevoegdheid my verleen by artikel 10(1) van die Wet op Nasionale Gedenkwaardighede, 1969 (Wet 28 van 1969), verklaar ek, Eugene Louw, Minister van Binnelandse Sake en van Nasionale Opvoeding, hierby die eiendom in die Bylae hiervan volledig beskryf, tot nasionale gedenkwaardigheid.

BYLAE

DIE EIENDOM MET DIE HISTORIESE BAPTISTE-MOEDERKERK DAAROP, IN BATHURSTSTRAAT, GRAHAMSTAD

Beskrywing

Die eiendom tesame met die historiese Baptiste-Moederkerk daarop, synde sekere stuk grond gemerk A en B, geleë te Grahamstad, in die munisipaliteit Grahamstad, synde 'n gedeelte van Erwe 45 en 46 (nou bekend as Erf 1654, Grahamstad), en groot 1142 (eenduisend eenhonderd twee-en-veertig) vierkante meter.

Transportakte 89/1844, gedateer 14 Mei 1844 (endossement bl. 1).

MINISTER VAN BINNELANDSE SAKE EN VAN NASIONALE OPVOEDING

GOVERNMENT NOTICE
DEPARTMENT OF NATIONAL EDUCATION

No.

Date

NATIONAL MONUMENTS ACT, NO. 28 OF 1969

DECLARATION OF PROPERTY TO BE A NATIONAL MONUMENT

By virtue of the powers vested in me by section 10(1) of the National Monuments Act, 1969 (Act 28 of 1969), I, Eugene Louw, Minister of Home Affairs and of National Education, hereby declare the property as fully described in the Schedule hereto to be a national monument.

SCHEDULE

THE PROPERTY WITH THE HISTORIC BAPTIST MOTHER CHURCH THEREON, IN BATHURST-STREET, GRAHAMSTOWN

Description

The property together with the historic Baptist Mother Church thereon, being certain piece of land marked A and B, situated at Grahamstown, in the Municipality of Grahamstown, being a portion of Erven 45 and 46 (now known as Erf 1654, Grahamstown), in extent 1142 (one thousand one hundred and forty-two) square metres.

Deed of Transfer 89/1884, dated 14 May 1844 (endorsement p.1).

MINISTER OF HOME AFFAIRS AND OF NATIONAL EDUCATION

GOEWERMENTSKENNISGEWING
DEPARTEMENT VAN NASIONALE OPVOEDING

No.

Datum

WET OP NASIONALE GEDENKWAARDIGHEDE, NO. 28 VAN 1969

INTREKKING VAN GOEWERMENTSKENNISGEWING 1887 VAN 1977

Kragtens die bevoegdheid my verleen by artikel 10(2)(b) van die Wet op Nasionale Gedenkwaardighede, 1969 (Wet 28 van 1969), trek ek, Eugene Louw, Minister van Binnelandse Sake en van Nasionale Opvoeding, hierby Goewermentskennisgewing 1887 van 16 September 1977 in sy geheel in.

Transportakte 89/1884, gedateer 15 Februarie 1844.

MINISTER VAN BINNELANDSE SAKE EN VAN NASIONALE OPVOEDING

GOVERNMENT NOTICE
DEPARTMENT OF NATIONAL EDUCATION

No.

Date

NATIONAL MONUMENTS ACT, NO. 28 OF 1969

WITHDRAWAL OF GOVERNMENT NOTICE 1887 OF 1977

By virtue of the powers vested in me by section 10(2)(b) of the National Monuments Act, 1969 (Act 28 of 1969), I, Eugene Louw, Minister of Home Affairs and of National Education, hereby withdraw in its entirety Government Notice 1887 of 16 September 1977.

Deed of Transfer 89/1844, dated 15 February 1844.

MINISTER OF HOME AFFAIRS AND OF NATIONAL EDUCATION

**DEPARTMENT OF MINERAL AND
ENERGY AFFAIRS**

No. 588

22 March 1991

EXEMPTION OF CERTAIN LAND FROM THE PROVISIONS OF CHAPTER X AND SECTION 139 (1) OF THE MINING RIGHTS ACT, 1967 (ACT No. 20 OF 1967)

The Minister of Mineral and Energy Affairs and Public Enterprises of the Republic of South Africa has, under section 158 (1) of the Mining Rights Act, 1967 (Act No. 20 of 1967), exempted certain land, held under mining title, on the farm Leeuwbult 52, Administrative District of Theunissen, Mining District of the Orange Free State, Province of the Orange Free State, as shown on a sketch plan copies of which are filed under RMT R12/91 in the Mining Titles Office, Johannesburg, and in the office of the Mining Commissioner: O.F.S., Welkom, from the provisions of Chapter X and section 139 (1) of the said Act, with effect from the date of publication hereof in the *Gazette*.

(19/13/3/18)

**DEPARTMENT OF NATIONAL
EDUCATION**

No. 536

22 March 1991

NATIONAL MONUMENTS ACT,
No. 28 OF 1969

DECLARATION OF PROPERTIES TO BE
NATIONAL MONUMENTS

By virtue of the powers vested in me by section 10 (1) of the National Monuments Act, 1969 (Act No. 28 of 1969), I, Theodorus Gerhardus Alant, Deputy Minister of National Education, hereby declare the properties as fully described in the Schedule hereto to be national monuments

SCHEDULE

1. THE PROPERTY TOGETHER WITH THE SANDSTONE DWELLING-HOUSE THEREON, SITUATED AT 2 OLIVIER STREET, KESTELL, DISTRICT OF BETHLEHEM

Description:

The property, together with the sandstone dwelling-house thereon, being certain Erf 228, situated in the Village of Kestell, District of Bethlehem, in extent 2 974 (two thousand nine hundred and seventy-four) square metres.

Deed of Transfer T5953/1981, dated 14 May 1981.

2. THE PROPERTY WITH THE HISTORIC OLD PRISON THEREON, IN MIDDLE STREET, GRAAFF-REINET

Description:

The property, together with the historic old prison thereon, being certain piece of freehold land, situated in the Village of Graaff-Reinet, being the half portion of Section C, named Sexton's Erf (now known as Erf 1621, Graaff-Reinet), in extent 7 947 (seven thousand nine hundred and forty-seven) square metres.

Deed of Transfer T1/1860, dated 2 July 1860.

**DEPARTEMENT VAN MINERAAL- EN
ENERGIESAKE**

No. 588

22 Maart 1991

UITSLUITING VAN SEKERE GROND VAN DIE TOEPASSING VAN DIE BEPALINGS VAN HOOFSTUK X EN ARTIKEL 139 (1) VAN DIE WET OP MYNREGTE, 1967 (WET No. 20 VAN 1967)

Die Minister van Minerale- en Energiesake en Openbare Ondernemings van die Republiek van Suid-Afrika het kragtens artikel 158 (1) van die Wet op Mynregte, 1967 (Wet No. 20 van 1967), sekere grond, kragtens myntitel gehou, op die plaas Leeuwbult 52, administratiewe distrik Theunissen, myndistrik Oranje-Vrystaat, provinsie die Oranje-Vrystaat, soos getoon op 'n sketskaart waarvan afdrucke onder RMT R12/91 in die Mynbriewekantoor, Johannesburg, en in die kantoor van die Mynkommissaris: O.V.S., Welkom, bewaar word, van die toepassing van die bepalings van Hoofstuk X en artikel 139 (1) van gemelde Wet uitgesluit met ingang van die datum van publikasie hiervan in die *Staatskoerant*.

(19/13/3/18)

**DEPARTMENT VAN NASIONALE
OPVOEDING**

No. 536

22 Maart 1991

WET OP NASIONALE GEDENKWAARDIGHEDE,
No. 28 VAN 1969

VERKLARING VAN EIENDOMME TOT NASIONALE
GEDENKWAARDIGHEDE

Kragtens die bevoegdheid my verleen by artikel 10 (1) van die Wet op Nasionale Gedenkwaardighede, 1969 (Wet No. 28 van 1969), verklaar ek, Theodorus Gerhardus Alant, Adjunk-minister van Nasionale Opvoeding, hierby die eiendom in die Bylae hiervan volledig beskryf, tot nasionale gedenkwaardighede.

BYLAE

9/2/300/3

1. DIE EIENDOM, TESAME MET DIE SANDSTEENWOONHUIS DAAROP, GELEË TE OLIVIERSTRAAT 2, KESTELL, DISTRIK BETHLEHEM

Beskywing:

Die eiendom, tesame met die sandsteenwoonhuis daarop, synde sekere Erf 228, geleë in die dorp Kestell, distrik Bethlehem, en groot 2 974 (tweeëduisend negehoonderd vier-en-sewentig) vierkante meter.

Transportakte T5953/1981, gedateer 14 Mei 1981. 9/2/300/3

2. DIE EIENDOM MET DIE HISTORIESE OU GEVANGENIS DAAROP IN MIDDELSTRAAT, GRAAFF-REINET

Beskrywing:

Die eiendom, tesame met die historiese ou gevangenis daarop, synde sekere stuk eiendomsgrond, geleë in die dorp Graaff-Reinet, synde die halwe gedeelte van Deel C, genaamd Sexton's Erf (nou bekend as Erf 1621, Graaff-Reinet), en groot 7 947 (seweëduisend negehoonderd sewe-en-veertig) vierkante meter.

Transportakte T1/1860, gedateer 2 Julie 1860.

3. THE HISTORIC OLD HORWOOD FARMHOUSE
IN HOMESTEAD ROAD, EDENVALE, DISTRICT
OF GERMISTON

Description:

The historic old Horwood farmhouse, together with fifteen metres of surrounding land, situated on a portion of the remaining extent of Portion 8 of the farm Rietfontein 9 (now known as Rietfontein 63), in the District of Germiston, Province of Transvaal.

Deed of Transfer T9441/1956, dated 26 April 1956.

4. THE SITE WITH THE COETZENBURG FARM-
STEAD CONSISTING OF THE FARMHOUSE,
THE CELLAR AND THE OUTBUILDINGS
THEREON, AT STELLENBOSCH

Description:

The site with the historic old Coetzenburg farmstead (now known as the Jannie Marais House), the cellar and outbuildings thereon, together with that portion of land north of the house and extending to the banks of the Eerste River, situated on the remainder of certain piece of freehold land, in the Municipality and Division of Stellenbosch, being the Remainder of the farm Coetzenburg 313.

Deed of Transfer T5251/1961, dated 24 April 1961.

5. THE FAÇADES OF THE MAIN BUILDING OF
THE SOUTH AFRICAN INSTITUTE FOR MEDI-
CAL RESEARCH, TOGETHER WITH THE
COURTYARDS OF THE BUILDING, AS WELL
AS THE GARDENS, IN HOSPITAL STREET,
JOHANNESBURG

Description:

The façades of the main building of the South African Institute for Medical Research, including the courtyards of this building, the steps to the Director's house, the gardens up to the fence, the gates and fence on the eastern and southern sides, as well as one metre of land on the northern and western sides of the main building land, being Remaining Extent of Stand 4354, in the Township of Johannesburg, Province of Transvaal.

Certificate of Township Title 5747/1912, dated 2 July 1912.

6. THE PROPERTY WITH THE HISTORIC BAPTIST
MOTHER CHURCH THEREON, IN BATHURST
STREET, GRAHAMSTOWN

Description

The property together with the historic Baptist Mother Church thereon, being certain piece of land marked A and B, situated at Grahamstown, in the Municipality of Grahamstown, being a portion of Erven 45 and 46 (now known as Erf 1654, Grahamstown), in extent 1 142 (one thousand one hundred and forty-two) square metres.

Deed of Transfer 89/1844, dated 14 May 1844 (endorsement p. 1).

3. DIE HISTORIESE OU HORWOOD-PLAASHUIS
IN HOMESTEADWEG, EDENVALE, DISTRIK
GERMISTON

Beskrywing:

Die historiese ou Horwood-plaashuis, tesame met vyftien meter grond daaromheen, geleë op 'n gedeelte van die resterende gedeelte van Gedeelte 8 van die plaas Rietfontein 9 (nou bekend as Rietfontein 63), in die distrik Germiston, provinsie Transvaal.

Transportakte T9441/1956, gedateer 26 April 1956.

4. DIE TERREIN MET DIE COETZENBURG-
OPSTAL BESTAANDE UIT DIE WOONHUIS, DIE
KELDER EN DIE BUIEGEBOU DAAROP, TE
STELLENBOSCH

Beskrywing:

Die terrein met die historiese ou Coetzenburg-opstal (nou bekend as die Jannie Marais huis), die kelder en buitegeboue daarop, synde daardie gedeelte grond noord van die huis en strekkende tot by die oewer van die Eersterivier, geleë op die restant van sekere stuk eiendomsgrond, in die munisipaliteit en afdeling Stellenbosch, synde die restant van die plaas Coetzenburg 313.

Transportakte T5251/1961, gedateer 24 April 1961.

5. DIE FASADES VAN DIE HOOFGEBOU VAN DIE
SUID-AFRIKAANSE INSTITUUT VIR MEDIESE
NAVORSING, TESAME MET DIE BINNEHOWE
VAN DIE GEBOU, ASOOK DIE TUINE, IN HOS-
PITAALSTRAAT, JOHANNESBURG

Beskrywing:

Die fasades van die hoofgebou van die Suid-Afrikaanse Instituut vir Mediese navorsing, met inbegrip van die binnehowe van die gebou, die trappies na die Direkteur se huis, die tuine tot by die omheining, die hekke en heining aan die oostelike en suidelike kante, asook een meter grond aan die noordelike en westelike kante van die hoofgebou en die Direkteur se huis, geleë op 'n sekere stuk grond, synde Resterende Gedeelte van Erf 4354, in die dorpsgebied Johannesburg, provinsie Transvaal.

Certificate of Township Title 5747/1912, gedateer 2 Julie 1912.

6. DIE EIENDOM MET DIE HISTORIESE BAPTISTE-
MOEDERKERK DAAROP, IN BATHURST-
STRAAT, GRAHAMSTAD

Beskrywing:

Die eiendom, tesame met die historiese Baptiste-moederkerk daarop, synde sekere stuk grond gemerk A en B, geleë te Grahamstad, in die munisipaliteit Grahamstad, synde 'n gedeelte van Erwe 45 en 46 (nou bekend as Erf 1654, Grahamstad), en groot 1 142 (eenduisend eenhonderd twee-en-veertig) vierkante meter.

Transportakte 89/1844, gedateer 14 Mei 1844 (endossement bl. 1).

9/2/224/10

9/2/228/3

9/2/003/3

7. THE OLD MESSELPAD PASS, SITUATED ON A PORTION OF DIVISIONAL ROAD 2952, IN THE DIVISION OF NAMAQUALAND

Description

The old Messelpad Pass, situated on a portion of Divisional Road 2952, originally known as Divisional Road No. 5 (Krymekaar/over Wildepaardehoek), including the road reserve from the crossing of the Buffels River for a distance of 4,6 kilometres, in the Division of Namaqualand.

8. THE ORIGINAL OLD POST OFFICE AND MAGISTRATE'S OFFICE BUILDING SITUATED IN GREY STREET, ABERDEEN

Description:

The original old Post Office and Magistrate's Office building situated on the portion marked C, being a portion of Lot 9, and the portion marked D, being a portion of Lot 8 of Block D, part of the farm Brakkefontein (now known as Erf 1180, Aberdeen), in the Town and District of Aberdeen, Province of the Cape of Good Hope.

Deed of Transfer T1713/1898, dated 8 March 1898.

9. THE PROPERTY WITH THE SO-CALLED HULTZER BUILDING (ORIGINALLY THE OLD ST LUKE'S SCHOOL) THEREON, AT 72 VOORTREK STREET, SWELLENDAM

Description:

The property, together with the Hultzer Building thereon, being the Remainder of Erf 1036, Swellendam, situated in the Municipality and Division of Swellendam, in extent 1 247 (one thousand two hundred and forty-seven) square metres.

Deed of Transfer T71320/1988, dated 6 December 1988.

10. THE PROPERTY WITH THE ST ANDREW'S PRESBYTERIAN CHURCH BUILDING THEREON, AT 144 CAMBRIDGE STREET, BETHLEHEM

Description:

The property, together with the St Andrew's Presbyterian Church building thereon, being certain Erf 306, situated in the Town and Municipality of Bethlehem, in extent 1 859 (one thousand eight hundred and fifty-nine) square metres.

Deed of Transfer T980/1915, dated 11 June 1915.

11. MELBOURNE TERRACE, MELBOURNE STREET, WOODSTOCK

Description:

The properties with the row of seven identical late Victorian terraced houses known as Melbourne Terrace thereon, described as follows:

(a) *1 Melbourne Street:*

The property, including the late Victorian terraced house thereon, being Erf 117032 (portion of Erf 117031), Cape Town at Woodstock, situated in the Municipality of Cape Town, Cape Division, in extent 139 (one hundred and thirty-nine) square metres.

7. DIE OU MESSELPADPAS, GELEË OP 'N GEDEELTE VAN AFDELINGSPAD 2952, IN DIE AFDELING NAMAKWALAND

Beskrywing:

Die ou Messelpadpas, geleë op 'n gedeelte van Afdelingspad 2952, oorspronklik bekend as Afdelingspad No. 5 (Krymekaar/oor Wildepaardehoek), met inbegrip van die padreserwe vanaf die kruising in die Buffelsrivier vir 'n afstand van 4,6 kilometer, in die afdeling Namakwaland.

8. DIE OORSPRONKLIKE OU POSKANTOOR- EN LANDDROSKANTOORGEBOU GELEË IN GREYSTRAAT, ABERDEEN

Beskrywing:

Die oorspronklike ou poskantoor- en landdroskantoorgebou geleë op die gedeelte gemerk C, synde 'n gedeelte van Perseel 9, en die gedeelte gemerk D, synde 'n gedeelte van Perseel 8 van Blok D, deel van die plaas Brakkefontein (nou bekend as Erf 1180, Aberdeen), in die stad en distrik Aberdeen, provinsie die Kaap die Goeie Hoop.

Transportakte T1713/1898, gedateer 8 Maart 1898.

9. DIE EIENDOM MET DIE SOGENAAMDE HULTZER-GEBOU (OORSPRONKLIK DIE OU ST LUKE'S-SKOOL) DAAROP, TE VOORTREKSTRAAT 72, SWELLENDAM

Beskrywing:

Die eiendom, tesame met die sogenaamde Hultzergebou daarop, synde die restant van Erf 1036, Swellendam, geleë in die munisipaliteit en afdeling Swellendam, en groot 1 247 (eenduisend tweehonderd sewe-en-veertig) vierkante meter.

Transportakte T71320/1988, gedateer 6 Desember 1988.

10. DIE EIENDOM MET DIE ST ANDREW'S PRESBYTERIAANSE KERKGEBOU DAAROP, TE CAMBRIDGESTRAAT 144, BETHLEHEM

Beskrywing:

Die eiendom, tesame met die St Andrew's Presbiteriaanse kerkgebou daarop, synde sekere Erf 306, geleë in die dorp en munisipaliteit Bethlehem, en groot 1 859 (eenduisend agthonderd nege-en-veertig) vierkante meter.

Transportakte T980/1915, gedateer 11 Junie 1915.

11. MELBOURNE TERRACE, MELBOURNE-STRAAT, WOODSTOCK

Beskrywing:

Die eiendomme met die ry van sewe identiese laat-Victoriaanse terrashuise bekend as Melbourne Terrace daarop, beskryf as volg:

(a) *Melbournestraat 1:*

Die eiendom met inbegrip van die laat-Victoriaanse terrashuis daarop, synde Erf 117032 (gedeelte van Erf 117031), Kaapstad te Woodstock, geleë in die munisipaliteit Kaapstad, Kaapse Afdeling, en groot 139 (eenduisend nege-en-dertig) vierkante meter.

Deed of Transfer T2602/1985, dated 24 January 1985;

(b) *3 Melbourne Street:*

The property, including the late Victorian terraced house thereon, being Erf 117033, Cape Town, at Woodstock, situated in the City of Cape Town, Cape Division, in extent 136 (one hundred and thirty-six) square metres.

Deed of Transfer T41965/1989, dated 25 July 1989;

(c) *5 Melbourne Street:*

The property, including the late Victorian terraced house thereon, being Erf 117034, Cape Town at Woodstock, situated in the Municipality of Cape Town, Cape Division, in extent 131 (one hundred and thirty-one) square metres.

Deed of Transfer T34049/1990, dated 15 June 1990;

(d) *7 Melbourne Street:*

The property, including the late Victorian terraced house thereon, being Erf 117035, Cape Town at Woodstock, situated in the Municipality of Cape Town, Cape Division, in extent 129 (one hundred and twenty-nine) square metres.

Deed of Transfer T64938/1988, dated 8 November 1988;

(e) *9 Melbourne Street:*

The property, including the late Victorian terraced house thereon, being Erf 117036, Cape Town at Woodstock, situated in the Municipality of Cape Town, Cape Division, in extent 125 (one hundred and twenty-five) square metres.

Deed of Transfer T49353/1990, dated 20 August 1990;

(f) *11 Melbourne Street:*

The property, including the late Victorian terraced house thereon, being Erf 117037 (portion of Erf 117031), Cape Town, at Woodstock, situated in the Municipality of Cape Town, Cape Division, in extent 121 (one hundred and twenty-one) square metres.

Deed of Transfer T13496/1985, dated 16 April 1985; and

(g) *13 Melbourne Street:*

The property, including the late Victorian terraced house thereon, being Erf 117038 (portion of Erf 117031), Cape Town, at Woodstock, situated in the Municipality of Cape Town, Cape Division, in extent 154 (one hundred and fifty-four) square metres.

Deed of Transfer T2601/1985, dated 24 January 1985.

12. THE PROPERTY WITH THE HOUSE KNOWN AS MEYERHOF THEREON, SITUATED IN MEYER STREET, PLUMSTEAD

Description:

The property, together with the house known as Meyerhof thereon, being the remainder of Erf 71222, Cape Town, at Plumstead, situated in the City of Cape Town, Cape Division, in extent 2 094 (two thousand and ninety-four) square metres.

Transportakte T2602/1985, gedateer 24 Januarie 1985:

(b) *Melbournestraat 3:*

Die eiendom, met inbegrip van die laat-Victoriaanse terrashuis daarop, synde Erf 117033 Kaapstad, te Woodstock, geleë in die stad Kaapstad, Kaapse Afdeling, en groot 136 (eenhonderd ses-en-dertig) vierkante meter.

Transportakte T41965/1989, gedateer 25 Julie 1989;

(c) *Melbournestraat 5:*

Die eiendom, met inbegrip van die laat-Victoriaanse terrashuis daarop, synde Erf 117034 Kaapstad, te Woodstock, geleë in die munisipaliteit Kaapstad, Kaapse Afdeling, en groot 131 (eenhonderd een-en-dertig) vierkante meter.

Transportakte T34049/1990, gedateer 15 Junie 1990;

(d) *Melbournestraat 7:*

Die eiendom, met inbegrip van die laat-Victoriaanse terrashuis daarop, synde Erf 117035 Kaapstad, te Woodstock, geleë in die munisipaliteit Kaapstad, Kaapse Afdeling, en groot 129 (eenhonderd nege-en-twintig) vierkante meter.

Transportakte T64938/1988, gedateer 8 November 1988;

(e) *Melbournestraat 9:*

Die eiendom, met inbegrip van die laat-Victoriaanse terrashuis daarop, synde Erf 117036, Kaapstad te Woodstock, geleë in die munisipaliteit Kaapstad, Kaapse Afdeling, en groot 125 (eenhonderd vyf-en-twintig) vierkante meter.

Transportakte T49353/1990, gedateer 20 Augustus 1990;

(f) *Melbournestraat 11:*

Die eiendom, met inbegrip van die laat-Victoriaanse terrashuis daarop, synde Erf 117037 (gedeelte van Erf 117031), Kaapstad te Woodstock, geleë in die munisipaliteit Kaapstad, Kaapse Afdeling, en groot 121 (eenhonderd een-en-twintig) vierkante meter.

Transportakte T13496/1985, gedateer 16 April 1985; en

(g) *Melbournestraat 13:*

Die eiendom, met inbegrip van die laat-Victoriaanse terrashuis daarop, synde Erf 117038 (gedeelte van Erf 117031), Kaapstad te Woodstock, geleë in die munisipaliteit Kaapstad, Kaapse Afdeling, en groot 154 (eenhonderd vier-en-vyftig) vierkante meter.

Transportakte T2601/1985, gedateer 24 Januarie 1985.

9/2/111/18

12. DIE EIENDOM MET DIE HUIS BEKEND AS MEYERHOF DAAROP, IN MEYERSTRAAT, PLUMSTEAD

Beskrywing:

Die eiendom, tesame met die huis bekend as Meyerhof daarop, synde die restant van Erf 71222, Kaapstad, te Plumstead, geleë in die stad Kaapstad, Kaapse Afdeling, en groot 2 094 (tweeduisend vier-en-negentig) vierkante meter.

Deed of Transfer T5630/1988, dated 3 February 1988.

13. THE HISTORIC OLD BRITISH STONE FORT, SITUATED ON PRIESKA KOPPIE, IN THE PRIESKA KOPPIE NATURE RESERVE, AT PRIESKA

Description:

The historic old British stone fort, situated on Prieska Koppie, in the Prieska Koppie Nature Reserve, being a portion of the remainder of Erf 1, Prieska, situated in the Municipality and Division of Prieska.

Crown Grant 9/1921, dated 13 February 1921.

14. THE PROPERTY WITH THE HOUSE KNOWN AS TABORA, THEREON, IN BOSHOF AVENUE, NEWLANDS, CAPE TOWN

Description:

The property, together with the house known as Tabora thereon, being the remainder of Erf 49925, Cape Town, at Newlands, situated in the City of Cape Town, Cape Division, in extent 7 275 (seven thousand two hundred and seventy-five) square metres.

Deed of Transfer T22515/1987, dated 25 May 1987.

T. G. ALANT,

Deputy Minister of National Education.

No. 537

22 March 1991

NATIONAL MONUMENTS ACT,
No. 28 OF 1969

WITHDRAWAL OF ITEM 2 OF GOVERNMENT
NOTICE No. 952 OF 1936

By virtue of the powers vested in me by section 10 (2) (b) of the National Monuments Act, 1969 (Act No. 28 of 1969), I, Theodorus Gerhardus Alant, Deputy Minister of National Education, hereby withdraw in its entirety Item 2 of Government Notice No. 952 of 19 June 1936.

T. G. ALANT,

Deputy Minister of National Education.

No. 538

22 March 1991

NATIONAL MONUMENTS ACT,
No. 28 OF 1969

WITHDRAWAL OF GOVERNMENT NOTICE
No. 934 OF 1984

By virtue of the powers vested in me by section 10 (2) (b) of the National Monuments Act, 1969 (Act No. 28 of 1969), I, Theodorus Gerhardus Alant, Deputy Minister of National Education, hereby withdraw in its entirety Government Notice No. 934 of 11 May 1984.

Crown Grant 9/1921, dated 13 February 1921.

T. G. ALANT,

Deputy Minister of National Education.

Transportakte T5630/1988, gedateer 3 Februarie 1988.

9/2 | 075/4

13. DIE HISTORIESE OU BRITSE KLIPFORT, GELEË OP PRIESKAKOPPIE, IN DIE PRIESKAKOPPIE-NATUURRESERVAAT, TE PRIESKA

Beskrywing:

Die historiese ou Britse klipfort, geleë op Prieskakoppie, in die Prieskakoppie-natuurreservaat, synde 'n gedeelte van die restant van Erf 1, Prieska, geleë in die munisipaliteit en afdeling Prieska.

Kroongrondbrief 9/1921, gedateer 13 Februarie 1921.

9/2 | 018 | 7

14. DIE EIENDOM MET DIE HUIS BEKEND AS TABORA DAAROP, IN BOSHOF LAAN, NUWELAND, KAAPSTAD

Beskrywing:

Die eiendom, tesame met die huis bekend as Tabora daarop, synde die restant van Erf 49925, Kaapstad, te Nuweland, geleë in die stad Kaapstad, Kaapse Afdeling, en groot 7 275 (seweduisend tweehonderd vyf-en-sewentig) vierkante meter.

Transportakte T22515/1987, gedateer 25 Mei 1987.

T. G. ALANT,

Adjunk-minister van Nasionale Opvoeding.

No. 537

22 Maart 1991

WET OP NASIONALE GEDENKWAARDIGHEDE,
No. 28 VAN 1969

INTREKKING VAN ITEM 2 VAN GOEWERMENTS-
KENNISGEWING No. 952 VAN 1936

Kragtens die bevoegdheid my verleen by artikel 10 (2) (b) van die Wet op Nasionale Gedenkwaardighede, 1969 (Wet No. 28 van 1969), trek ek, Theodorus Gerhardus Alant, Adjunk-minister van Nasionale Opvoeding, hierby Item 2 van Goewermentskennisgewing No. 952 van 19 Junie 1936 in sy geheel in.

T. G. ALANT,

Adjunk-minister van Nasionale Opvoeding.

No. 538

22 Maart 1991

WET OP NASIONALE GEDENKWAARDIG-
HEDE No. 28 VAN 1969

INTREKKING VAN GOEWERMENSKENNIS-
GEWING No. 934 VAN 1984

Kragtens die bevoegdheid my verleen by artikel 10 (2) (b) van die Wet op Nasionale Gedenkwaardighede, 1969 (Wet No. 28 van 1969), trek ek, Theodorus Gerhardus Alant, Adjunk-minister van Nasionale Opvoeding, hierby Goewermentskennisgewing No. 934 van 11 Mei 1984 in sy geheel in.

Kroongrondbrief 9/1921, gedateer 13 Februarie 1921.

T. G. ALANT,

Adjunk-minister van Nasionale Opvoeding.

No. 539 **22 March 1991****NATIONAL MONUMENTS ACT,
No. 28 OF 1969****WITHDRAWAL OF GOVERNMENT NOTICE No. 853
OF 1978**

By virtue of the powers vested in me by section 10 (2) (b) of the National Monuments Act, 1969 (Act No. 28 of 1969), I, Theodorus Gerhardus Alant, Deputy Minister of National Education, hereby withdraw in its entirety Government Notice No. 853 of 28 April 1978.

Deed of Transfer 447/1940, dated 11 May 1940.

T. G. ALANT,

Deputy Minister of National Education.

No. 540 **22 March 1991****NATIONAL MONUMENTS ACT,
No. 28 OF 1969****WITHDRAWAL OF GOVERNMENT NOTICE
No. 1887 OF 1977**

By virtue of the powers vested in me by section 10 (2) (b) of the National Monuments Act, 1969 (Act No. 28 of 1969), I, Theodorus Gerhardus Alant, Deputy Minister of National Education, hereby withdraw in its entirety Government Notice No. 1887 of 16 September 1977.

Deed of Transfer 89/1844, dated 15 February 1844.

T. G. ALANT,

Deputy Minister of National Education.

No. 541 **22 March 1991****NATIONAL MONUMENTS ACT,
No. 28 OF 1969****WITHDRAWAL OF ITEM 1 OF GOVERNMENT
NOTICE No. 263 OF 1990**

By virtue of the powers vested in me by section 10 (2) (b) of the National Monuments Act, 1969 (Act No. 28 of 1969), I, Theodorus Gerhardus Alant, Deputy Minister of National Education, hereby withdraw in its entirety Item 1 of Government Notice No. 263 of 16 February 1990.

Deed of Transfer T5953/1981, dated 14 May 1981.

T. G. ALANT,

Deputy Minister of National Education.

**DEPARTMENT OF PLANNING,
PROVINCIAL AFFAIRS AND
NATIONAL HOUSING****No. 544** **22 March 1991****DEFINITION OF LAND DESIGNATED AS A DEVEL-
OPMENT AREA IN THE DISTRICT OF BALFOUR,
TRANSVAAL**

In terms of section 33 (3) of the Black Communities Development Act, 1984 (Act No. 4 of 1984), I, Andrew Fourie, Deputy Minister of Planning, define in the

No. 539 **22 Maart 1991****WET OP NASIONALE GEDENKWAARDIG-
HEDE, No. 28 VAN 1969****INTREKKING VAN GOEWERMENSKENNIS-
GEWING No. 853 VAN 1978**

Kragtens die bevoegdheid my verleen by artikel 10 (2) (b) van die Wet op Nasionale Gedenkwaardighede, 1969 (Wet No. 28 van 1969), trek ek, Theodorus Gerhardus Alant, Adjunk-minister van Nasionale Opvoeding, hierby Goewermentskennisgewing No. 853 van 28 April 1978 in sy geheel in.

Transportakte 447/1940, gedateer 11 Mei 1940.

T. G. ALANT,

Adjunk-minister van Nasionale Opvoeding.

No. 540 **22 Maart 1991****WET OP NASIONALE GEDENKWAARDIG-
HEDE, No. 28 VAN 1969****INTREKKING VAN GOEWERMENSKENNIS-
GEWING No. 1887 VAN 1977**

Kragtens die bevoegdheid my verleen by artikel 10 (2) (b) van die Wet op Nasionale Gedenkwaardighede, 1969 (Wet No. 28 van 1969), trek ek, Theodorus Gerhardus Alant, Adjunk-minister van Nasionale Opvoeding, hierby Goewermentskennisgewing No. 1887 van 16 September 1977 in sy geheel in.

Transportakte 89/1844, gedateer 15 Februarie 1844.

T. G. ALANT,

Adjunk-minister van Nasionale Opvoeding.

No. 541 **22 Maart 1991****WET OP NASIONALE GEDENKWAARDIG-
HEDE, No. 28 VAN 1969****INTREKKING VAN ITEM 1 VAN GOEWERMENSKENNIS-
GEWING No. 263 VAN 1990**

Kragtens die bevoegdheid my verleen by artikel 10 (2) (b) van die Wet op Nasionale Gedenkwaardighede, 1969 (Wet No. 28 van 1969), trek ek, Theodorus Gerhardus Alant, Adjunk-minister van Nasionale Opvoeding, hierby Item 1 van Goewermentskennisgewing No. 263 van 16 Februarie 1990 in sy geheel in.

Transportakte T5953/1981, gedateer 14 Mei 1981.

T. G. ALANT,

Adjunk-minister van Nasionale Opvoeding.

**DEPARTEMENT VAN BEPLANNING,
PROVINSIALE SAKE EN
NASIONALE BEHUISING****No. 544** **22 Maart 1991****OMSKRYWING VAN GROND AANGEWYS AS
'N ONTWIKKELINGSGBIED IN DIE DISTRIK
BALFOUR, TRANSVAAL**

Ingevolge artikel 33 (3) van die Wet op die Ontwikkeling van Swart Gemeenskappe, 1984 (Wet No. 4 van 1984), omskryf ek, Andrew Fourie, Adjunk-minister van

9/2/003/30

MNR P.M. FARMER

18 April 1991

Die Registrateur van Aktes
Privaatsak X9073
KAAPSTAD
8000

Meneer

VERKLARING TOT NASIONALE GEDENKWAARDIGHEID : DIE EIENDOM MET
DIE BAPTISTE MOEDERKERK DAAROP, IN BATHURSTSTRAAT, GRAHAMSTAD

Die Raad vir Nasionale Gedenkwaardighede wil u graag daarop wys dat Goewermentskennisgewing No. 1887 van 16 September 1977 waarvolgens die bogenoemde eiendom tot nasionale gedenkwaardigheid verklaar is, kragtens Goewermentskennisgewing No. 540 van 22 Maart 1991 in sy geheel ingetrek is. Die betrokke Transportakte is T89/1844, gedateer 15 Februarie 1844.

Geliewe daarop te let dat die onderhawige eiendom kragtens Goewermentskennisgewing No. 536 (Item 6) van 22 Maart 1991 herverklaar is en dit sal waardeer word indien u sal toesien dat die betrokke Transportakte, T89/1844, dienooreenkomstig geëndosseer word.

Dit sal waardeer word indien u net later sal bevestig dat die bogenoemde Transportaktes wel geëndosseer is.

Die uwe

nms DIREKTEUR
PMF/sm

a.a.: Mej Kock, Nasionale Opvoeding
a.a.: Die RNG Streekvertegenwoordiger : OOS-KAAP

JRH 17/5/91
Pend 2 months

DEPARTMENT OF MINERAL AND ENERGY AFFAIRS

No. 588

22 March 1991

EXEMPTION OF CERTAIN LAND FROM THE PROVISIONS OF CHAPTER X AND SECTION 139 (1) OF THE MINING RIGHTS ACT, 1967 (ACT No. 20 OF 1967)

The Minister of Mineral and Energy Affairs and Public Enterprises of the Republic of South Africa has, under section 158 (1) of the Mining Rights Act, 1967 (Act No. 20 of 1967), exempted certain land, held under mining title, on the farm Leeuwbult 52, Administrative District of Theunissen, Mining District of the Orange Free State, Province of the Orange Free State, as shown on a sketch plan copies of which are filed under RMT R12/91 in the Mining Titles Office, Johannesburg, and in the office of the Mining Commissioner: O.F.S., Welkom, from the provisions of Chapter X and section 139 (1) of the said Act, with effect from the date of publication hereof in the *Gazette*.

(19/13/3/18)

DEPARTMENT OF NATIONAL EDUCATION

No. 536

22 March 1991

NATIONAL MONUMENTS ACT,
No. 28 OF 1969

DECLARATION OF PROPERTIES TO BE
NATIONAL MONUMENTS

By virtue of the powers vested in me by section 10 (1) of the National Monuments Act, 1969 (Act No. 28 of 1969), I, Theodorus Gerhardus Alant, Deputy Minister of National Education, hereby declare the properties as fully described in the Schedule hereto to be national monuments

SCHEDULE

1. THE PROPERTY TOGETHER WITH THE SANDSTONE DWELLING-HOUSE THEREON, SITUATED AT 2 OLIVIER STREET, KESTELL, DISTRICT OF BETHLEHEM

Description:

The property, together with the sandstone dwelling-house thereon, being certain Erf 228, situated in the Village of Kestell, District of Bethlehem, in extent 2 974 (two thousand nine hundred and seventy-four) square metres.

Deed of Transfer T5953/1981, dated 14 May 1981.

2. THE PROPERTY WITH THE HISTORIC OLD PRISON THEREON, IN MIDDLE STREET, GRAAFF-REINET

Description:

The property, together with the historic old prison thereon, being certain piece of freehold land, situated in the Village of Graaff-Reinet, being the half portion of Section C, named Sexton's Erf (now known as Erf 1621, Graaff-Reinet), in extent 7 947 (seven thousand nine hundred and forty-seven) square metres.

Deed of Transfer T1/1860, dated 2 July 1860.

DEPARTEMENT VAN MINERAAL- EN ENERGIESAKE

No. 588

22 Maart 1991

UITSLUITING VAN SEKERE GROND VAN DIE TOEPASSING VAN DIE BEPALINGS VAN HOOFSTUK X EN ARTIKEL 139 (1) VAN DIE WET OP MYNREGTE, 1967 (WET No. 20 VAN 1967)

Die Minister van Mineraal- en Energiesake en Openbare Ondernemings van die Republiek van Suid-Afrika het kragtens artikel 158 (1) van die Wet op Mynregte, 1967 (Wet No. 20 van 1967), sekere grond, kragtens myntitel gehou, op die plaas Leeuwbult 52, administratiewe distrik Theunissen, myndistrik Oranje-Vrystaat, provinsie die Oranje-Vrystaat, soos getoon op 'n sketskaart waarvan afdrucke onder RMT R12/91 in die Mynbriewekantoor, Johannesburg, en in die kantoor van die Mynkommissaris: O.V.S., Welkom, bewaar word, van die toepassing van die bepalings van Hoofstuk X en artikel 139 (1) van gemelde Wet uitgesluit met ingang van die datum van publikasie hiervan in die *Staatskoerant*.

(19/13/3/18)

DEPARTMENT VAN NASIONALE OPVOEDING

No. 536

22 Maart 1991

WET OP NASIONALE GEDENKWAARDIGHEDEN,
No. 28 VAN 1969

VERKLARING VAN EIENDOMME TOT NASIONALE
GEDENKWAARDIGHEDEN

Kragtens die bevoegdheid my verleen by artikel 10 (1) van die Wet op Nasionale Gedenkwaardighede, 1969 (Wet No. 28 van 1969), verklaar ek, Theodorus Gerhardus Alant, Adjunk-minister van Nasionale Opvoeding, hierby die eiendom in die Bylae hiervan volledig beskryf, tot nasionale gedenkwaardighede.

BYLAE

9/2/300/3

1. DIE EIENDOM, TESAME MET DIE SANDSTEENWOONHUIS DAAROP, GELEË TE OLIVIERSTRAAT 2, KESTELL, DISTRIK BETHLEHEM

Beskrywing:

Die eiendom, tesame met die sandsteenwoonhuis daarop, synde sekere Erf 228, geleë in die dorp Kestell, distrik Bethlehem, en groot 2 974 (tweeduisend negehoonderd vier-en-sewentig) vierkante meter.

Transportakte T5953/1981, gedateer 14 Mei 1981. 9/2/303

2. DIE EIENDOM MET DIE HISTORIESE OU GEVANGENIS DAAROP IN MIDDELSTRAAT, GRAAFF-REINET

Beskrywing:

Die eiendom, tesame met die historiese ou gevangenis daarop, synde sekere stuk eiendomsgrond, geleë in die dorp Graaff-Reinet, synde die halwe gedeelte van Deel C, genaamd Sexton's Erf (nou bekend as Erf 1621, Graaff-Reinet), en groot 7 947 (seweduisend negehoonderd sewe-en-veertig) vierkante meter.

Transportakte T1/1860, gedateer 2 Julie 1860.

3. THE HISTORIC OLD HORWOOD FARMHOUSE IN HOMESTEAD ROAD, EDENVALE, DISTRICT OF GERMISTON

Description:

The historic old Horwood farmhouse, together with fifteen metres of surrounding land, situated on a portion of the remaining extent of Portion 8 of the farm Rietfontein 9 (now known as Rietfontein 63), in the District of Germiston, Province of Transvaal.

Deed of Transfer T9441/1956, dated 26 April 1956.

4. THE SITE WITH THE COETZENBURG FARMSTEAD CONSISTING OF THE FARMHOUSE, THE CELLAR AND THE OUTBUILDINGS THEREON, AT STELLENBOSCH

Description:

The site with the historic old Coetzenburg farmstead (now known as the Jannie Marais House), the cellar and outbuildings thereon, together with that portion of land north of the house and extending to the banks of the Eerste River, situated on the remainder of certain piece of freehold land, in the Municipality and Division of Stellenbosch, being the Remainder of the farm Coetzenburg 313.

Deed of Transfer T5251/1961, dated 24 April 1961.

5. THE FAÇADES OF THE MAIN BUILDING OF THE SOUTH AFRICAN INSTITUTE FOR MEDICAL RESEARCH, TOGETHER WITH THE COURTYARDS OF THE BUILDING, AS WELL AS THE GARDENS, IN HOSPITAL STREET, JOHANNESBURG

Description:

The façades of the main building of the South African Institute for Medical Research, including the courtyards of this building, the steps to the Director's house, the gardens up to the fence, the gates and fence on the eastern and southern sides, as well as one metre of land on the northern and western sides of the main building land, being Remaining Extent of Stand 4354, in the Township of Johannesburg, Province of Transvaal.

Certificate of Township Title 5747/1912, dated 2 July 1912.

6. THE PROPERTY WITH THE HISTORIC BAPTIST MOTHER CHURCH THEREON, IN BATHURST STREET, GRAHAMSTOWN

Description:

The property together with the historic Baptist Mother Church thereon, being certain piece of land marked A and B, situated at Grahamstown, in the Municipality of Grahamstown, being a portion of Erven 45 and 46 (now known as Erf 1654, Grahamstown), in extent 1 142 (one thousand one hundred and forty-two) square metres.

Deed of Transfer 89/1844, dated 14 May 1844 (endorsement p. 1).

3. DIE HISTORIESE OU HORWOOD-PLAASHUIS IN HOMESTEADWEG, EDENVALE, DISTRIK GERMISTON

Beskrywing:

Die historiese ou Horwood-plaashuis, tesame met vyftien meter grond daaromheen, geleë op 'n gedeelte van die resterende gedeelte van Gedeelte 8 van die plaas Rietfontein 9 (nou bekend as Rietfontein 63), in die distrik Germiston, provinsie Transvaal.

Transportakte T9441/1956, gedateer 26 April 1956.

4. DIE TERREIN MET DIE COETZENBURG-OPSTAL BESTAANDE UIT DIE WOONHUIS, DIE KELDER EN DIE BUIETEGBOU DAAROP, TE STELLENBOSCH

Beskrywing:

Die terrein met die historiese ou Coetzenburg-opstal (nou bekend as die Jannie Maraishuis), die kelder en buitegeboue daarop, synde daardie gedeelte grond noord van die huis en strekkende tot by die oewer van die Eersterivier, geleë op die restant van sekere stuk eiendomsgrond, in die munisipaliteit en afdeling Stellenbosch, synde die restant van die plaas Coetzenburg 313.

Transportakte T5251/1961, gedateer 24 April 1961.

5. DIE FASADES VAN DIE HOOFGEBOU VAN DIE SUID-AFRIKAANSE INSTITUUT VIR MEDIËSE NAVORSING, TESAME MET DIE BINNEHOWE VAN DIE GEBOU, ASOOK DIE TUINE, IN HOSPITAALSTRAAT, JOHANNESBURG

Beskrywing:

Die fasades van die hoofgebou van die Suid-Afrikaanse Instituut vir Mediese navorsing, met inbegrip van die binnehowe van dié gebou, die trappies na die Direkteur se huis, die tuine tot by die omheining, die hekke en heining aan die oostelike en suidelike kante, asook een meter grond aan die noordelike en westelike kante van die hoofgebou en die Direkteur se huis, geleë op 'n sekere stuk grond, synde Resterende Gedeelte van Erf 4354, in die dorpsgebied Johannesburg, provinsie Transvaal.

Certificate of Township Title 5747/1912, gedateer 2 Julie 1912.

6. DIE EIENDOM MET DIE HISTORIESE BAPTISTE-MOEDERKERK DAAROP, IN BATHURSTSTRAAT, GRAHAMSTAD

Beskrywing:

Die eiendom, tesame met die historiese Baptiste-moederkerk daarop, synde sekere stuk grond gemerk A en B, geleë te Grahamstad, in die munisipaliteit Grahamstad, synde 'n gedeelte van Erve 45 en 46 (nou bekend as Erf 1654, Grahamstad), en groot 1 142 (eenduisend eenhonderd twee-en-veertig) vierkante meter.

Transportakte 89/1844, gedateer 14 Mei 1844 (endossement bl. 1).

9/2/084/1

9/2/228/1

9/2/003/3

7. THE OLD MESSELPAD PASS, SITUATED ON A PORTION OF DIVISIONAL ROAD 2952, IN THE DIVISION OF NAMAQUALAND

Description

The old Messelpad Pass, situated on a portion of Divisional Road 2952, originally known as Divisional Road No. 5 (Krymekaar/over Wildepaardehoek), including the road reserve from the crossing of the Buffels River for a distance of 4,6 kilometres, in the Division of Namaqualand.

8. THE ORIGINAL OLD POST OFFICE AND MAGISTRATE'S OFFICE BUILDING SITUATED IN GREY STREET, ABERDEEN

Description:

The original old Post Office and Magistrate's Office building situated on the portion marked C, being a portion of Lot 9, and the portion marked D, being a portion of Lot 8 of Block D, part of the farm Brakkefontein (now known as Erf 1180, Aberdeen), in the Town and District of Aberdeen, Province of the Cape of Good Hope.

Deed of Transfer T1713/1898, dated 8 March 1898.

9. THE PROPERTY WITH THE SO-CALLED HULTZER BUILDING (ORIGINALLY THE OLD ST LUKE'S SCHOOL) THEREON, AT 72 VOORTREK STREET, SWELLENDAM

Description:

The property, together with the Hultzer Building thereon, being the Remainder of Erf 1036, Swellendam, situated in the Municipality and Division of Swellendam, in extent 1 247 (one thousand two hundred and forty-seven) square metres.

Deed of Transfer T71320/1988, dated 6 December 1988.

10. THE PROPERTY WITH THE ST ANDREW'S PRESBYTERIAN CHURCH BUILDING THEREON, AT 144 CAMBRIDGE STREET, BETHLEHEM

Description:

The property, together with the St Andrew's Presbyterian Church building thereon, being certain Erf 306, situated in the Town and Municipality of Bethlehem, in extent 1 859 (one thousand eight hundred and fifty-nine) square metres.

Deed of Transfer T980/1915, dated 11 June 1915.

11. MELBOURNE TERRACE, MELBOURNE STREET, WOODSTOCK

Description:

The properties with the row of seven identical late Victorian terraced houses known as Melbourne Terrace thereon, described as follows:

(a) *1 Melbourne Street:*

The property, including the late Victorian terraced house thereon, being Erf 117032 (portion of Erf 117031), Cape Town at Woodstock, situated in the Municipality of Cape Town, Cape Division, in extent 139 (one hundred and thirty-nine) square metres.

7. DIE OU MESSELPADPAS, GELEË OP 'N GEDEELTE VAN AFDELINGSPAD 2952, IN DIE AFDELING NAMAKWALAND

Beskrywing:

Die ou Messelpadpas, geleë op 'n gedeelte van Afdelingspad 2952, oorspronklik bekend as Afdelingspad No. 5 (Krymekaar/oor Wildepaardehoek), met inbegrip van die padreserwe vanaf die kruising van die Buffelsrivier vir 'n afstand van 4,6 kilometer, in die afdeling Namakwaland.

8. DIE OORSPRONKLIKE OU POSKANTOOR- EN LANDDROSKANTOORGEBOU GELEË IN GREYSTRAAT, ABERDEEN

Beskrywing:

Die oorspronklike ou poskantoor- en landdroskantoorgebou geleë op die gedeelte gemerk C, synde 'n gedeelte van Perseel 9, en die gedeelte gemerk D, synde 'n gedeelte van Perseel 8 van Blok D, deel van die plaas Brakkefontein (nou bekend as Erf 1180, Aberdeen), in die stad en distrik Aberdeen, provinsie die Kaap die Goeie Hoop.

Transportakte T1713/1898, gedateer 8 Maart 1898.

9. DIE EIENDOM MET DIE SOGENAAMDE HULTZER-GEBOU (OORSPRONKLIK DIE OU ST LUKE'S-SKOOL) DAAROP, TE VOORTREKSTRAAT 72, SWELLENDAM

Beskrywing:

Die eiendom, tesame met die sogenaamde Hultzergebou daarop, synde die restant van Erf 1036, Swellendam, geleë in die munisipaliteit en afdeling Swellendam, en groot 1 247 (eenduisend tweehonderd sewe-en-veertig) vierkante meter.

Transportakte T71320/1988, gedateer 6 Desember 1988.

10. DIE EIENDOM MET DIE ST ANDREW'S PRESBYTERIAANSE KERKGEBOU DAAROP, TE CAMBRIDGESTRAAT 144, BETHLEHEM

Beskrywing:

Die eiendom, tesame met die St Andrew's Presbiteriaanse kerkgebou daarop, synde sekere Erf 306, geleë in die dorp en munisipaliteit Bethlehem, en groot 1 859 (eenduisend agthonderd nege-en-vyftig) vierkante meter.

Transportakte T980/1915, gedateer 11 Junie 1915.

11. MELBOURNE TERRACE, MELBOURNE-STRAAT, WOODSTOCK

Beskrywing:

Die eiendomme met die ry van sewe identiese laat-Victoriaanse terrashuise bekend as Melbourne Terrace daarop, beskryf as volg:

(a) *Melbournestraat 1:*

Die eiendom met inbegrip van die laat-Victoriaanse terrashuis daarop, synde Erf 117032 (gedeelte van Erf 117031), Kaapstad te Woodstock, geleë in die munisipaliteit Kaapstad, Kaapse Afdeling, en groot 139 (eenhonderd nege-en-dertig) vierkante meter.

Deed of Transfer T2602/1985, dated 24 January 1985;

(b) *3 Melbourne Street:*

The property, including the late Victorian terraced house thereon, being Erf 117033, Cape Town, at Woodstock, situated in the City of Cape Town, Cape Division, in extent 136 (one hundred and thirty-six) square metres.

Deed of Transfer T41965/1989, dated 25 July 1989;

(c) *5 Melbourne Street:*

The property, including the late Victorian terraced house thereon, being Erf 117034, Cape Town at Woodstock, situated in the Municipality of Cape Town, Cape Division, in extent 131 (one hundred and thirty-one) square metres.

Deed of Transfer T34049/1990, dated 15 June 1990;

(d) *7 Melbourne Street:*

The property, including the late Victorian terraced house thereon, being Erf 117035, Cape Town at Woodstock, situated in the Municipality of Cape Town, Cape Division, in extent 129 (one hundred and twenty-nine) square metres.

Deed of Transfer T64938/1988, dated 8 November 1988;

(e) *9 Melbourne Street:*

The property, including the late Victorian terraced house thereon, being Erf 117036, Cape Town at Woodstock, situated in the Municipality of Cape Town, Cape Division, in extent 125 (one hundred and twenty-five) square metres.

Deed of Transfer T49353/1990, dated 20 August 1990;

(f) *11 Melbourne Street:*

The property, including the late Victorian terraced house thereon, being Erf 117037 (portion of Erf 117031), Cape Town, at Woodstock, situated in the Municipality of Cape Town, Cape Division, in extent 121 (one hundred and twenty-one) square metres.

Deed of Transfer T13496/1985, dated 16 April 1985; and

(g) *13 Melbourne Street:*

The property, including the late Victorian terraced house thereon, being Erf 117038 (portion of Erf 117031), Cape Town, at Woodstock, situated in the Municipality of Cape Town, Cape Division, in extent 154 (one hundred and fifty-four) square metres.

Deed of Transfer T2601/1985, dated 24 January 1985.

12. THE PROPERTY WITH THE HOUSE KNOWN AS MEYERHOF THEREON, SITUATED IN MEYER STREET, PLUMSTEAD

Description:

The property, together with the house known as Meyerhof thereon, being the remainder of Erf 71222, Cape Town, at Plumstead, situated in the City of Cape Town, Cape Division, in extent 2 094 (two thousand and ninety-four) square metres.

Transportakte T2602/1985, gedateer 24 Januarie 1985:

(b) *Melbournestraat 3:*

Die eiendom, met inbegrip van die laat-Victoriaanse terrashuis daarop, synde Erf 117033 Kaapstad, te Woodstock, geleë in die stad Kaapstad, Kaapse Afdeling, en groot 136 (eenhonderd ses-en-dertig) vierkante meter.

Transportakte T41965/1989, gedateer 25 Julie 1989;

(c) *Melbournestraat 5:*

Die eiendom, met inbegrip van die laat-Victoriaanse terrashuis daarop, synde Erf 117034 Kaapstad, te Woodstock, geleë in die munisipaliteit Kaapstad, Kaapse Afdeling, en groot 131 (eenhonderd een-en-dertig) vierkante meter.

Transportakte T34049/1990, gedateer 15 Junie 1990;

(d) *Melbournestraat 7:*

Die eiendom, met inbegrip van die laat-Victoriaanse terrashuis daarop, synde Erf 117035 Kaapstad, te Woodstock, geleë in die munisipaliteit Kaapstad, Kaapse Afdeling, en groot 129 (eenhonderd nege-en-twintig) vierkante meter.

Transportakte T64938/1988, gedateer 8 November 1988;

(e) *Melbournestraat 9:*

Die eiendom, met inbegrip van die laat-Victoriaanse terrashuis daarop, synde Erf 117036, Kaapstad te Woodstock, geleë in die munisipaliteit Kaapstad, Kaapse Afdeling, en groot 125 (eenhonderd vyf-en-twintig) vierkante meter.

Transportakte T49353/1990, gedateer 20 Augustus 1990;

(f) *Melbournestraat 11:*

Die eiendom, met inbegrip van die laat-Victoriaanse terrashuis daarop, synde Erf 117037 (gedeelte van Erf 117031), Kaapstad te Woodstock, geleë in die munisipaliteit Kaapstad, Kaapse Afdeling, en groot 121 (eenhonderd een-en-twintig) vierkante meter.

Transportakte T13496/1985, gedateer 16 April 1985; en

(g) *Melbournestraat 13:*

Die eiendom, met inbegrip van die laat-Victoriaanse terrashuis daarop, synde Erf 117038 (gedeelte van Erf 117031), Kaapstad te Woodstock, geleë in die munisipaliteit Kaapstad, Kaapse Afdeling, en groot 154 (eenhonderd vier-en-vyftig) vierkante meter.

Transportakte T2601/1985, gedateer 24 Januarie 1985.

9/2/111/18

12. DIE EIENDOM MET DIE HUIS BEKEND AS MEYERHOF DAAROP, IN MEYERSTRAAT, PLUMSTEAD

Beskrywing:

Die eiendom, tesame met die huis bekend as Meyerhof daarop, synde die restant van Erf 71222, Kaapstad, te Plumstead, geleë in die stad Kaapstad, Kaapse Afdeling, en groot 2 094 (twee duisend vier-en-negentig) vierkante meter.

Deed of Transfer T5630/1988, dated 3 February 1988.

13. THE HISTORIC OLD BRITISH STONE FORT, SITUATED ON PRIESKA KOPPIE, IN THE PRIESKA KOPPIE NATURE RESERVE, AT PRIESKA

Description:

The historic old British stone fort, situated on Prieska Koppie, in the Prieska Koppie Nature Reserve, being a portion of the remainder of Erf 1, Prieska, situated in the Municipality and Division of Prieska.

Crown Grant 9/1921, dated 13 February 1921.

14. THE PROPERTY WITH THE HOUSE KNOWN AS TABORA, THEREON, IN BOSHOF AVENUE, NEWLANDS, CAPE TOWN

Description:

The property, together with the house known as Tabora thereon, being the remainder of Erf 49925, Cape Town, at Newlands, situated in the City of Cape Town, Cape Division, in extent 7 275 (seven thousand two hundred and seventy-five) square metres.

Deed of Transfer T22515/1987, dated 25 May 1987.

T. G. ALANT,

Deputy Minister of National Education.

No. 537

22 March 1991

NATIONAL MONUMENTS ACT,
No. 28 OF 1969

WITHDRAWAL OF ITEM 2 OF GOVERNMENT
NOTICE No. 952 OF 1936

By virtue of the powers vested in me by section 10 (2) (b) of the National Monuments Act, 1969 (Act No. 28 of 1969), I, Theodorus Gerhardus Alant, Deputy Minister of National Education, hereby withdraw in its entirety Item 2 of Government Notice No. 952 of 19 June 1936.

T. G. ALANT,

Deputy Minister of National Education.

No. 538

22 March 1991

NATIONAL MONUMENTS ACT,
No. 28 OF 1969

WITHDRAWAL OF GOVERNMENT NOTICE
No. 934 OF 1984

By virtue of the powers vested in me by section 10 (2) (b) of the National Monuments Act, 1969 (Act No. 28 of 1969), I, Theodorus Gerhardus Alant, Deputy Minister of National Education, hereby withdraw in its entirety Government Notice No. 934 of 11 May 1984.

Crown Grant 9/1921, dated 13 February 1921.

T. G. ALANT,

Deputy Minister of National Education.

Transportakte T5630/1988, gedateer 3 Februarie 1988.

9/2 | 075 | 4

13. DIE HISTORIESE OU BRITSE KLIPFORT, GELEË OP PRIESKAKOPPIE, IN DIE PRIESKAKOPPIE-NATUURRESERVAAT, TE PRIESKA

Beskrywing:

Die historiese ou Britse klipfort, geleë op Prieskakoppie, in die Prieskakoppie-natuurreservaat, synde 'n gedeelte van die restant van Erf 1, Prieska, geleë in die munisipaliteit en afdeling Prieska.

Kroongrondbrief 9/1921, gedateer 13 Februarie 1921.

9 | 2 | 018 | 7

14. DIE EIENDOM MET DIE HUIS BEKEND AS TABORA DAAROP, IN BOSHOF LAAN, NUWELAND, KAAPSTAD

Beskrywing:

Die eiendom, tesame met die huis bekend as Tabora daarop, synde die restant van Erf 49925, Kaapstad, te Nuweland, geleë in die stad Kaapstad, Kaapse Afdeling, en groot 7 275 (seweduisend tweehonderd vyf-en-sewentig) vierkante meter.

Transportakte T22515/1987, gedateer 25 Mei 1987.

T. G. ALANT,

Adjunk-minister van Nasionale Opvoeding.

No. 537

22 Maart 1991

WET OP NASIONALE GEDENKWAARDIGHEDE,
No. 28 VAN 1969

INTREKKING VAN ITEM 2 VAN GOEWERMENTS-
KENNISGEWING No. 952 VAN 1936

Kragtens die bevoegdheid my verleen by artikel 10 (2) (b) van die Wet op Nasionale Gedenkwaardighede, 1969 (Wet No. 28 van 1969), trek ek, Theodorus Gerhardus Alant, Adjunk-minister van Nasionale Opvoeding, hierby Item 2 van Goewermentskennisgewing No. 952 van 19 Junie 1936 in sy geheel in.

T. G. ALANT,

Adjunk-minister van Nasionale Opvoeding.

No. 538

22 Maart 1991

WET OP NASIONALE GEDENKWAARDIG-
HEDE No. 28 VAN 1969

INTREKKING VAN GOEWERMENSKENNIS-
GEWING No. 934 VAN 1984

Kragtens die bevoegdheid my verleen by artikel 10 (2) (b) van die Wet op Nasionale Gedenkwaardighede, 1969 (Wet No. 28 van 1969), trek ek, Theodorus Gerhardus Alant, Adjunk-minister van Nasionale Opvoeding, hierby Goewermentskennisgewing No. 934 van 11 Mei 1984 in sy geheel in.

Kroongrondbrief 9/1921, gedateer 13 Februarie 1921.

T. G. ALANT,

Adjunk-minister van Nasionale Opvoeding.

No. 539 **22 March 1991****NATIONAL MONUMENTS ACT,
No. 28 OF 1969****WITHDRAWAL OF GOVERNMENT NOTICE No. 853
OF 1978**

By virtue of the powers vested in me by section 10 (2) (b) of the National Monuments Act, 1969 (Act No. 28 of 1969), I, Theodorus Gerhardus Alant, Deputy Minister of National Education, hereby withdraw in its entirety Government Notice No. 853 of 28 April 1978.

Deed of Transfer 447/1940, dated 11 May 1940.

T. G. ALANT,

Deputy Minister of National Education.

No. 540 **22 March 1991****NATIONAL MONUMENTS ACT,
No. 28 OF 1969****WITHDRAWAL OF GOVERNMENT NOTICE
No. 1887 OF 1977**

By virtue of the powers vested in me by section 10 (2) (b) of the National Monuments Act, 1969 (Act No. 28 of 1969), I, Theodorus Gerhardus Alant, Deputy Minister of National Education, hereby withdraw in its entirety Government Notice No. 1887 of 16 September 1977.

Deed of Transfer 89/1844, dated 15 February 1844.

T. G. ALANT,

Deputy Minister of National Education.

No. 541 **22 March 1991****NATIONAL MONUMENTS ACT,
No. 28 OF 1969****WITHDRAWAL OF ITEM 1 OF GOVERNMENT
NOTICE No. 263 OF 1990**

By virtue of the powers vested in me by section 10 (2) (b) of the National Monuments Act, 1969 (Act No. 28 of 1969), I, Theodorus Gerhardus Alant, Deputy Minister of National Education, hereby withdraw in its entirety Item 1 of Government Notice No. 263 of 16 February 1990.

Deed of Transfer T5953/1981, dated 14 May 1981.

T. G. ALANT,

Deputy Minister of National Education.

**DEPARTMENT OF PLANNING,
PROVINCIAL AFFAIRS AND
NATIONAL HOUSING****No. 544** **22 March 1991****DEFINITION OF LAND DESIGNATED AS A DEVELOPMENT
AREA IN THE DISTRICT OF BALFOUR,
TRANSSVAAL**

In terms of section 33 (3) of the Black Communities Development Act, 1984 (Act No. 4 of 1984), I, Andrew Fourie, Deputy Minister of Planning, define in the

No. 539 **22 Maart 1991****WET OP NASIONALE GEDENKWAARDIG-
HEDE, No. 28 VAN 1969****INTREKKING VAN GOEWERMENSKENNIS-
GEWING No. 853 VAN 1978**

Kragtens die bevoegdheid my verleen by artikel 10 (2) (b) van die Wet op Nasionale Gedenkwaardighede, 1969 (Wet No. 28 van 1969), trek ek, Theodorus Gerhardus Alant, Adjunk-minister van Nasionale Opvoeding, hierby Goewermentskennisgewing No. 853 van 28 April 1978 in sy geheel in.

Transportakte 447/1940, gedateer 11 Mei 1940.

T. G. ALANT,

Adjunk-minister van Nasionale Opvoeding.

No. 540 **22 Maart 1991****WET OP NASIONALE GEDENKWAARDIG-
HEDE, No. 28 VAN 1969****INTREKKING VAN GOEWERMENSKENNIS-
GEWING No. 1887 VAN 1977**

Kragtens die bevoegdheid my verleen by artikel 10 (2) (b) van die Wet op Nasionale Gedenkwaardighede, 1969 (Wet No. 28 van 1969), trek ek, Theodorus Gerhardus Alant, Adjunk-minister van Nasionale Opvoeding, hierby Goewermentskennisgewing No. 1887 van 16 September 1977 in sy geheel in.

Transportakte 89/1844, gedateer 15 Februarie 1844.

T. G. ALANT,

Adjunk-minister van Nasionale Opvoeding.

No. 541 **22 Maart 1991****WET OP NASIONALE GEDENKWAARDIG-
HEDE, No. 28 VAN 1969****INTREKKING VAN ITEM 1 VAN GOEWERMENSKENNIS-
GIEWING No. 263 VAN 1990**

Kragtens die bevoegdheid my verleen by artikel 10 (2) (b) van die Wet op Nasionale Gedenkwaardighede, 1969 (Wet No. 28 van 1969), trek ek, Theodorus Gerhardus Alant, Adjunk-minister van Nasionale Opvoeding, hierby Item 1 van Goewermentskennisgewing No. 263 van 16 Februarie 1990 in sy geheel in.

Transportakte T5953/1981, gedateer 14 Mei 1981.

T. G. ALANT,


Adjunk-minister van Nasionale Opvoeding.

**DEPARTEMENT VAN BEPLANNING,
PROVINSIALE SAKE EN
NASIONALE BEHUISING****No. 544** **22 Maart 1991****OMSKRYWING VAN GROND AANGEWYS AS
'N ONTWIKKELINGSGBIED IN DIE DISTRIK
BALFOUR, TRANSSVAAL**

Ingevolge artikel 33 (3) van die Wet op die Ontwikkeling van Swart Gemeenskappe, 1984 (Wet No. 4 van 1984), omskryf ek, Andrew Fourie, Adjunk-minister van

NATIONAL MONUMENTS COUNCIL

RAAD VIR NASIONALE GEDENKWAARDIGHED



Telephone: (021) 23-6310
Fax: (021) 22-1992
Telegrams: TENE0
P.O. Box 4637 (Postal Address)
Cape Town 8000
127 Bree Street
Cape Town 8001

Telefoon: (021) 23-6310
Faks: (021) 22-1992
Telegramme: TENE0
Posbus 4637 (Posadres)
Kaapstad 8000
Breestraat 127
Kaapstad 8001

9/2/003/30

Enquiries - Navraag: P M Farmer

10 Julie 1992

Die Direkteur-generaal
Departement van Nasionale Opvoeding
Privaatsak X 122
PRETORIA
0001

Vir aandag van mev. A Kock

Meneer

**ENDOSSERING VAN TRANSPORTAKTE: DIE EIENDOM MET DIE BAPTISTE
MOEDERKERK DAAROP, IN BATHURSTSTRAAT, GRAHAMSTAD**

Aangeheg vind asseblief 'n afskrif van 'n skrywe van die
Registrateur van Aktes ter bevestiging van die endossering van
die Transportakte van die bogenoemde eiendom.

Die uwe

nms. DIREKTEUR

a.a. Die Streekbestuurder, RNG: Oos-Kaap


PMF/sb

(P)

5027 / 1991

NATIONAL MONUMENTS COUNCIL

RAADVIRNASIONALE GEDENKWAARDIGHEDE



Telephone: 23-6310
Fax: 22-1992
Telegrams: 'TENEO'
P.O. Box 4637 (Postal Address)
Cape Town 8000
127 Bree Street
Cape Town 8001

Telefoon: 23-6310
Faks: 22-1992
Telegramme: 'TENEO'
Posbus 4637 (Posadres)
Kaapstad 8000
Breedstraat 127
Kaapstad 8001

Ref./Verwys: 9/2/003/30

Your Ref.:
U Verwys.:

Enquiries / Navrae:

MNR P.M. FARMER

18 April 1991

Die Registrateur van Aktes
Privaatsak X9073
KAAPSTAD
8000

Meneer

VERKLARING TOT NASIONALE GEDENKWAARDIGHEID : DIE EIENDOM MET
DIE BAPTISTE MOEDERKERK DAAROP, IN BATHURSTSTRAAT, GRAHAMSTAD

Die Raad vir Nasionale Gedenkwaardighede wil u graag daarop wys dat Goewermentskennisgewing No. 1887 van 16 September 1977 waarvolgens die bogenoemde eiendom tot nasionale gedenkwaardigheid verklaar is, kragtens Goewermentskennisgewing No. 540 van 22 Maart 1991 in sy geheel ingetrek is. Die betrokke Transportakte is T89/1844, gedateer 15 Februarie 1844.

Geliewe daarop te let dat die onderhawige eiendom kragtens Goewermentskennisgewing No. 536 (Item 6) van 22 Maart 1991 herverklaar is en dit sal waardeer word indien u sal toesien dat die betrokke Transportakte, T89/1844, dienooreenkomstig geëndosseer word.

Dit sal waardeer word indien u net later sal bevestig dat die bogenoemde Transportaktes wel geëndosseer is.

Die uwe

*Aangeleë in regi
Sind?*

Jam

nms DIREKTEUR
PMF/sm

N. M. C. — R. N. G.
RECEIVED / ONTVANG
- 6 MAY 1991

DEPARTMENT VAN
OPENBARE WERKE EN GRONDWAAK
REGISTRATEUR VAN AKTES
PRIVAATSAK 9073, KAAPSTAD 8000
1991-04-27
REGISTRAR OF DEEDS
PRIVATE BAG 9073, CAPE TOWN 8000
DEPARTMENT OF
PUBLIC WORKS AND LAND AFFAIRS

a.a.: Mej Kock, Nasionale Opvoeding
a.a.: Die RNG Streekvertegenwoordiger : OOS-KAAP

*gedoen
20/4/91*

*Raath B/B
Tand*