

The Farm No 1740, Administrative District of Paarl

S. G. No.
373/2009

Approved
E. van der Merwe
Surveyor-General
09 MAR 2009

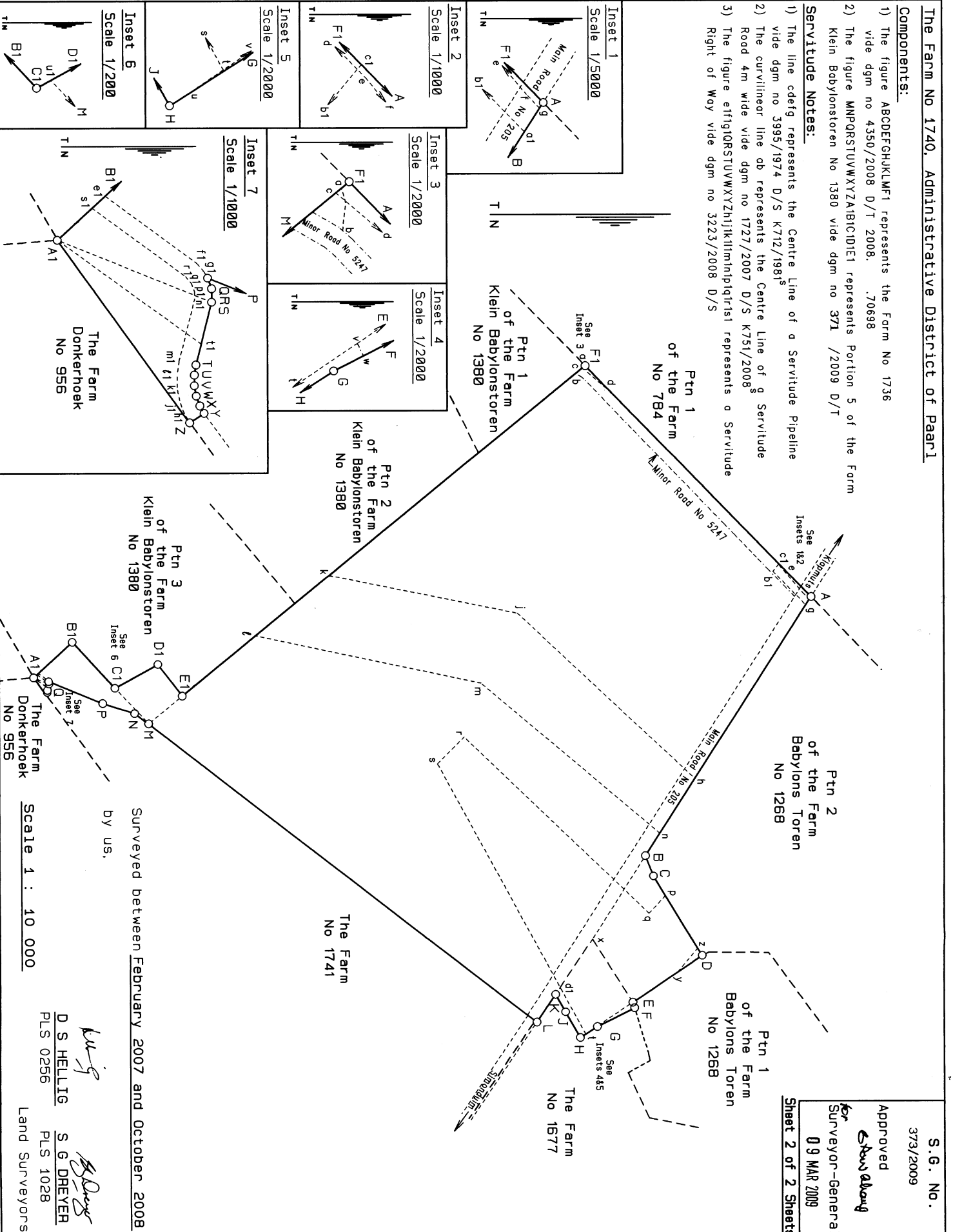
Sheet 2 of 2 Sheets

Components:

- 1) The figure ABCDEFGHJKLMF1 represents the Farm No 1736 vide dgm no 4350/2008 D/T 2008. .70698
- 2) The figure MNPQRSTUWXYZAIBICIDIEI represents Portion 5 of the Farm Klein Babylonstoren No 1380 vide dgm no 371 /2009 D/T/

Service Note:

- 1) The line cdefg represents the Centre Line of a Servitude Pipeline vide dgm no 3995/1974 D/S K712/1981^s
- 2) The curvilinear line ab represents the Centre Line of a Servitude Road 4m wide vide dgm no 1727/2007 D/S K751/2008
- 3) The figure atfig10RSTUWXYZhijk1lmnp1q1r1s1 represents a Servitude Right of Way vide dgm no 3223/2008 D/S



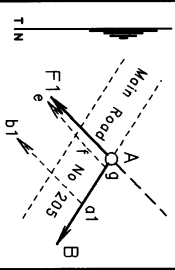
Surveyed between February 2007 and October 2008
by us.

Scale 1 : 10 000

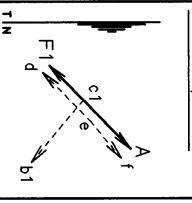
D S HELLIG
PLS 0256
Land Surveyors

S G DREYER
PLS 1028
Land Surveyors

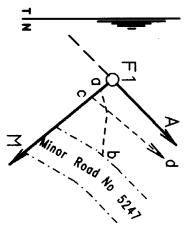
Inset 1
Scale 1/50000



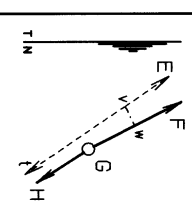
Inset 2
Scale 1/10000



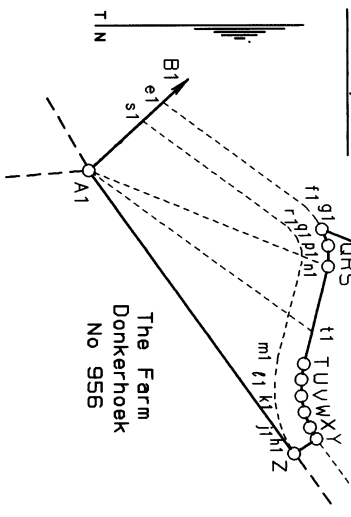
Inset 3
Scale 1/20000



Inset 4
Scale 1/20000



Inset 7
Scale 1/10000



Inset 6
Scale 1/2000

