










Dwarsrug Access Road Northern Cape Province

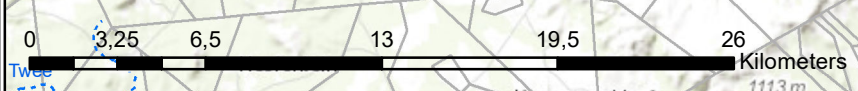
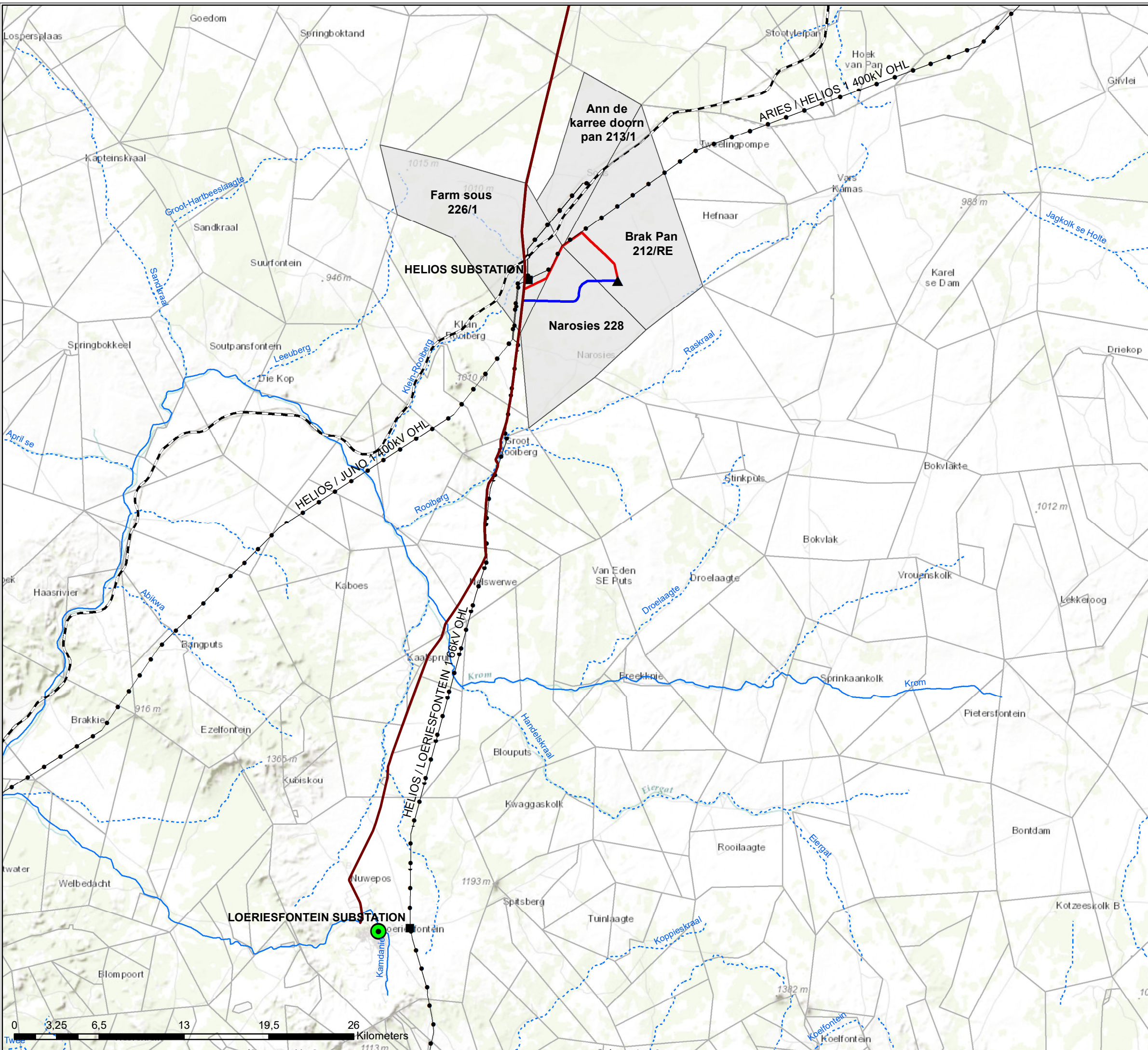
Locality Map

Legend

-  Loeriesfontein
-  Eskom Substation
-  Dwarsrug on-site substation
-  Railway
-  Granaatboskolk Road
-  Existing Power Line
-  Dwarsrug Access Road Alternative 1
-  Dwarsrug Access Road Alternative 2
-  Affected Farm Portions



Scale: 1:279 106
 Projection: LO19
 Map Ref: Dwarsrug Road - Locality Map - 16.01.19
 Current land use: Agricultural zoning

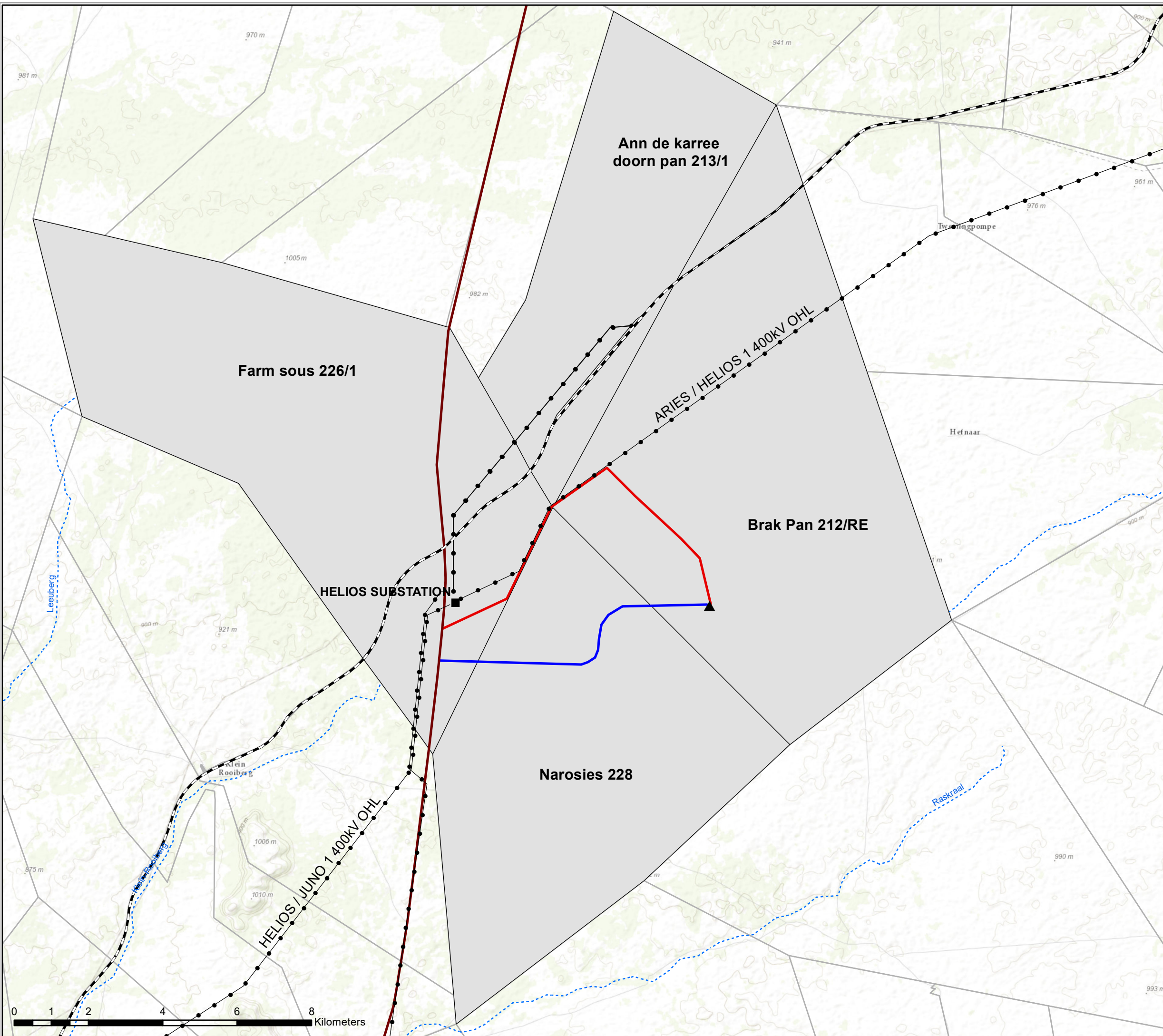


Dwarsrug Access Road Northern Cape Province

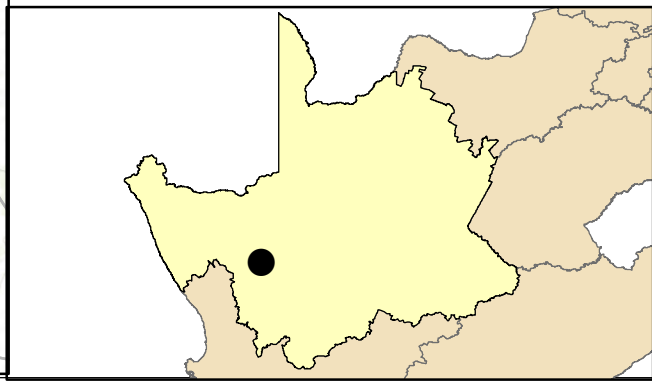
Layout Map

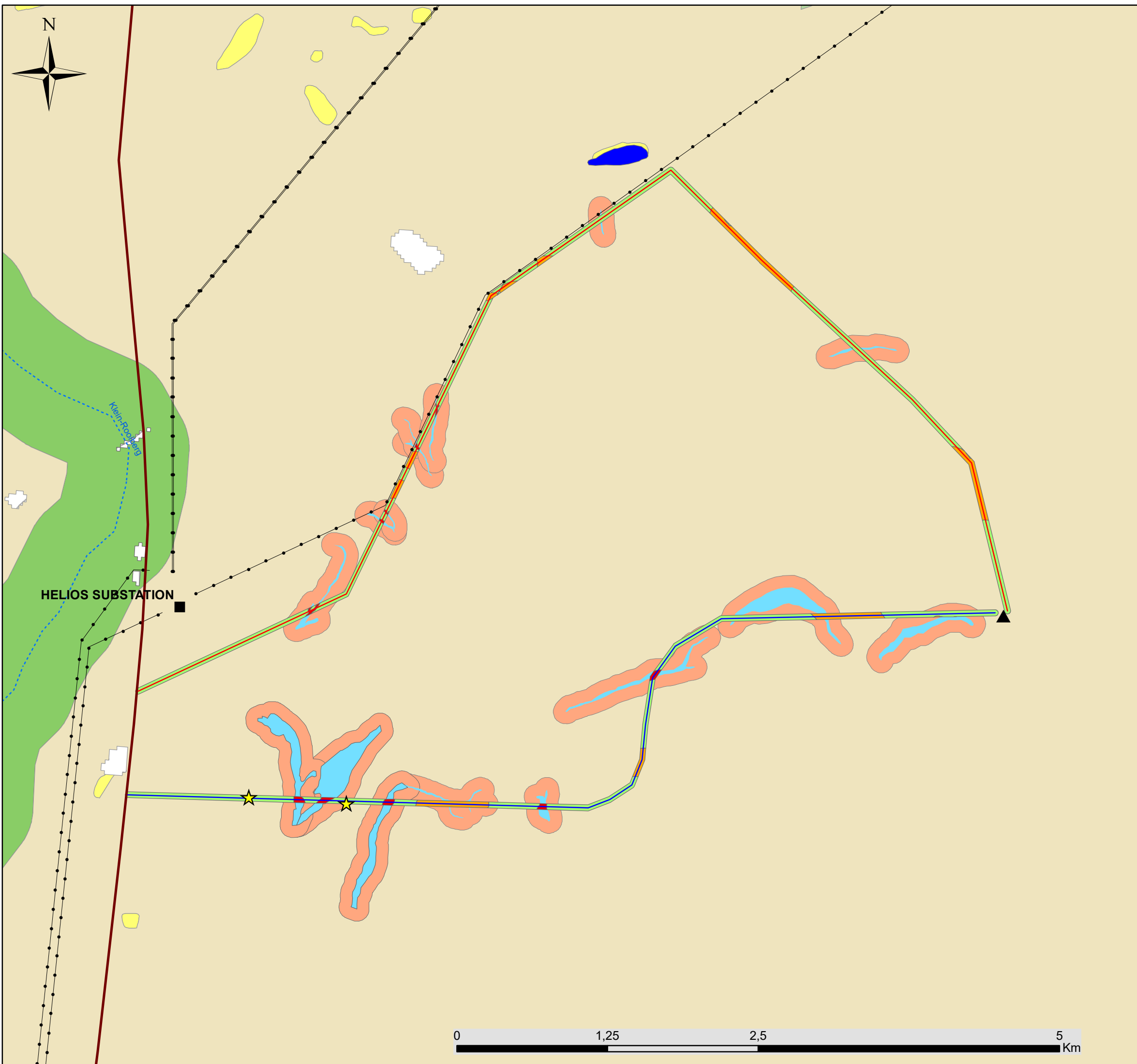
Legend

- Eskom Substation
- ▲ Dwarsrug on-site substation
- Railway
- Existing Power Line
- Granaatboskolk_Road
- Dwarsrug access road Alt 1
- Dwarsrug access road Alt 2
- Affected farm portions



Scale: 1:96 707
Projection: LO19
Map Ref: Dwarsrug Road - Locality Map - 05.03.19
Current land use: Agricultural zoning























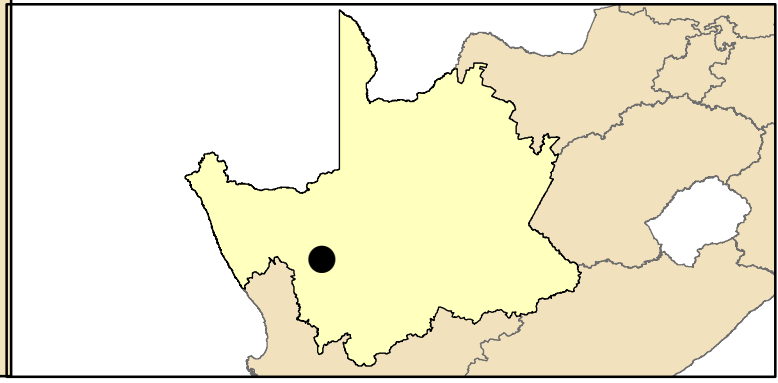
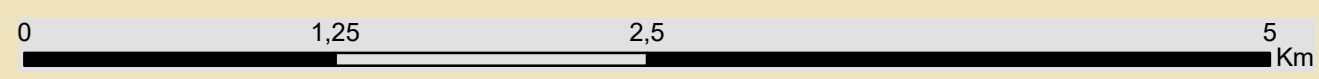
Dwarsrug Wind Farm Access Road, Northern Cape Province

Environmental Sensitivity Map

Legend

-  Heritage Sites
 -  On-site substation
 -  Eskom Substation
 -  Dwarsrug access road Alt 1
 -  Dwarsrug access road Alt 2
 -  Granaatboskolk_Road
 -  Existing Power Line
- ### Ecological Sensitivities
-  High
 -  Medium
 -  Low
- ### Environmental Sensitivities
-  Drainage lines
 -  GN509 100m Regulated Area
 -  Ephemeral Wetland
- ### Northern Cape CBA
-  Protected Area
 -  Critical Biodiversity Area One
 -  Critical Biodiversity Area Two
 -  Ecological Support Area
 -  Other Natural Areas





Scale: 1:30 342
 Projection: LO19
 Map Ref: Dwarsrug Road - Locality Map - 16.01.19

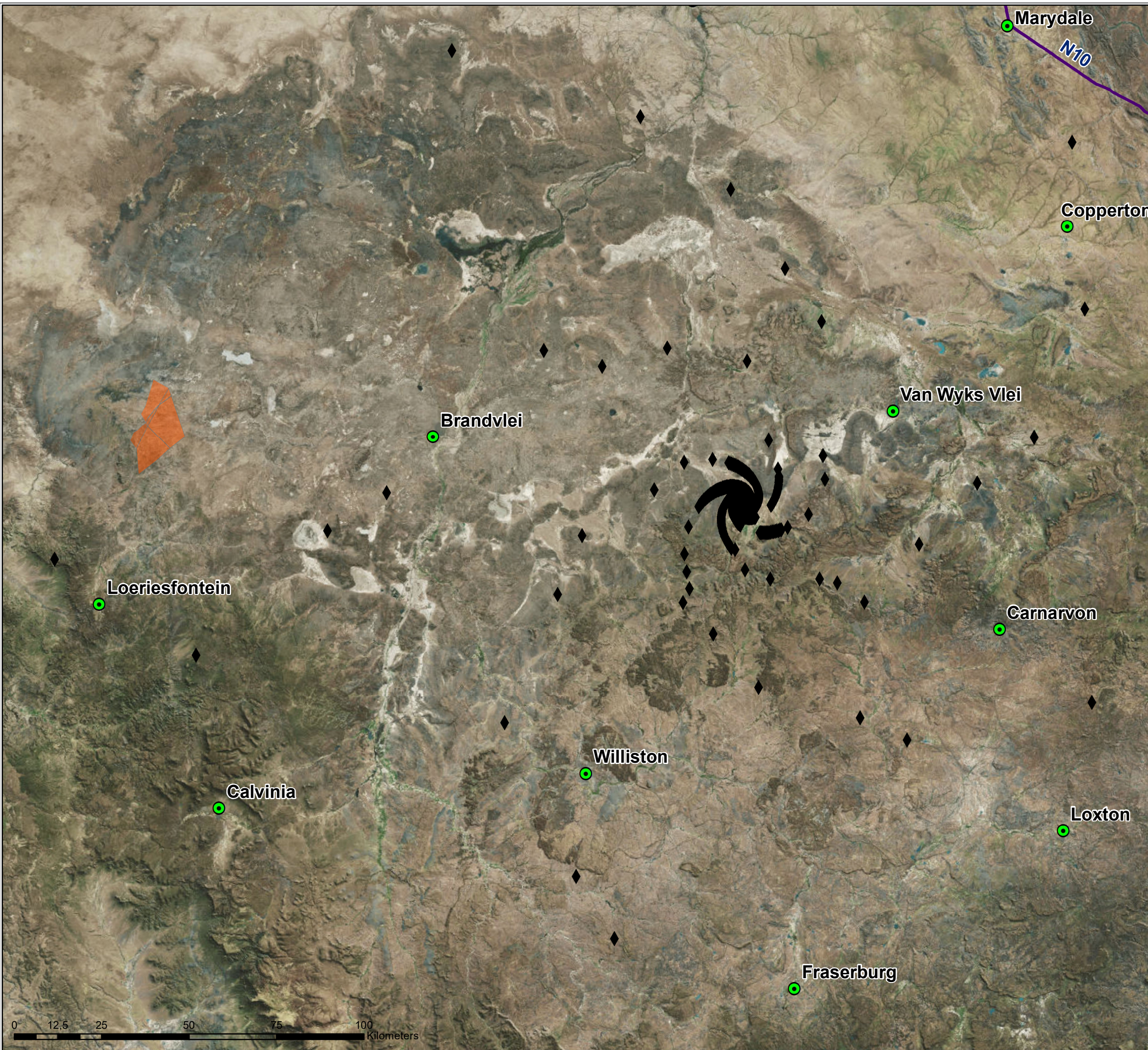


Dwarsrug Access Road Northern Cape Province

SKA Stations Map

Legend

-  Town
-  SKA Stations
-  National Route
-  Dwarsrug Access Road Project site



savannah
environmental

Scale: 1:1 041 886
Projection: LO19
Map Ref: Dwarsrug Road - SKA Locality Map - 29.03.19
Current land use: Agricultural zoning



0 12.5 25 50 75 100 Kilometers