



mineral resources & energy

Department
Minerals Resources and Energy
REPUBLIC OF SOUTH AFRICA

Private Bag X 9467, Polokwane, 0700, Tel: 015 287 4700, Fax: 086 710 1045
DMR Building, 101 Dorp Street, Polokwane, 0699

Enquiries: Ms. P. Makhuvele. Ref: LP30/5/1/2/3/2/1 (10067) EM
E-Mail Address: Patricia.Makhuvele@dmre.gov.za
Sub-Directorate: Mine Environmental Management

BY HAND

The Director(s):
Ivanplats (Pty) Ltd
Private Bag X2468
Mokopane
0600

For attention: Werner Van Der Berg

DEPARTMENT OF MINERAL RESOURCES AND ENERGY
MINE ENVIRONMENTAL MANAGEMENT
PRIVATE BAG X 9467 : POLOKWANE : 0700
TEL : 015 287 4700

2023-09-28
Email: werner.vberg@ivanplats.com

ENVIRONMENTAL AUTHORISATION IN TERMS OF THE NATIONAL ENVIRONMENTAL MANAGEMENT ACT, 1998 (ACT 107 OF 1998) (NEMA) AS AMENDED AND THE ENVIRONMENTAL IMPACT ASSESSMENT (EIA) REGULATIONS, 2014 FOR SOLAR PHOTOVOLTAIC (PV) PLANT AND RELATED MINING INFRASTRUCTURE AT PLATREEF MINE ON PORTION 0 OF THE FARM TURFSPRUIT 241 KR, SITUATED WITHIN MOGALAKWENA MUNICIPALITY: LIMPOPO REGION.

With reference to the abovementioned application, please be advised that the Department has decided to **grant** an environmental authorisation in terms of National Environmental Management Act (Act 107 of 1998). The environmental authorisation and reasons for the decision are attached herewith.

In terms of regulation 4 (2) of the Environmental Impact Assessment Regulations of 2014, you are instructed to notify all registered interested and affected parties, in writing within 14 (Fourteen) calendar days, from the date of the Department's decision in respect of your application and the relevant provisions regarding the lodgement of appeal must be provided for in terms of the National Appeal Regulations of 2014.

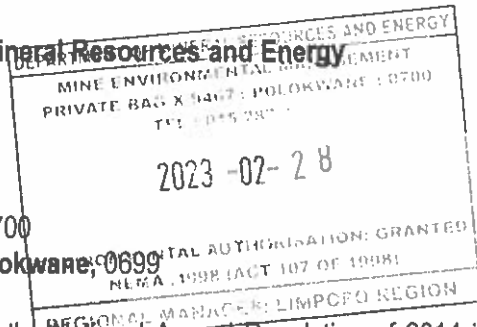
Should you wish to appeal any aspect of the decision, you must submit the appeal to the Minister of Environmental Affairs and a copy of such appeal to the Department of Mineral Resources (Limpopo Regional Office), within 20 days from the date of notification, and such appeal must be lodged as prescribed in by Chapter 2 of the National Appeal Regulations of 2014, by means of the methods as per prescribed below:

Appeal to the Department of Forestry, Fisheries and Environment

Attention : Directorate Appeals and Legal Review
Email : appeals@dfef.gov.za
By post : Private Bag X 447, Pretoria, 0001
By hand : Environmental House, Corner Steve Biko and Soutpansberg Street, Arcadia, Pretoria, 0083

Copy of the lodged appeal to the Department of Mineral Resources and Energy

Attention : Deputy Director: Limpopo Region
By facsimile : (015) 297 4761
E-mail : Thivhulawi.Kolani@dmre.gov.za
By post : Private Bag X 9467, Polokwane, 0700
By hand : DMR Building, 101 Dorp Street, Polokwane, 0699



Should you decide to appeal, you must comply with the National Appeal Regulation of 2014 in relation to notification of all registered interested and affected, and a copy of the official appeal form can be obtained from the Department of Forestry, Fisheries and Environment.

Kind Regards,

M.M. Malapane
.....
MODILATI MAGDELINE MALAPANE
CHIEF DIRECTOR: NORTHERN REGIONS
MINERAL AND PETROLEUM REGULATION
DATE: 28. 02. 2023
.....



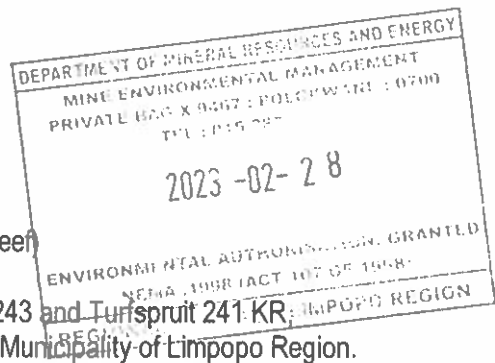
mineral resources & energy

Department:
Minerals Resources and Energy
REPUBLIC OF SOUTH AFRICA

Private Bag X 9467, Polokwane, 0700, Tel: 015 287 4700, Fax: 086 710 1045
DMR Building, 101 Dorp Street, Polokwane, 0699

ENVIRONMENTAL AUTHORISATION

Reference number: LP30/5/1/2/3/2/1 (10067) EM
Last amended: First issue
Holder of authorisation: Ivanplats Mine (Pty) Ltd (PlatReef)
Location of activities: On the farm Macalascaskop 243 and Turfspruit 241 KR, situated within Mogalakwena Municipality of Limpopo Region.



DECISION

ACRONYMS

NEMA: The National Environmental Management Act, 1998 (Act 107 of 1998), as amended
EIA: Environmental Impact Assessment.
DEPARTMENT: Department of Mineral Resources & Energy.
EA: Environmental Authorisation.
IEA Integrated Environmental Authorisation.
EMPr: Environmental Management Programme
BAR: Basic Assessment Report
S&EIR: Scoping and Environmental Impact Report
I&AP: Interested and Affected Parties
ECO: Environmental Control Officer
LIHRA: Limpopo Heritage Resource Agency
SAHRA: South African Heritage Resources Agency
EIA REGULATIONS: EIA Regulations, 2014
MPRDA: Mineral and Petroleum Resources Development Act, 2002 (Act 28 of 2002), as amended
NEMA:WA: National Environmental Management: Waste Act, 2008 (Act 59 of 2008), as amended.

The Department is satisfied, on the basis of information availed to it and subject to compliance with the conditions of this integrated environmental authorisation, that the applicant should be authorised to undertake

NEMA EIA listed activity (ies) specified below. Details regarding the basis on which the Department reached this granting decision are set out in **Annexure "1 and 2"** of this environmental authorisation.

ACTIVITY APPLIED FOR

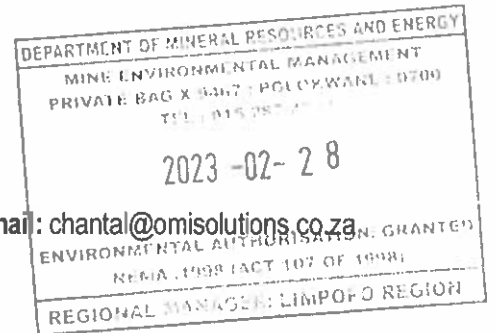
By virtue of the powers conferred on it by NEMA, the Department hereby Grant an application for EA by **Ivanplats Mine (PlatReef Mine)** with the following contact details –

Ivanplats Mine (PlatReef Mine)
Private Bag X2468
Mokopane
0600

Tel no: 013 216 2923

Email: werner.vberg@ivanplats.com

EAP; Chantal Uys
OMI Solutions (Pty) Ltd
P.O Box 99
Lynn East
0039
Tel no: 061 525 4188



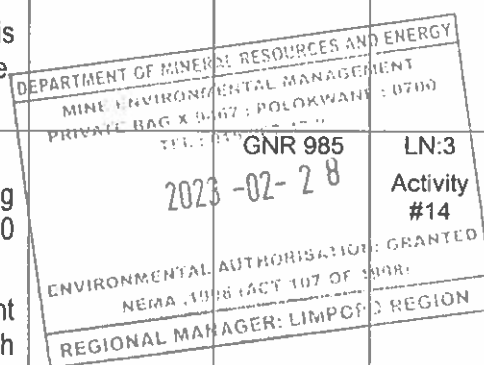
Email: chantal@omisolutions.co.za

to undertake the following activities listed in the NEMA EIA Regulation.

LISTED ACTIVITIES IN TERMS OF NEMA EIA REGULATIONS AND RELATED INFRASTRUCTURES

Name of activity and <u>project description in relation to the listed activity</u>	Aerial extent of the activity	Applicable listing notice	Listed activity
<p>19 MW Solar PV Facility;</p> <p>The development of facilities or infrastructure for the generation of electricity from a renewable resource where-</p> <p>(i) the electricity output is more than 10 megawatts but less than 20 megawatts; or</p> <p>(ii) the output is 10 megawatts or less, but the total extent of the facility covers an area in excess of 1 hectare;</p> <p>Excluding where such development of facilities or infrastructure is for photovoltaic installations and occurs-</p> <p>(a) within an urban area; or</p> <p>(b) on existing infrastructure.</p>	<p>In total approximately 19.59 ha</p>	<p>GNR 983</p>	<p>LN:1 Activity #1</p>
<p>The development of-</p> <p>i) Dams or weirs, where the dam or weir, including infrastructure and water surface area, exceeds 100 square metres; or</p>	<p>In total approximately 19.59 ha</p>	<p>GNR 983</p>	<p>LN:1 Activity #12</p>

Name of activity and <u>project description in relation to the listed activity</u>	Aerial extent of the activity	Applicable listing notice	Listed activity
<p>ii) Infrastructure or structures with a physical footprint of 100 square metres or more;</p> <p>Where such development occurs-</p> <p>a) within a watercourse;</p> <p>b) in front of a development setback; or</p> <p>c) if no development setback exists, within 32 metres of a watercourse, measured from the edge of a watercourse; within a watercourse;</p> <p>excluding—</p> <p>(aa) the development of infrastructure or structures within existing ports or harbours that will not increase the development footprint of the port or harbour;</p> <p>(bb) where such development activities are related to the development of a port or harbour, in which case activity 26 in Listing Notice 2 of 2014 applies;</p> <p>(cc) activities listed in activity 14 in Listing Notice 2 of 2014 or activity 14 in Listing Notice 3 of 2014, in which case that activity applies; (dd) where such development occurs within an urban area; [or]</p> <p>(ee) where such development occurs within existing roads, [or] road reserves or railway line reserves; or</p> <p>(ff) the development of temporary infrastructure or structures where such infrastructure or structures will be removed within 6 weeks of the commencement of development and where indigenous vegetation will not be cleared.</p>			
<p>The clearance of an area of 300 square metres or more of indigenous vegetation except where such clearance of indigenous vegetation is required for maintenance purposes undertaken in accordance with a maintenance management plan</p> <p>(e)Limpopo</p> <p>i.) On land, where, at the time of the coming into effect of this Notice or thereafter such land was zoned open space conservation or had an equivalent zoning.</p>		GNR 985	LN:3 Activity #12
<p>The development of-</p> <p>(i) dams or weirs, where the dam or weir, including infrastructure and water surface area exceeds 10 square metres; or</p> <p>(ii) (ii) infrastructure or structures with a physical footprint of 10 square metres or more; where such development occurs— (a) within a watercourse;</p> <p>(b) in front of a development setback; or</p> <p>(c) if no development setback has been adopted, within 32</p>		GNR 985	LN:3 Activity #14



Name of activity and <u>project description in relation to the listed activity</u>	Aerial extent of the activity	Applicable listing notice	Listed activity
<p>watercourse, measured from the edge of a watercourse;</p> <p>excluding the development of infrastructure or structures within existing ports or harbours that will not increase the development footprint of the port or harbour.</p> <p>e. Limpopo i. Outside urban areas:</p> <p>(aa) A protected area identified in terms of NEMPAA, excluding conservancies;</p> <p>(bb) National Protected Area Expansion Strategy Focus areas;</p> <p>(cc) World Heritage Sites;</p> <p>(dd) Sensitive areas as identified in an environmental management framework as contemplated in chapter 5 of the Act and as adopted by the competent authority;</p> <p>(ee) Sites or areas identified in terms of an international convention;</p> <p>(ff) Critical biodiversity areas or ecosystem service areas as identified in systematic biodiversity plans adopted by the competent authority or in bioregional plans;</p> <p>(gg) Core areas in biosphere reserves; or</p> <p>(hh) Areas within 10 kilometres from national parks or world heritage sites or 5 kilometres from any other protected area identified in terms of NEMPAA or from the core area of a biosphere reserve; or</p> <p>ii. Inside urban areas:</p> <p>(aa) Areas zoned for use as public open space; or</p> <p>(bb) Areas designated for conservation use in Spatial Development Framework adopted by the competent authority, zoned for a conservation purpose.</p>			
<p>The clearance of an area of 1 hectares or more, but less than 20 hectares of indigenous vegetation, except where such clearance of indigenous vegetation is required for—</p> <p>(i) the undertaking of a linear activity; or</p> <p>(ii) maintenance purposes undertaken in accordance with maintenance management plan.</p>		GNR 983	LN:1 Activity #27
<p>Residential, mixed, retail, commercial, industrial or institutional developments where such land was used for agriculture, game farming, equestrian purposes or afforestation on or after 01 April 1998 and where such development:</p> <p>(i) will occur inside an urban area, where the total land to be developed is bigger than 5 hectares; or</p> <p>(ii) will occur outside an urban area, where the total land to be developed is bigger than 1 hectare;</p>		GNR 983	LN:1 Activity #28

DEPARTMENT OF MINERAL RESOURCES AND ENERGY
MINE ENVIRONMENTAL MANAGEMENT
PRIVATE BAG X 9447 : POLOKVANE : 0700
TEL : 053 937 111

2023-02-28

ENVIRONMENTAL AUTHORISATION GRANTED
NEMA, 1998 (ACT 107 OF 1998)
REGIONAL MANAGER: LIMPOPO REGION

Name of activity and <u>project description in relation to the listed activity</u>	Aerial extent of the activity	Applicable listing notice	Listed activity
excluding where such land has already been developed for residential, mixed, retail, commercial, industrial or institutional purposes.			
Overhead powerline	11KV	Not listed	

Coordinates		
Areas	Longitude	Latitude
A. Solar area 1	Start: 28.963974	End: -24.081006
B. Solar area 1	Start: 28.965998	End: -24.081015
C. Solar area 1	Start: 28.966184	End: -24.081347
D. Solar area 1	Start: 28.969254	End: -24.083043
E. Solar area 1	Start: 28.969360	End: -24.083215
F. Solar area 1	Start: 28.969279	End: -24.083798
G. Solar area 1	Start: 28.963975	End: -24.083797
A. Solar area 2	Start: 28.966465	End: -24.080915
B. Solar area 2	Start: 28.968614	End: -24.080705
C. Solar area 2	Start: 28.969996	End: -24.081365
D. Solar area 2	Start: 28.969750	End: -24.083055
E. Solar area 2	Start: 28.966318	End: -24.081162
A. Solar area 3	Start: 28.960647	End: -24.084422
B. Solar area 3	Start: 28.963010	End: -24.084427
C. Solar area 3	Start: 28.963010	End: -24.085243
D. Solar area 3	Start: 28.961546	End: -24.085244
E. Solar area 3	Start: 28.961544	End: -24.085181
F. Solar area 3	Start: 28.960652	End: -24.085173
21 Surveyor general digit code	TOKR0000000024100000	

DEPARTMENT OF MINERAL RESOURCES AND ENERGY
 ENVIRONMENTAL MANAGEMENT
 2023-02-28
 ENVIRONMENTAL AUTHORIZATION: GRANTED
 REGIONAL MANAGER: CIBPC

The granting of this EA is subject to the conditions set out below (site specific) and in **Annexure 2** (Departmental standard conditions). The **BAR and EMPR** attached as part of reports for the above development submitted as part of the application for an EA is hereby approved and must be adhered to throughout the life cycle of the operation.

EA SITE SPECIFIC CONDITIONS

1. Protected plant species must not be removed (disturbed, cut and destroy their products which may not be possessed, collected, removed, transported, exported, donated, purchased or sold) unless the necessary permission is granted by the Department of Agriculture (DA).
2. All development footprint areas and areas affected by the proposed development must remain as small as possible and must not encroach onto the surrounding sensitive areas and the associated buffer zones.
3. Terms and conditions of the Integrated Water Use License (IWUL) obtained from the Department of Water and Sanitation (DWS) must be adhered to.

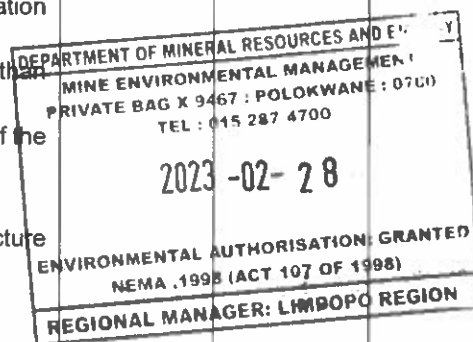
4. Wetland and riverine areas are to be considered as no go zones unless authorisation is obtained. Ensure that construction activities are outside the demarcated wetland area. No activity should be allowed to encroach on to wetland system.
5. Rehabilitation of the environment affected by any activities undertaken must be done as committed on the approved EMPR/BAR.

ANNEXURE 1: REASONS FOR THE DECISION

1. Background

Ivanplats Mine (PlatReef Mine) submitted an application for an EA for activities listed in the EIA Regulations and National Environmental Management Act:

Name of activity and <u>project description in relation to the listed activity</u>	Aerial extent of the activity	Applicable listing notice	Listed activity
<p>19 mw solar pv facility;</p> <p>the development of facilities or infrastructure for the generation of electricity from a renewable resource where-</p> <p>(i) the electricity output is more than 10 megawatts but less than 20 megawatts; or</p> <p>(ii) the output is 10 megawatts or less, but the total extent of the facility covers an area in excess of 1 hectare;</p> <p>excluding where such development of facilities or infrastructure is</p> <p>for photovoltaic installations and occurs-</p> <p>(a) within an urban area; or</p> <p>(b) on existing infrastructure.</p>	In total approximately 19.59 ha	GNR 983	LN:1 Activity #1
<p>The development of-</p> <p>iii) Dams or weirs, where the dam or weir, including infrastructure and water surface area, exceeds 100 square metres; or</p> <p>iv) Infrastructure or structures with a physical footprint of 100 square metres or more;</p> <p>Where such development occurs-</p> <p>d) within a watercourse;</p> <p>e) in front of a development setback; or</p> <p>f) if no development setback exists, within 32 metres of a watercourse, measured from the edge of a watercourse; within a watercourse;</p> <p>excluding—</p> <p>(aa) the development of infrastructure or structures within existing ports or harbours that will not increase the development footprint of the port or harbour;</p>	In total approximately 19.59 ha	GNR 983	LN:1 Activity #12



Name of activity and <i>project description in relation to the listed activity</i>	Aerial extent of the activity	Applicable listing notice	Listed activity
<p>(bb) where such development activities are related to the development of a port or harbour, in which case activity 26 in Listing Notice 2 of 2014 applies;</p> <p>(cc) activities listed in activity 14 in Listing Notice 2 of 2014 or activity 14 in Listing Notice 3 of 2014, in which case that activity applies; (dd) where such development occurs within an urban area; [or]</p> <p>(ee) where such development occurs within existing roads, [or] road reserves or railway line reserves; or</p> <p>(ff) the development of temporary infrastructure or structures where such infrastructure or structures will be removed within 6 weeks of the commencement of development and where indigenous vegetation will not be cleared.</p>			
<p>The clearance of an area of 300 square metres or more of indigenous vegetation except where such clearance of indigenous vegetation is required for maintenance purposes undertaken in accordance with a maintenance management plan</p> <p>(e)Limpopo</p> <p>i.) On land, where, at the time of the coming into effect of this Notice or thereafter such land was zoned open space, conservation or had an equivalent zoning.</p>		GNR 985	LN:3 Activity #12
<p>The development of-</p> <p>(iii) dams or weirs, where the dam or weir, including infrastructure and water surface area exceeds 10 square metres; or</p> <p>(iv) (ii) infrastructure or structures with a physical footprint of 10 square metres or more; where such development occurs— (a) within a watercourse; (b) in front of a development setback; or (c) if no development setback has been adopted, within 32 watercourse, measured from the edge of a watercourse;</p> <p>excluding the development of infrastructure or structures within existing ports or harbours that will not increase the development footprint of the port or harbour.</p> <p>e. Limpopo i. Outside urban areas:</p> <p>(aa) A protected area identified in terms of NEMPAA, excluding conservancies;</p> <p>(bb) National Protected Area Expansion Strategy Focus areas;</p> <p>(cc) World Heritage Sites;</p> <p>(dd) Sensitive areas as identified in an environmental management framework as contemplated in chapter 5 of the Act and as adopted by the competent authority;</p> <p>(ee) Sites or areas identified in terms of an international convention;</p>		GNR 985	LN:3 Activity #14

DEPARTMENT OF MINERAL RESOURCES AND ENERGY
MINE ENVIRONMENTAL MANAGEMENT
PRIVATE BAG X 9467 : POLOKWANE : 0700
TEL : 015 287 4700

2023-02-28

ENVIRONMENTAL AUTHORISATION: GRANTED
NEMA, 1998 (ACT 107 OF 1998)

REGIONAL MANAGER: LIMPOPO REGION

Name of activity and <i>project description in relation to the listed activity</i>	Aerial extent of the activity	Applicable listing notice	Listed activity
(ff) Critical biodiversity areas or ecosystem service areas as identified in systematic biodiversity plans adopted by the competent authority or in bioregional plans; (gg) Core areas in biosphere reserves; or (hh) Areas within 10 kilometres from national parks or world heritage sites or 5 kilometres from any other protected area identified in terms of NEMPAA or from the core area of a biosphere reserve; or ii. Inside urban areas: (aa) Areas zoned for use as public open space; or (bb) Areas designated for conservation use in Spatial Development Framework adopted by the competent authority, zoned for a conservation purpose.			
The clearance of an area of 1 hectares or more, but less than 20 hectares of indigenous vegetation, except where such clearance of indigenous vegetation is required for— (ii) the undertaking of a linear activity; or (ii) maintenance purposes undertaken in accordance with a maintenance management plan.		GNR 983	LN:1 Activity #27
Residential, mixed, retail, commercial, industrial or institutional developments where such land was used for agriculture, game farming, equestrian purposes or afforestation on or after 01 April 1998 and where such development: (iii) will occur inside an urban area, where the total land to be developed is bigger than 5 hectares; or (iv) will occur outside an urban area, where the total land to be developed is bigger than 1 hectare; excluding where such land has already been developed for residential, mixed, retail, commercial, industrial or institutional purposes.		GNR 983	LN:1 Activity #28
Phased activities for all activities- i) Listed in this Notice, which commenced on or after the effective date of this Notice or similarly listed in any of the previous NEMA Notices which commenced on or after the effective date of such previous NEMA Notices; Excluding the following activities listed in this Notice: 17(iv)(a-d), 17(v)(a-d), 20, 21, 22, 24(i), 29, 30, 31, 32, 34, 54(i)(a-d), 54(ii)(a-d), 54(iii)(a-d), 54(iv)(a-d), 54(v)(a-d), 55, 61, 64 and 65 ii) listed as activities 5, 7, 8(ii), 11, 13, 16, 27(ii) in Listing Notice 2 of 2014 or similarly listed in any of the previous NEMA Notices, which commenced on or before the effective date of such previous NEMA Notices.		GNR 983	LN:1 Activity #67
Overhead powerline	11KV	Not listed	

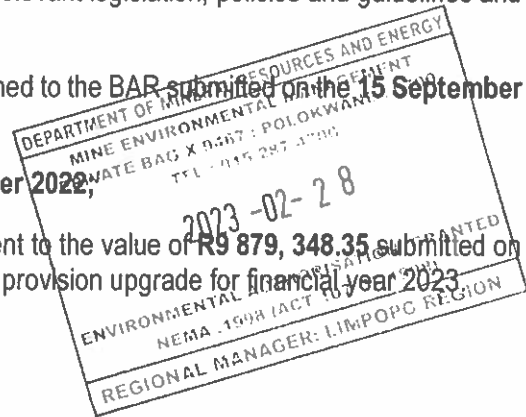
DEPARTMENT OF MINERAL RESOURCES AND ENERGY
 MINE ENVIRONMENTAL MANAGEMENT
 PRIVATE BAG X 9467 : POLOKWANE 0100
 TEL : 015 287 4700
 2023-02-28
 ENVIRONMENTAL AUTHORISATION: GRANTED
 NEMA, 1998 (ACT 107 OF 1998)
 REGIONAL MANAGER: LIMPOPO REGION

DEPARTMENT OF MINERAL RESOURCES AND ENERGY
 MINE ENVIRONMENTAL MANAGEMENT
 PRIVATE BAG X 9467 : POLOKWANE 0100
 TEL : 015 287 4700
 2023-02-28
 ENVIRONMENTAL AUTHORISATION: GRANTED
 NEMA, 1998 (ACT 107 OF 1998)
 REGIONAL MANAGER: LIMPOPO REGION

2. Information considered in making the decision

In reaching its decision, the Department took, *inter alia*, the following into consideration -

- a) The information contained in the application form received by the Department on **15 June 2022**;
- b) The information contained in the Basic Assessment Report and EMPR received by the Department on **15 September 2022 and revised BAR on 15 December 2022**;
- c) The objectives and requirements of the applicable and relevant legislation, policies and guidelines and the EIA Regulations of 2014;
- d) Public Participation Process (PPP) documentation attached to the BAR submitted on the **15 September 2022 and 15 December 2022 respectively**;
- e) The additional information submitted on the **15 December 2022**;
- f) The financial provision review report and proof of payment to the value of **R9 879, 348.35** submitted on the **03rd of February 2022** incorporated in the financial provision upgrade for financial year **2023**;
- g) Visual Assessment report
- h) Socio economic Assessment
- i) Archaeological report and Heritage memorandum
- j) Radio-frequency Interference compliance statement
- k) Soil, Land use and Land capability Assessment.
- l) Freshwater compliance statement
- m) Terrestrial Biodiversity compliance statement.



3. Key factors considered in making the decision.

All the information presented to the Department was taken into account upon the Department's consideration of the application. A summary of the issues which, in the Department's view, were of the most significance are set out below.

- a) The procedure that has been followed is in accordance with the NEMA, NEMWA and the EIA Regulations of 2014.
- b) The environmental impacts associated with the proposed activity will be addressed by the proposed mitigation measures outlined in the EMPr compiled by OMI Solutions (Pty) Ltd.
- c) A sufficient Public Participation Process (PPP) was undertaken and the applicant has satisfied the minimum requirements as prescribed in the EIA Regulations R982 of 2014 for public involvement (Annexure G of BAR);

4. Findings

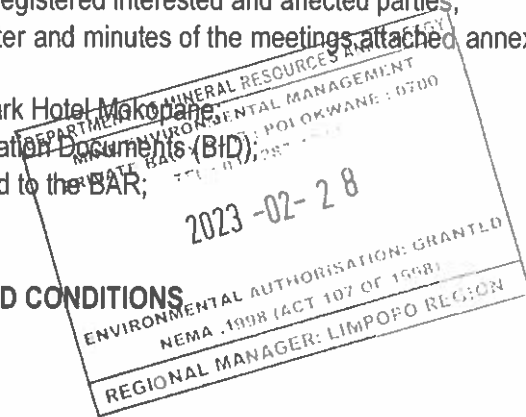
After consideration of the information and factors listed above, the Department made the following findings –

- a) The potential impacts on the proposed site were clearly investigated and mitigation measures outlined.
- b) Public Participation Process complied with Chapter 6 of the EIA Regulations R.982 of 2014. The PPP included, *inter-alia*, the following:
 - A newspaper advertisement was placed in the local newspaper “Daily Sun” dated **11 August 2023**
 - Notices were placed at the project site, Mokalakwena Public Library, Entrance to Ivanplats PlatReef Mine, Senayo Liquor Restaurant, G-Magongwa- Ngodi Siphungo Priary School and Tshamahansi - Mosesane Baloyi Primary School;
 - Notices were sent to all key stakeholders and the registered interested and affected parties;
 - Public and Authorities meetings (attendance register and minutes of the meetings, attached annexure G.10);
 - Public Meeting was held on **26 August 2022** at Park Hotel Makopane;
 - Registration on a database for Background Information Documents (BID);
 - Summary of issues raised, and responses attached to the BAR;

DEPARTMENTAL STANDARD CONDITIONS

1. SCOPE OF AUTHORISATION

- 1.1. The holder of EA shall be responsible for ensuring compliance with the conditions contained in the EA. This includes any person acting on the holder's behalf, including but not limited to an agent, servant, contractor, subcontractor, employee, consultant or any person rendering a service to the holder of EA.
- 1.2. Any changes to, or deviation from the project description set out in this EA must be approved in writing by this Department before such changes or deviation may be effected. In assessing whether to grant such approval or not, the Department may request such information as is deems necessary to evaluate the significance and impacts of such changes or deviation and it may be necessary for the holder of the EA to apply for further authorisation in terms of the EIA Regulations.
- 1.3. The activities, which are authorised, may only be carried out at the property (ies) indicated in the EA and or on the approved EMPr.
- 1.4. Where any of the holder of the EA contact details change including name of the responsible person, physical or postal address/ or telephonic details, the holder of the EA must notify the Department as soon as the new details become known to the holder of the EA.
- 1.5. The EA does not negate the responsibility of the holder to comply with any other statutory requirements that may be applicable to the undertaking of such activity (ies).
- 1.6. The holder of EA must ensure that all areas where the authorised activities occur have controlled access to ensure safety of people and animals.



2. APPEAL OF AUTHORISATION

2.1 The holder of EA must in writing, within 14 (fourteen) calendar days from the date of this decision and in accordance with EIA Regulation 4(2) do the following:

2.2 Notify all registered I&APs of –

2.2.1 The outcome of the application;

2.2.2 The date of the decision;

2.2.3 The date of issue of the decision and;

2.2.4 The reasons for the decision as included in Annexure 1 and Departmental Standard Conditions in Annexure 2.

2.3 Draw the attention of all registered I&APs to the fact that an appeal may be lodged against the decision in terms of the National Appeals Regulations,

2.4 Draw the attention of all registered I&APs to the manner in which they may access the decision.

2.5 Provide the registered I&APs with:

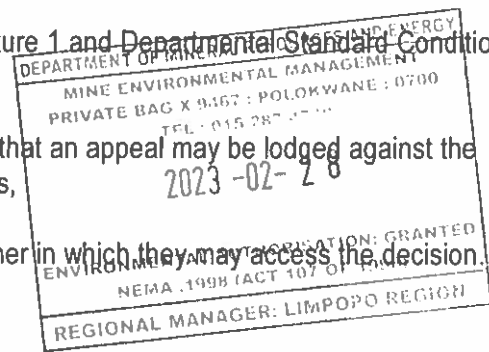
2.5.1 Name of the holder (entity) of this EA:
Ivanplats (Pty) Ltd (PlatReef Mine)

2.5.2 Name of the responsible person for this EA:
Werner Van Der Berg

2.5.3 Postal address of the holder;
**Private Bag X2468
Mokopane
0600**

2.5.4 Telephonic and fax details of the holder:
Tel: 011 088 4300
Fax (086) 676 0198

2.5.5 E-mail address of the holder if any;
Werner.vberg@ivanplats.com



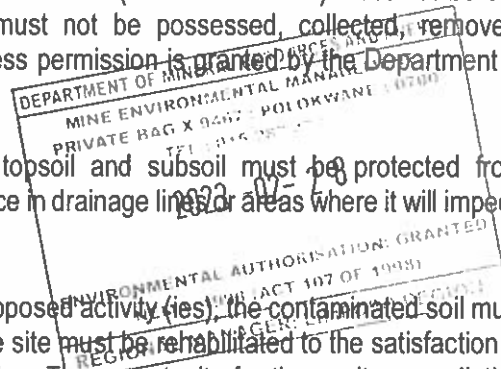
3. COMMENCEMENT OF THE ACTIVITY (IES)

3.1 In order to ensure safety, all employees must be given the necessary personnel protective equipment (PPE).

3.2 This EA must be provided to the site operator and the requirements thereof must be made fully known to him or her.

3.3 Hauling routes for construction vehicles and machinery must be clearly marked and appropriate signalling must be posted to that effect. Furthermore, movement of construction vehicles and machinery must be restricted to areas outside of the drainage line or wet areas.

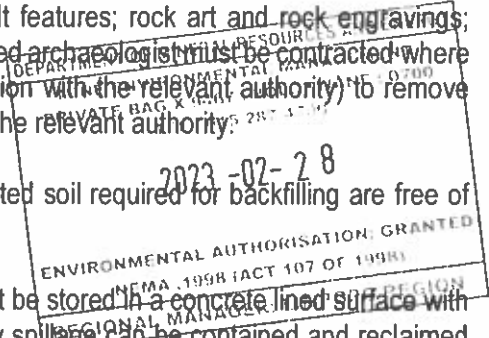
- 3.4 Appropriate notification sign must be erected at the construction site, warning the public (residents, visitors etc.) about the hazard around the construction site and presence of heavy vehicles and machinery.
- 3.5 Construction must include design measures that allow surface and subsurface movement of water along the drainage lines so as not to impede natural surface and subsurface water flow, and drainage measures must promote the dissipation of storm water runoff.
- 3.6 Vegetation clearance must be limited areas where the individual activities will occur, and mitigation measures must be implemented to reduce the risk of erosion and alien species invasion.
- 3.7 The holder of EA must note that in terms of the National Forest Act (Act No.84 of 1998) protected plant species, also listed in Limpopo Environmental Management Act (Act no.7 of 2003) must not be cut, disturbed, damaged, destroyed and their products must not be possessed, collected, removed, transported, exported, donated, purchased or sold unless permission is granted by the Department of Agriculture, Forestry and fisheries.
- 3.8 Construction areas (e.g. material lay down areas), topsoil and subsoil must be protected from contamination or pollution. Stockpiling must not take place in drainage lines or areas where it will impede surface water runoff.
- 3.9 If any soil contamination is noted at any phase of the proposed activity (ies), the contaminated soil must be removed to a licensed waste disposal facility and the site must be rehabilitated to the satisfaction of the Department and Department of Water and Sanitation. The opportunity for the onsite remediation and re-use of contaminated soil must be investigated prior to the disposal and this Department must be informed in this regard.
- 3.10 An integrated waste management approach must be implemented that is based on waste minimization and must incorporate avoidance, reduction, recycling, treat, reuse and disposal where appropriate. Uncontaminated rubble generated on the premises can be re-used as back filling material on site. Ensure that no refuse or rubble generated on the premises is placed, dumped or deposited on the adjacent properties or public places and open space.
- 3.11 In terms of sections 28 and 30 of NEMA, and sections 19 and 20 of the National Water Act, 1998 (Act No. 36 of 1998), any costs incurred to remedy environmental damage must be borne by the person responsible for the damage. It is therefore imperative that the holder of the EA reads through and understand the legislative requirements pertaining to the project. It is the Applicant's responsibility to take reasonable measures which include informing and educating contractors and employees about environmental risks of their work and training them to operate in an environmentally acceptable manner.
- 3.12 Construction vehicle must be serviced and maintained in the manner whereby no excessive smokes and noise production is reduced to acceptable levels, and to prevent oil leaks. Contaminated soil must be remediated on site or removed to an authorised landfill site.
- 3.14 Residents (if any) on the property (ies) and surrounding areas must be informed if any unusually noisy activities are planned.
- 3.15 Dust suppression measures must be implemented on all exposed surface to minimize and control airborne dust.



- 3.16 Mixing of cement, concrete, paints, solvent, sealants and adhesive must be done in specified areas on concrete aprons or on protected plastic linings to contain spillage or overflow onto soil to avoid contamination of underground water and environmental damage.
- 3.17 Should any heritage remains be exposed during operation or any actions on the site, these must immediately be reported to the South African Heritage Resource Agency (SAHRA) and or Limpopo Heritage Resource Agency (LIHRA) (in accordance with the applicable legislation). Heritage remains uncovered or disturbed during earthworks must not be further disturbed until the necessary approval has been obtained from the South African Heritage Resource Agency (SAHRA) and or Limpopo Heritage Resource Agency (LIHRA).

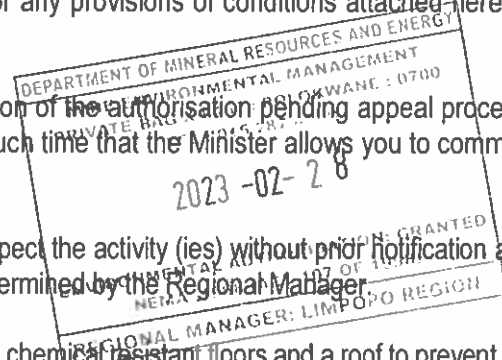
Heritage remains include: archaeological remains (including fossil bones and fossil shells); coins; middens, indigenous and/or colonial ceramics; any articles of value or antiquity; marine shell heaps; stone artifacts and bone remains; structures and other built features; rock art and rock engravings; shipwrecks; and graves or unmarked human burials. A qualified archaeologist must be contracted where necessary (at the expense of the applicant and in consultation with the relevant authority) to remove any human remains in accordance with the requirements of the relevant authority.

- 3.18 Care must be taken to ensure that the material and excavated soil required for backfilling are free of contamination from hydrocarbons.
- 3.19 Hydraulic fluid or chemicals required during construction must be stored in a concrete lined surface with bund walls and shall be designed in such a manner that any spillage can be contained and reclaimed without any impact on the surrounding environment. Should any spills occur it should be cleaned immediately by removing spillage together with the polluted solids and dispose it in the authorised disposal site permitted of such waste. The regional office of the Department of Water and Sanitation must be notified within 24 hours of an incident that may pollute surface and underground water resources.
- 3.20 Chemical sanitation facilities or system such as toilets that do not rely on the seepage of liquids must be provided with a ratio of 1 for every 15 workers. These must be placed such that they prevent spills or leaks to the environment and must be maintained according to the operating instructions and the content thereof must be disposed of at an authorised waste water treatment works.
- 3.21 The holder of EA must ensure that any water uses listed in terms of Section 21 of National Water Act must get authorization from Department of Water and Sanitation prior to the commencement of such activity (ies).
- 3.22 This EA does not purport to absolve the holder of EA from its common law obligations towards the owner of the surface of land affected.
- 3.23 The holder of EA must ensure that rehabilitation of the disturbed areas caused by operation at all times comply with the approved EMP.
- 3.24 This EA may be amended or withdrawn at any stage for non-compliance and provides no relief from the provisions of any other relevant statutory or contractual obligations.
- 3.25 The holder of EA must note that in terms Section 43A of the National Environmental Management: Waste Act, 2008 (Act No.59 of 2008), residue deposit and residue deposit must be deposited and managed in a prescribed manner on any site demarcated for that purpose in the Environmental Management Plan or Environmental Management Programme. No person may temporary or



permanently deposits residue stockpile or residue deposit on any area or site other than on site indicated on the Environmental Management Plan or Environmental Management Programme.

- 3.26 The holder of EA must note that in terms Section 20 of the National Environmental Management: Waste Act, 2008 (Act No.59 of 2008), no person may commence, undertake or conduct a waste management activity, except in accordance, with the requirements of norms and standards determined in terms of Section 19 (3) for that activity or a waste management licence is issued in respect of that activity if licence is required.
- 3.27 An appeal under Section 43 (7) of the National Environmental Management Act (NEMA), Act 107 of 1998 (as amended) suspend an EA or exemption or any provisions of conditions attached hereto, or any directive unless the Minister directs otherwise.
- 3.28 Should you be notified by the Minister of a suspension of the authorisation pending appeal procedure, you may not commence with the activity (ies) until such time that the Minister allows you to commence with such activity (ies) in writing.
- 3.29 The Department reserves the right to audit and/or inspect the activity (ies) without prior notification at any reasonable time and at such frequency as may be determined by the Regional Manager.
- 3.30 The waste storage site must have a firm, impermeable, chemical resistant floors and a roof to prevent direct sunlight and rain water from getting in contact with the waste.
- 3.31 The storage of hydrocarbons must have bund walls with adequate capacity to contain the maximum volume that is stored in the area. Uncontaminated storm water must be prevented from coming into contact with the waste and must be diverted away from the storage site.
- 3.32 Subject to the commencement and duration requirements of the MPRDA and NEMA for the listed mining activity is valid for the period for which the aforesaid right is granted provided that this activity must commence within 10 years. If the commencement of the proposed activity does not occur within the specified period, the EA lapses and a new application for EA in terms of the NEMA and the EIA Regulations should be made for the activity to be undertaken.
- 3.33 The commissioning and decommissioning of individual activity within the overall listed mining activity must take place within the phases and timeframes as set out in EMP or EMPr.
- 3.35 The listed activity (ies), including site preparation, must not commence within 20 (twenty) calendar days of the date of the notification of the decision being sent to the registered I&APs. In the event that an appeal is lodged with the appeal administrator, the effect of this environmental authorisation is suspended until such time as the appeal is decided.
- 3.36 Should there be any conflicting conditions between this EA and other approval granted by other authorities, it is upon the holder of EA to bring it to the attention of the Department for resolution.

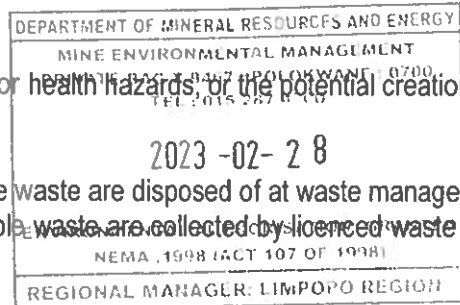


4. MANAGEMENT OF ACTIVITY (IES)

- 4.1 A copy of the EA and EMPr must be kept at the property or on site office where the activity (lies) will be undertaken. The EA and EMPr must be produced to any authorised officials of the Department who

request to see it and must be made available for inspection by any employee or agent of the holder of the EA who works or undertakes work at the property (ies).

- 4.2 The content of the EMPr and its objectives must be made known to all contractors, subcontractors, agent and any other people working on the site, and any updates or amendments to the EMPr must be submitted to the Department for approval.
- 4.3 Regular monitoring and maintenance of storm water drainage facilities must be conducted at all times, if damaged as directed by the Department or any other relevant authority.
- 4.4 A buffer zone of 100 metres between the activity (ies) and the residential areas, cemeteries or burial grounds must be clearly demarcated and maintained.
- 4.5 The holder of the EA must prevent nuisance conditions or health hazards, or the potential creation of nuisance conditions or health hazards.
- 4.6 The holder of the EA must ensure that all non-recyclable waste are disposed of at waste management facilities licenced to handle such wastes and all recyclable waste are collected by licenced waste management facilities for recycling, reuse or treatment.
- 4.7 The holder of the EA must ensure that all liquid wastes, whose emissions to water or land could cause pollution are diverted to sewer, after testing water quality and receiving written approval from the relevant local authority.
- 4.8 Non-compliance with any condition of this EA or EMPr may result in the issuing of a directive in terms of section 28 and or a compliance notice in terms of section 31L of NEMA.
- 4.9 This EA only authorises activities specified in the BAR/EMPr /closure plan and a new authorisation must be applied for in respect of any new activity not specified as part of the EMPr
- 4.10 Only listed activities that are expressly specified in the BAR&EMPr that forms part of this EA may be conducted, and additional or new activities not specified herein must be applied for by the holder and authorised by the competent authority in the form of an amendment to the aforesaid EMPr before such activities may be commenced with. This condition is also applicable in the case of the amendment, addition, substitution, correction, removal or updating of any detail in the aforesaid EMPr.
- 4.11 Rehabilitation of the disturbed surface caused by operation at all times must comply with the approved EMPr.
- 4.12 The Holder of EA must ensure that the name and contact details of the ECO is made available to the Regional Manager within 30 days of commencement. The holder of IEA must also ensure that an ECO is always available on site to ensure that activity (ies) at all times comply with the issued EA and approved EMPr.



4.13 The ECO must:

- 4.13.1 Keep and maintain a detailed incidents register (including any spillages of fuels, chemicals or any other material).
- 4.13.2. Keep a complaint register on site indicating the complaint and how the issues were addressed, what measures were taken and what the preventative measures were implemented to avoid re-occurrence of complaints.
- 4.13.3 Keep records relating to monitoring and auditing on site and avail them for inspection to any relevant authorised officials.
- 4.13.4. Keep copies of all environmental reports submitted to the Department.
- 4.13.5. Keep the records of all permits, licences and authorisations required by the operation.
- 4.13.6. Compile a monthly monitoring report and make it available to the Department if requested.

4.14 The duties and responsibility of the ECO should not be seen as exempting the holder of the EA from the legal obligations in terms of the NEMWA and NEMA.

4.15 The footprint of the activity (ies) must be limited on the areas authorised for the actual construction works and operational activities and all areas outside of the footprint must be regarded as a "no go" areas.

4.16 Erosion and soil loss must be prevented by minimizing the construction site exposed to surface water run-off. Where necessary erosion stabilizing actions such as gabions or re-vegetation must be implemented to prevent further habitat deterioration.


4.17 The holder of the EA must ensure that all personnel who work with hazardous waste are trained to deal with these potential hazardous situations so as to minimise the risk involved. Records of training and verification of competence must be kept by the holder EA.

4.18 In order to prevent nuisance conditions, the holder of the EA must ensure that all storage skips and bins are not overfilled.

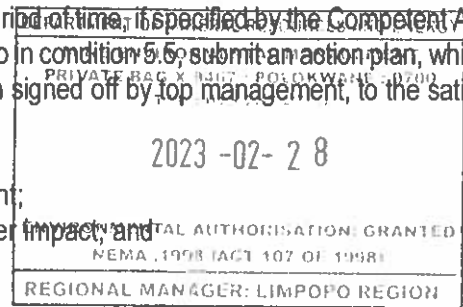
5 REPORTING TO THE DEPARTMENT

5.1 The holder of EA must:

- 5.1.1 submit and Environmental Audit Report to this Department biannually and such report must be done by qualified Environmental Assessment Practitioner and must the audit report must specify whether conditions of this environmental authorisation and EMP/closure plan are adhered to;
- 5.1.2 identify and assess any new impacts and risks as a result of undertaking the activity/ies, if applicable;
- 5.1.3 identify shortcomings in the EMP/closure plan, if applicable;
- 5.1.4. identify the need, if any, for any changes to the management, avoidance and mitigation measures provided for in the EMP/closure plan;
- 5.1.5 if applicable, specify that the corrective action/s taken for the previous audit's non-conformities, was adequate;
- 5.1.6 Specify the name of the auditor and



- 5.1.7 Be submitted by the holder to the competent authority within 30 days from the date on which the auditor finalised the audit.
- 5.2 Should any shortcomings in terms of Regulation 34(4) be identified, the holder must submit recommendation to amend the EMPr/closure plan in order to rectify any shortcomings identified with the aforementioned audit report.
- 5.3 Any complaint received from the I&AP during all phases of the operation must be attended to as soon as possible and addressed to the satisfaction of all concerned interested and affected parties.
- 5.4. The holder of the EA must annually assess the environmental liabilities of the operation by using the master rates in line with the applicable Consumer Price Index (CPI) at the time and address the shortfall on the financial provision submitted in terms of section 24P of NEMA.
- 5.5 The holder of the EA must, within 24 hours of incidents occurring, notify the Competent Authority of the occurrence or detection of any incident on the site, or incidental to the operation of the site, which has the potential to cause, or has caused pollution of the environment, health risks, nuisance conditions or water pollution.
- 5.6 The holder of the EA must, within 14 days, or a shorter period of time, if specified by the Competent Authority from the occurrence or detection of any incident referred to in condition 5.5, submit an action plan, which must include a detailed time schedule, and resource allocation signed off by top management, to the satisfaction of the Competent Authority of measures taken to –
- 5.6.1 Correct the impact resulting from the incident;
- 5.6.2 Prevent the incident from causing any further impact; and
- 5.6.3 Prevent a recurrence of a similar incident.
- 5.7 In the event that measures have not been implemented within 21 days of the incident referred to in condition 5.6, or measures which have been implemented are inadequate, the Competent Authority may implement the necessary measures at the cost of the holder of the EA.



6. SITE SECURITY AND ACCESS CONTROL

- 6.1 The holder of the EA must ensure effective access control on the site to reasonably prevent unauthorised entry. Signs indicating the risks involved in unauthorised entry must be displayed at each entrance.
- 6.2 Weather proof, durable and legible notices in at least three official languages applicable in the area must be displayed at each entrance to the Site. These notices must prohibit unauthorised entry and state the hours of operation, the name, address and telephone number of the holder of the EA and the person responsible for the operation of the site.

7. EMERGENCY PREPAREDNESS PLAN

- 7.1 The holder of the EA must maintain and implement an emergency preparedness plan and review it biannually when conducting audit and after each emergency and or major accident. The plan must, amongst others, include:

7.1.1 Site Fire

- 7.1.2 Spillage
- 7.1.3 Natural disasters such as floods
- 7.1.4 Industrial action
- 7.1.5 Contact details of police, ambulances and any emergency centre closer to the site.

7.2 The holder of EA must ensure that an up to date emergency register is kept during all phases of the operation. This register must be made available upon request by the department.

8. INVESTIGATIONS


- 8.1 If, in the opinion of the Competent Authority, nuisances or health risks may be or is occurring on the site, the holder of the EA must initiate an investigation into the cause of the problem or suspected problem.
- 8.2 If, in the opinion of the Competent Authority, pollution may be or is occurring, the holder of the EA must initiate an investigation into the cause of the problem or suspected problem. Such investigation must include the monitoring of the water quality variables, at those monitoring points and such frequency as may be specified by the Competent Authority.
- 8.3 Investigations carried out in terms of conditions 8.1 and 8.2 above must include the monitoring of the relevant environmental pollution, nuisance and health risk variables, at those monitoring points and such frequency to be determined in consultation with the Competent Authority.
- 8.4 Should the investigation carried out as per conditions 8.1 and 8.2 above reveal any unacceptable levels of pollution, the holder of the EA must submit mitigation measures to the satisfaction of the Competent Authority.

9. COMMISSIONING AND DECOMMISSIONING

- 9.1 The commissioning and decommissioning of individual activity within the overall listed mining activity must take place within the phases and timeframes as set out in EMP or EMPr.

10. SITE CLOSURE

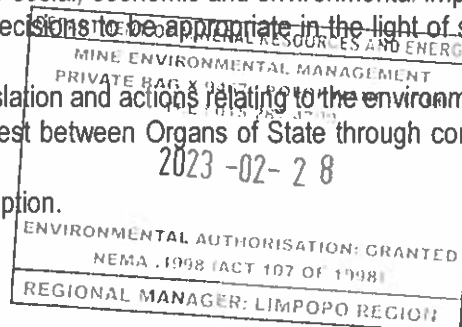
- 10.1 The holder of EA must apply for a closure certificate in terms of Section 43 of Mineral and Petroleum Resources Development Act (Act 28 of 2002), as amended within 180 days of occurrence of lapsing, abandonment, cancellation, cessation, relinquishment and completion of development.
- 10.2 The application for closure indicated above must be submitted together with all relevant documents as indicated in Section 43 of Mineral and Petroleum Resources Development Act (Act 28 of 2002), as amended.
- 10.3 No exotic plants may be used for rehabilitation purposes only indigenous plant can be utilized for rehabilitation purposes.
- 10.4 The holder of EA remains responsible for any environmental liability, pollution or ecological degradation, the pumping and treatment of extraneous water, compliance with the conditions of EA and the management and sustainable closure thereof until the Minister has issued a Closure Certificate in terms of Section 43 of Mineral and Petroleum Resources Development Act (Act 28 of 2002). Where necessary the Minister may retain certain portion of financial provision for residual, health or environmental impacts that might be known in future.



11. NEMA PRINCIPLES

The NEMA Principles (set out in Section 2 of NEMA, which apply to the actions of all Organs of State, serve as guidelines by reference to which any Organ of State must exercise any function when taking any decision, and which must guide the interpretation, administration and implementation of any other law concerned with the protection or management of the environment), *inter alia*, provides for:

- the effects of decisions on all aspects of the environment to be taken into account;
- the consideration, assessment and evaluation of the social, economic and environmental impacts of activities (disadvantages and benefits), and for decisions to be appropriate in the light of such consideration and assessment;
- the co-ordination and harmonisation of policies, legislation and actions relating to the environment;
- the resolving of actual or potential conflicts of interest between Organs of State through conflict resolution procedures; and
- the selection of the best practicable environmental option.



12. DISCLAIMER

The Department of Mineral Resources in terms of the conditions of this environmental authorisation shall not be responsible for any damages or losses suffered by the holder, developer or his/her successor in any instance where construction or operation subsequent to construction is temporarily or permanently stopped for reasons of non-compliance with the conditions as set out herein or any other subsequent document or legal action emanating from this decision.

13. RECOMMENDATIONS

In view of the above, the NEMA principles, compliance with the conditions stipulated in this EA, and compliance with the EMP/closure plan, the competent authority is satisfied that the proposed listed activity/ies will not conflict with the general objectives of Integrated Environmental Management stipulated in Chapter 5 of NEMA, and that any potentially detrimental environmental impacts resulting from the listed activity/ies can be mitigated to acceptable levels. **The Environmental Authorisation is accordingly granted.**

Your interest in the future of our environment is appreciated.

Kind Regards,

U.H. Malapane.....

MODILATI MAGDELINE MALAPANE
CHIEF DIRECTOR: NORTHERN REGIONS
MINERAL AND PETROLEUM REGULATION
DATE: *28. 02. 2023*.....