







PROPERTIES CROSSED BY THE PROPOSED CORRIDORS
 REMAINDER OF THE FARM EAST 270, KURUMAN RD
 FARM KIPLING No. 271, KURUMAN RD
 REMAINDER OF THE FARM HOTAZEL 280, KURUMAN RD
 FARM UMTU 281, KURUMAN RD
 REMAINDER OF THE FARM OLIVE PAN 282, KURUMAN RD

	Corridor 1 - to the Eskom Hotazel substation Length: ±4.5 km - Study area width: 100 m + 100 m
	Corridor 2 - to the Eskom Umtu substation Length: ±6.0 km - Study area width: 100 m + 100 m

Joe Morolong Local Municipality, John Taolo Gaetsewe District Municipality, Northern Cape Province			
	Alternative alignment 1 Length: 4.5 km servitude width: 36 m		Alternative alignment 3 Length: 2.8 km + 6.0 km = 8.8 km servitude width: 36 m
	Alternative alignment 2 Length: 4.5 km servitude width: 36 m		Alternative alignment 4 Length: 2.5 km + 6.4 km = 8.9 km servitude width: 36 m

00	March 2015	Draft BAR
Revision	Date	Description
Project name		
EAST 132 kV DOUBLE CIRCUIT		
Locality Map: proposed corridors 1 & 2		

OSALUS ENERGY (PTY) LTD Registration No: 2013/087811/07		
Scale	1:25000	
Size	A3	Sheet 1 / 1
Id.	EADC_00_r0	