

Appendix B




Site Photographs		
Project description	PROPOSED DEVELOPMENT OF A FUEL STATION WITH A CONVENIENCE STORE AND RESTAURANT ON REMAINDER OF PORTION 25 OF THE FARM VLAKFONTEIN, 523 JR, CITY OF TSHWANE METROPOLITAN MUNICIPALITY.	
Project and CA Reference #	EM00010_JCJ_BA_16_17 Gaut 002/18-19/E0022	
Version	V0.0	
Date	21/05/2018	
		
<p>Figure 1: North – Vacant cultivated/natural veld with the R25 provincial road stretching beyond the vacant land. See the red arrow.</p>	<p>Figure 2: Northeast – Vacant cultivated/natural veld with some natural vegetation at the horizon.</p>	<p>Figure 3: East – Vacant cultivated/natural veld with a wetland stretching across the Eastern side of the site. See the red arrow.</p>



Figure 4: Southeast – Cleared land which forms part of an existing truck depo. Beyond the wall is a wetland.



Figure 5: South – Cleared land and an existing truck depo with a diesel storage tank. Cultivated land stretches beyond the wall.



Figure 6: Southwest - Vacant cultivated/natural veld. The red arrow indicates the entrance to the site. Dam Road stretches beyond the wall.



Figure 7: West - Southwest - Vacant cultivated/natural veld. Dam Road stretches beyond the wall.



Figure 8: Northwest - Vacant cultivated/natural veld. The Dam Road and the R25 crosses beyond the wall. See the red arrow.



Figure 9: South - Existing fuel depo with a diesel tank.



Figure 10a & 10b: Existing fuel depo and site infrastructure

