

APPENDIX 4:

PETROLEUM EXPLORATION WELL DRILLING APPLICATION AREA

APPENDIX 4.1:

REGULATION 2(2) PLAN OF THE WELL DRILLING ER APPLICATION AREA

PLAN OF AREA OF EXPLORATION RIGHT FOR PETROLEUM

The figures

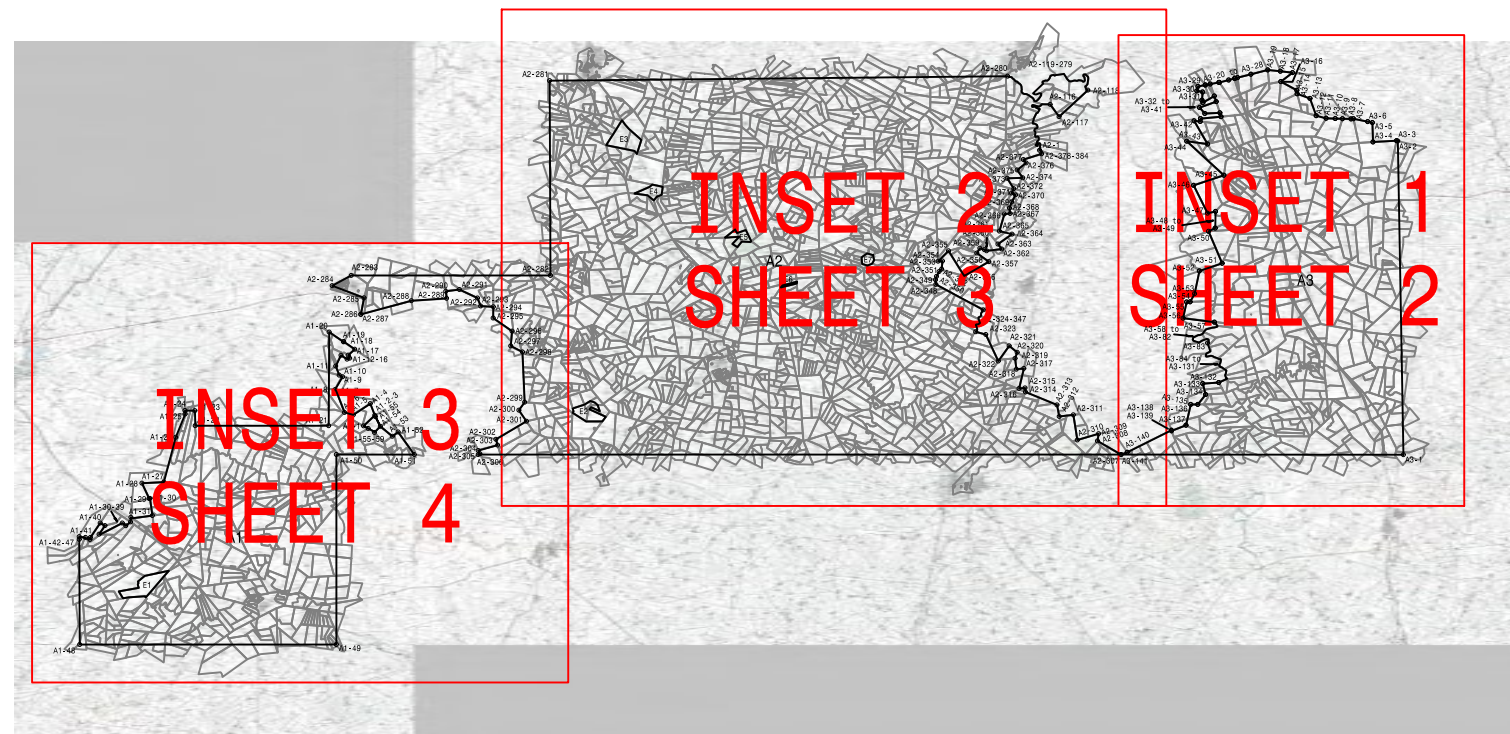
**A1** defined by the points **A1-1 to A1-58**, excluding the figure **E1**,

**A2** defined by the points **A2-1 to A2-384**, excluding the figures **E2, E3, E4, E5, E6 and E7**, and

**A3** defined by the points **A3-1 to A3-141**

together represent **5210.25 square kilometres** of land,

and according to information provided by the Chief Surveyor-General include all or part of 3046 farms in the province of Free State, and for which application is made for an exploration right for petroleum in terms of section 79 of the Mineral and Petroleum Resources Development Act, 28 of 2002.



APPROXIMATE MERIDIAN SCALE 1:1 040 000

Plan prepared in accordance with **regulation 2(2)** of the **Mineral and Petroleum Resources Development Act, 2002 (28 of 2002)**.

PASA reference no. \_\_\_\_\_

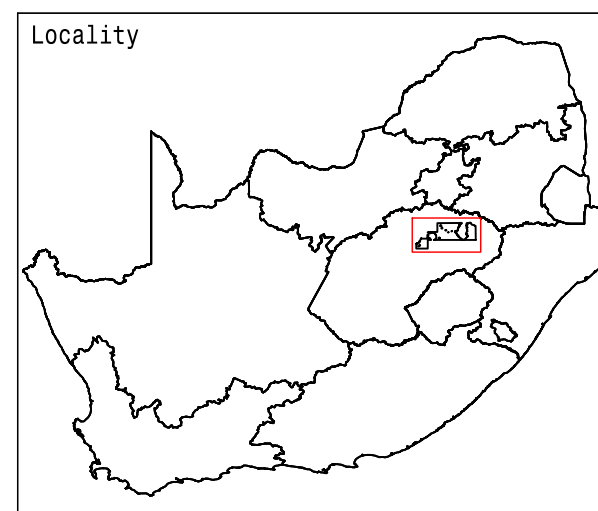
PROFESSIONAL LAND SURVEYOR Registration No. \_\_\_\_\_  
 M B Straughan G.Pr. LS0907D  
 21 Jan 2022 date

For applicant \_\_\_\_\_ name  
 \_\_\_\_\_ signature \_\_\_\_\_ date

\_\_\_\_\_  
 signature date  
 CHIEF EXECUTIVE OFFICER, PETROLEUM AGENCY SA,  
 CAPE TOWN

- Plan prepared from information supplied by National Geo-spatial Information (NGI), Mowbray, Cape Town, the Petroleum Agency South Africa (PASA), the Chief Surveyor General and by the applicant.
- No verification of any information on which this plan is based has been carried out by survey or by any other means.
- Datum is WGS84.
- Areas are relative to the reference ellipsoid.
- All sides of the application area are geodesics.
- Projection is Plate Carrée.

————— denotes application area boundary.  
 ————— denotes farm boundaries.



SHEET 1 OF 24 SHEETS

Ref: wgs84\cadfiles\ogm\rhino\on-shore\er294 jan 2022 renewal and relinquishment\reg 42 plan er294 renewal and relinquishment\plan compilation  
 Dwg: reg 2(2) plan er - retained area.dwg

Revision: \_\_\_\_\_ Date: 21 Jan 2022

PLAN OF AREA OF EXPLORATION RIGHT FOR PETROLEUM

The figures

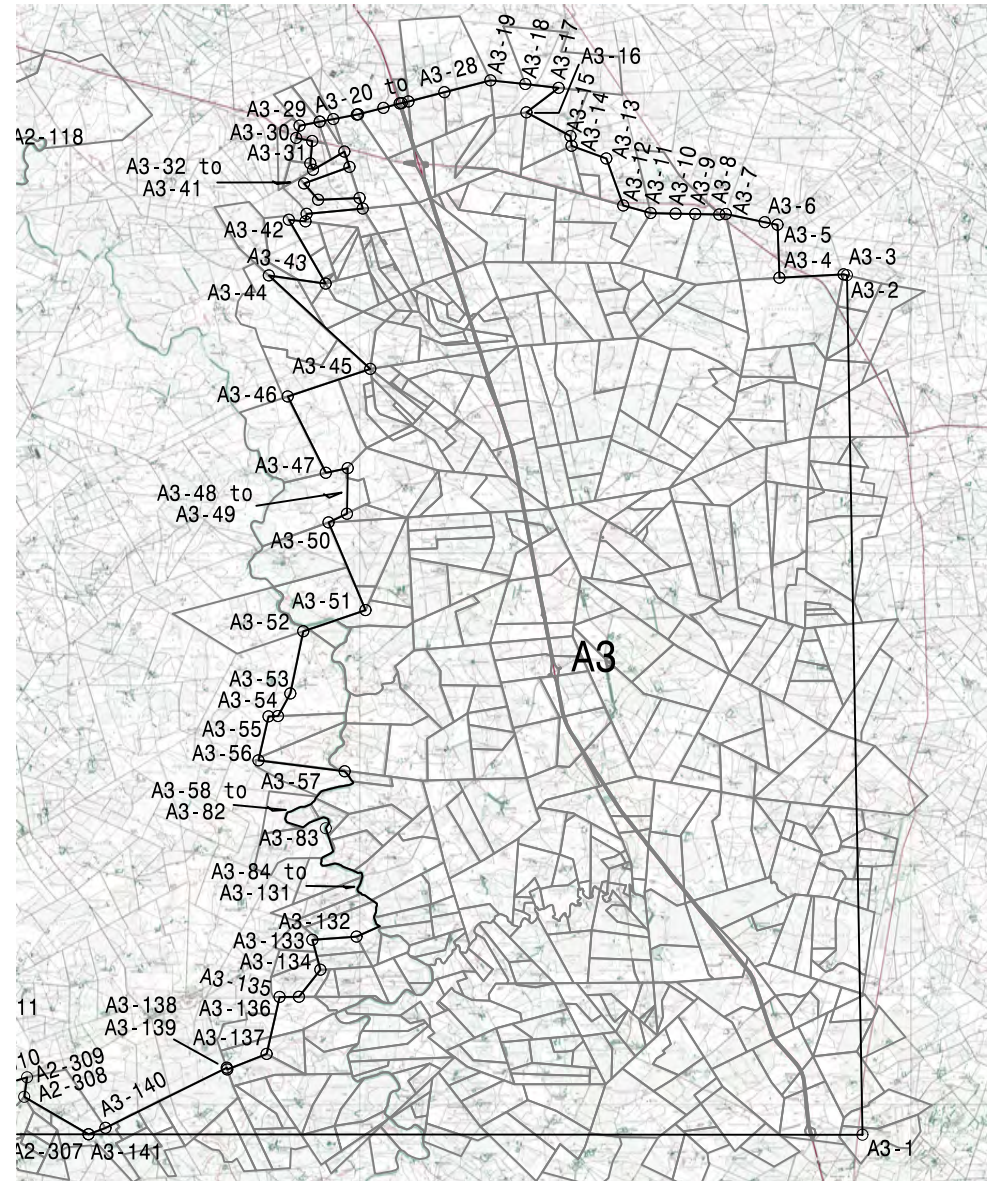
**A1** defined by the points **A1-1 to A1-58**, excluding the figure **E1**,

**A2** defined by the points **A2-1 to A2-384**, excluding the figures **E2, E3, E4, E5, E6 and E7**, and

**A3** defined by the points **A3-1 to A3-141**

together represent **5210.25 square kilometres** of land,

and according to information provided by the Chief Surveyor-General include all or part of 3046 farms in the province of Free State, and for which application is made for an exploration right for petroleum in terms of section 79 of the Mineral and Petroleum Resources Development Act, 28 of 2002.



APPROXIMATE MERIDIAN SCALE 1:380 400

Plan prepared in accordance with **regulation 2(2)** of the **Mineral and Petroleum Resources Development Act, 2002 (28 of 2002)**.

PASA reference no. \_\_\_\_\_

PROFESSIONAL LAND SURVEYOR Registration No. \_\_\_\_\_  
 M B Straughan G.Pr. LS0907D  
 21 Jan 2022 date

For applicant \_\_\_\_\_ name  
 \_\_\_\_\_ signature \_\_\_\_\_ date

\_\_\_\_\_  
 signature \_\_\_\_\_ date  
 CHIEF EXECUTIVE OFFICER, PETROLEUM AGENCY SA,  
 CAPE TOWN

Ref: wgs84\cadfiles\ogm\rhino\on-shore\er294 jan 2022 renewal and relinquishment\reg 42 plan er294 renewal and relinquishment\plan compilation  
 Dwg: reg 2(2) plan er - retained area.dwg

Revision: \_\_\_\_\_ Date: 21 Jan 2022

PLAN OF AREA OF EXPLORATION RIGHT FOR PETROLEUM

The figures

**A1** defined by the points **A1-1 to A1-58**, excluding the figure **E1**,

**A2** defined by the points **A2-1 to A2-384**, excluding the figures **E2, E3, E4, E5, E6 and E7**, and

**A3** defined by the points **A3-1 to A3-141**

together represent **5210.25 square kilometres** of land,

and according to information provided by the Chief Surveyor-General include all or part of 3046 farms in the province of Free State, and for which application is made for an exploration right for petroleum in terms of section 79 of the Mineral and Petroleum Resources Development Act, 28 of 2002.

Plan prepared in accordance with **regulation 2(2)** of the **Mineral and Petroleum Resources Development Act, 2002 (28 of 2002)**.

PASA reference no. \_\_\_\_\_

PROFESSIONAL LAND SURVEYOR Registration No. \_\_\_\_\_ M B Straughan G.Pr. LS0907D 21 Jan 2022 date

For applicant \_\_\_\_\_ name

signature \_\_\_\_\_ date

signature \_\_\_\_\_ date

CHIEF EXECUTIVE OFFICER, PETROLEUM AGENCY SA, CAPE TOWN

Ref: wgs84\cadfiles\ogm\rhino\on-shore\er294 jan 2022 renewal and relinquishment\reg 42 plan er294 renewal and relinquishment\plan compilation Dwg: reg 2(2) plan er - retained area.dwg

Revision: \_\_\_\_\_ Date: 21 Jan 2022



APPROXIMATE MERIDIAN SCALE 1:380 400

PLAN OF AREA OF EXPLORATION RIGHT FOR PETROLEUM

The figures

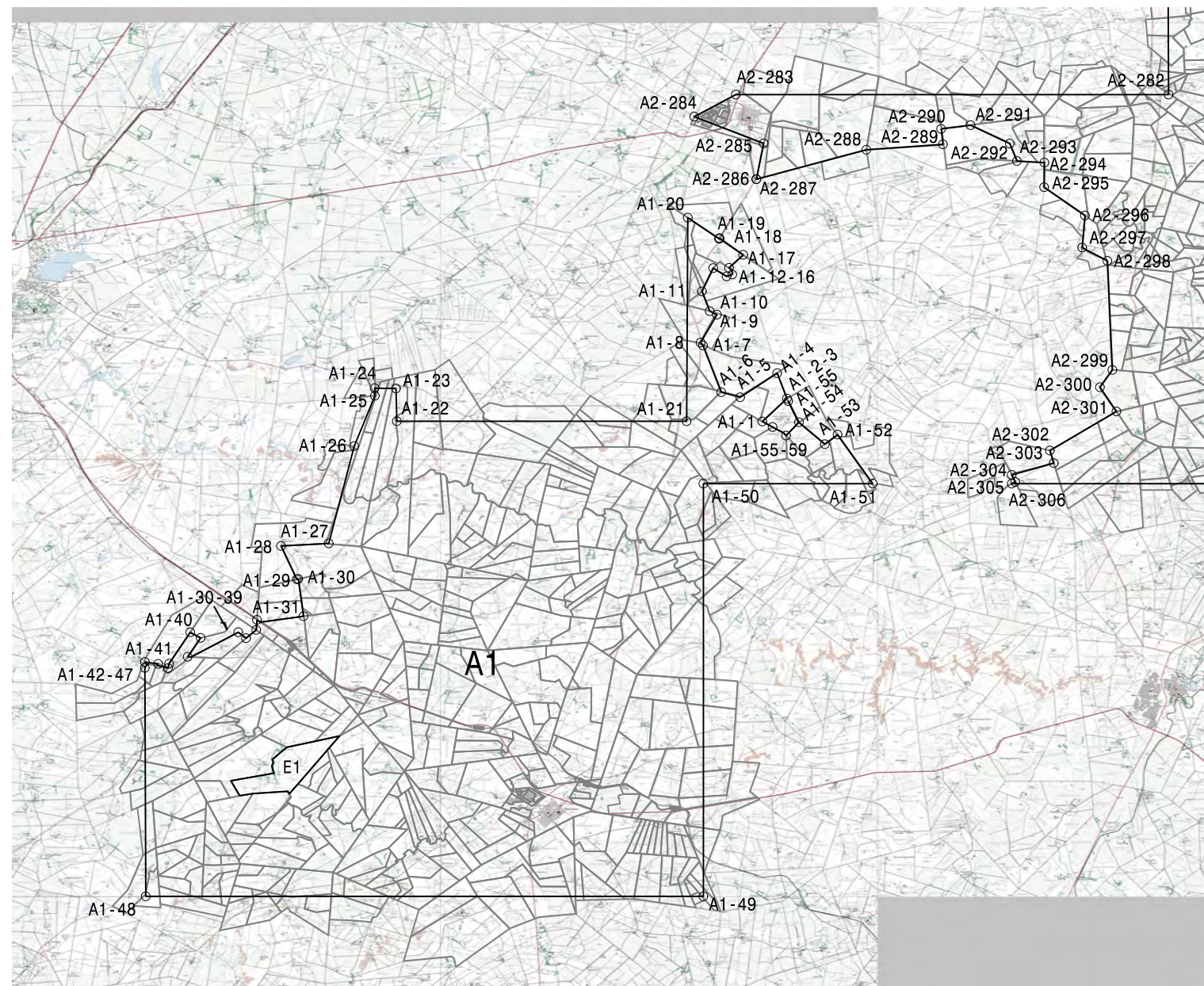
**A1** defined by the points **A1-1 to A1-58**, excluding the figure **E1**,

**A2** defined by the points **A2-1 to A2-384**, excluding the figures **E2, E3, E4, E5, E6 and E7**, and

**A3** defined by the points **A3-1 to A3-141**

together represent **5210.25 square kilometres** of land,

and according to information provided by the Chief Surveyor-General include all or part of 3046 farms in the province of Free State, and for which application is made for an exploration right for petroleum in terms of section 79 of the Mineral and Petroleum Resources Development Act, 28 of 2002.



Plan prepared in accordance with **regulation 2(2)** of the **Mineral and Petroleum Resources Development Act, 2002 (28 of 2002)**.

PASA reference no. \_\_\_\_\_

PROFESSIONAL LAND SURVEYOR Registration No. \_\_\_\_\_  
 M B Straughan G.Pr. LS0907D  
 21 Jan 2022 date

For applicant \_\_\_\_\_ name

\_\_\_\_\_ signature \_\_\_\_\_ date

\_\_\_\_\_ signature \_\_\_\_\_ date

CHIEF EXECUTIVE OFFICER, PETROLEUM AGENCY SA, CAPE TOWN

Ref: wgs84\cadfiles\ogm\rhino\on-shore\er294 jan 2022 renewal and relinquishment\reg 42 plan er294 renewal and relinquishment\plan compilation  
 Dwg: reg 2(2) plan er - retained area.dwg

Revision: \_\_\_\_\_ Date: 21 Jan 2022



APPROXIMATE MERIDIAN SCALE 1:380 400