







# Thabametsi Coal Mine

## Position of Sites in Project Area

### Legend

-  Project Area
-  Heritage Points
-  Main Road
-  Other Access Road
-  Tracks & Footpaths
-  Non-Perennial Pan



Projection: Transverse Mercator Ref #: amc.EXX564.201301.086  
 Datum: Hartebeesthoek 1994 Revision Number: 1  
 Central Meridian: 27°E Date: 28/01/2013

