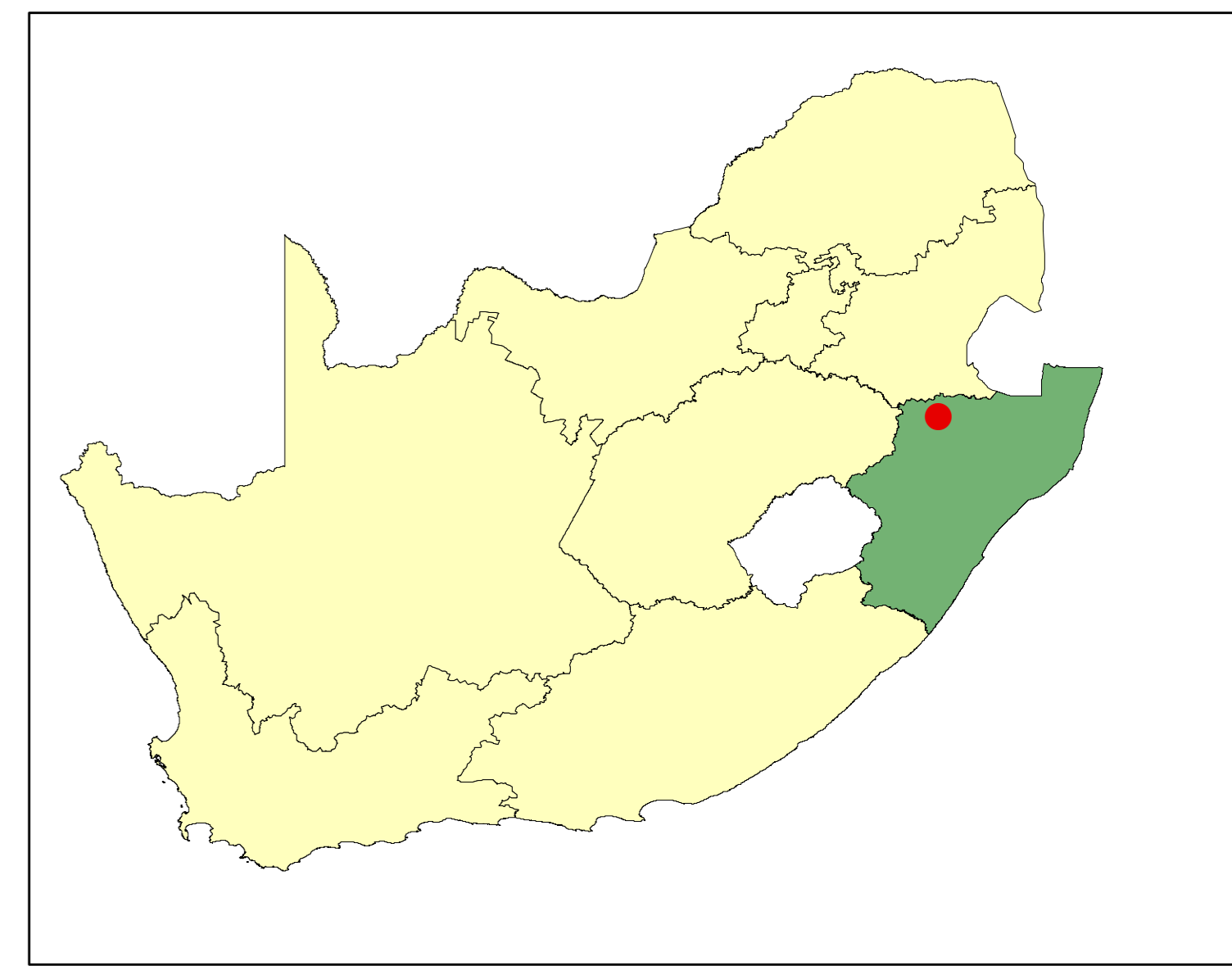









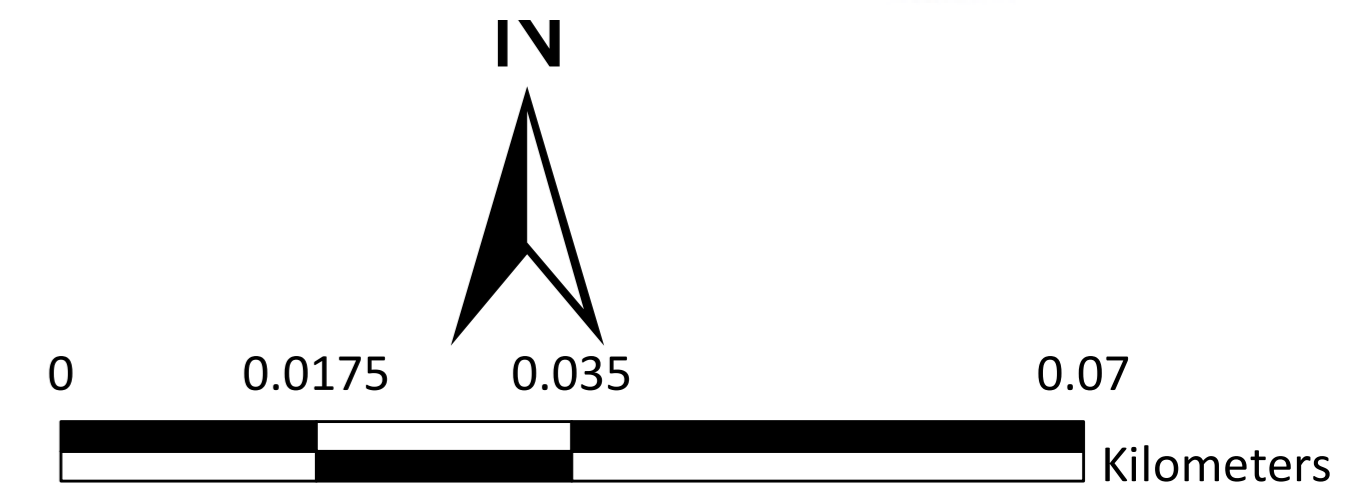
**PROPOSED LICENSING OF THE
EMADLANGENI LANDFILL**



SITE PLAN (1.1)

LEGEND

	Emadlangeni Landfill Boundaries		Brick Building
	Shipping Container/ Guardhouse		Manhole
	Wooden Shed		Tap
			Gate
International Boundary and Beacon.....			
Provincial Boundary.....			
Protected Area.....			
Perennial River.....			
Perennial Water.....			
Non-perennial River.....			
Non-Perennial Water.....			
Dry Water Course.....			
Dry Pan.....			
Marsh and Vlei.....			
Pipeline (above ground).....			
Water Tower; Reservoir; Water Point.....			
Coastal Rocks.....			
Prominent Rock Outcrop.....			
Erosion; Sand.....			
Woodland.....			
Cultivated Land.....			
Orchard or Vineyard.....			
Recreation Ground.....			
Row of Trees.....			
National Freeway; National Route.....			
Arterial Route.....			
Main Road.....			
Secondary Road; Bench Mark.....			
Other Road; Bridge.....			
Track and Hiking Trail.....			
Railway; Station or Siding.....			
Other Railway; Tunnel.....			
Embankment; Cutting.....			
Power Line.....			
Built-up Area (High, Low Density).....			
Buildings; Ruin.....			
Post Office; Police Station; Store.....			
Place of Worship; School; Hotel.....			
Fence; Wall.....			
Windpump; Monument.....			
Communication Tower.....			
Mine Dump; Excavation.....			
Trigonometrical Station; Marine Beacon.....			
Lighthouse and Marine Light.....			
Cemetery; Grave.....			



Sources of Information: Chief Surveyor General & Project Team

Produced by: Ntsebo Mkhize Checked by: Nkhensani Khandhela
14 November 2017



GladAfrica House, Hertford Office Park
82 Bekker Road
Midrand
1686
Tel: 011 312 2537
Fax: 011 805 1950
QMF-GE-EV-981-REVO-15/09/2016