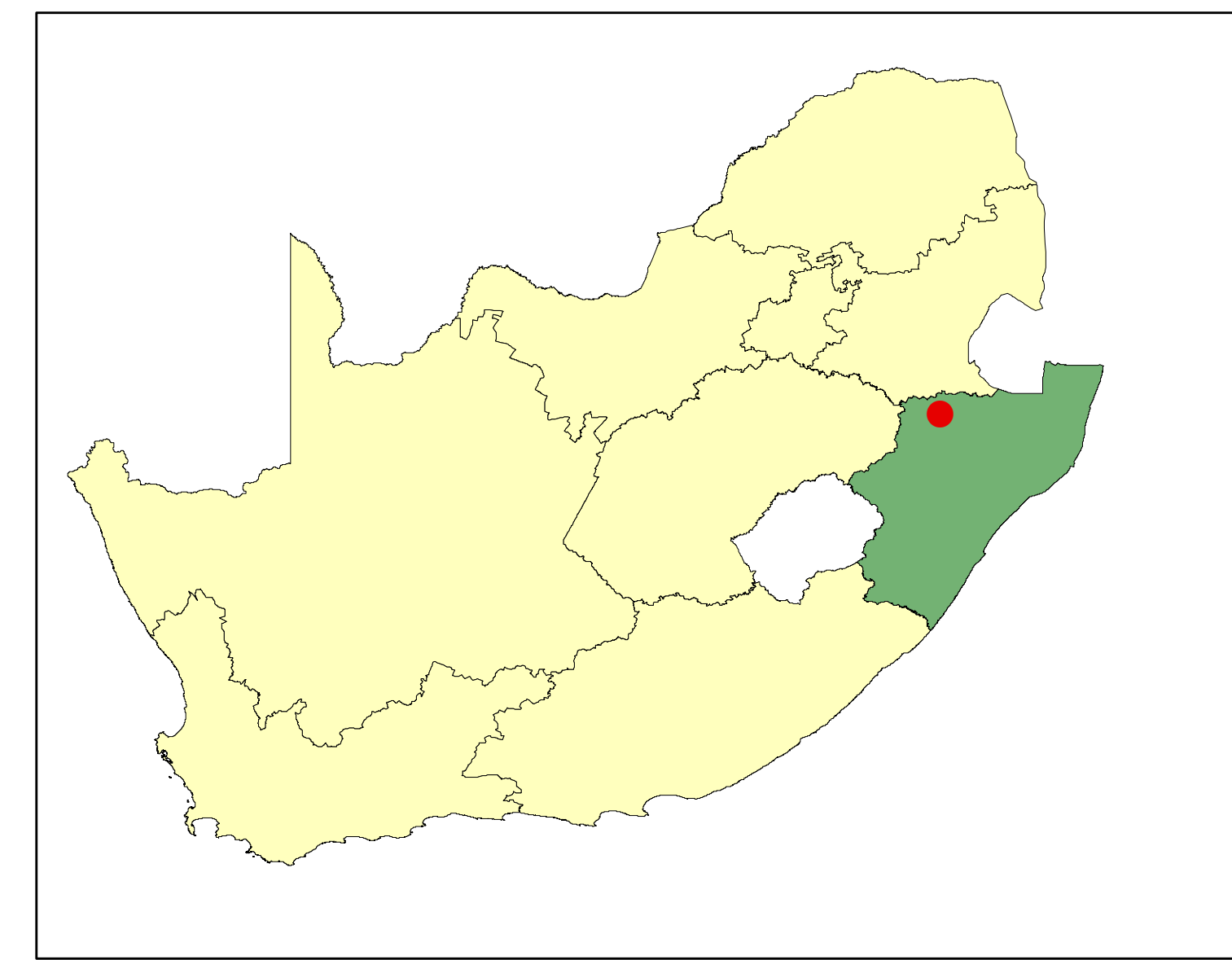






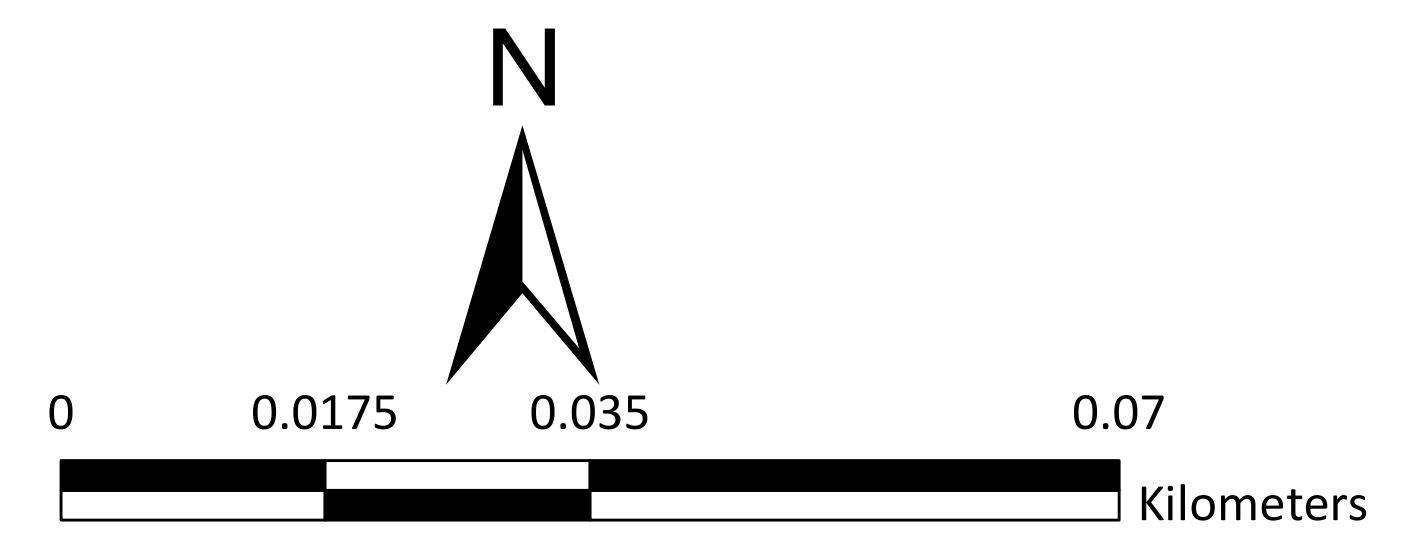
# PROPOSED LICENSING OF THE EMADLANGENI LANDFILL



SITE PLAN (1.2)

## LEGEND

-  Emadlangeni Landfill Boundaries
-  Manhole
-  Tap
-  Gate



Sources of Information: ESRI & Project Team

Produced by: Ntsebo Mkhize Checked by: Nkhensani Khandhela  
14 November 2017



GladAfrica House, Hertford Office Park  
82 Bekker Road  
Midrand  
1686  
Tel: 011 312 2537  
Fax: 011 805 1950  
QMF-GE-EV-981-REVO-15/09/2016

