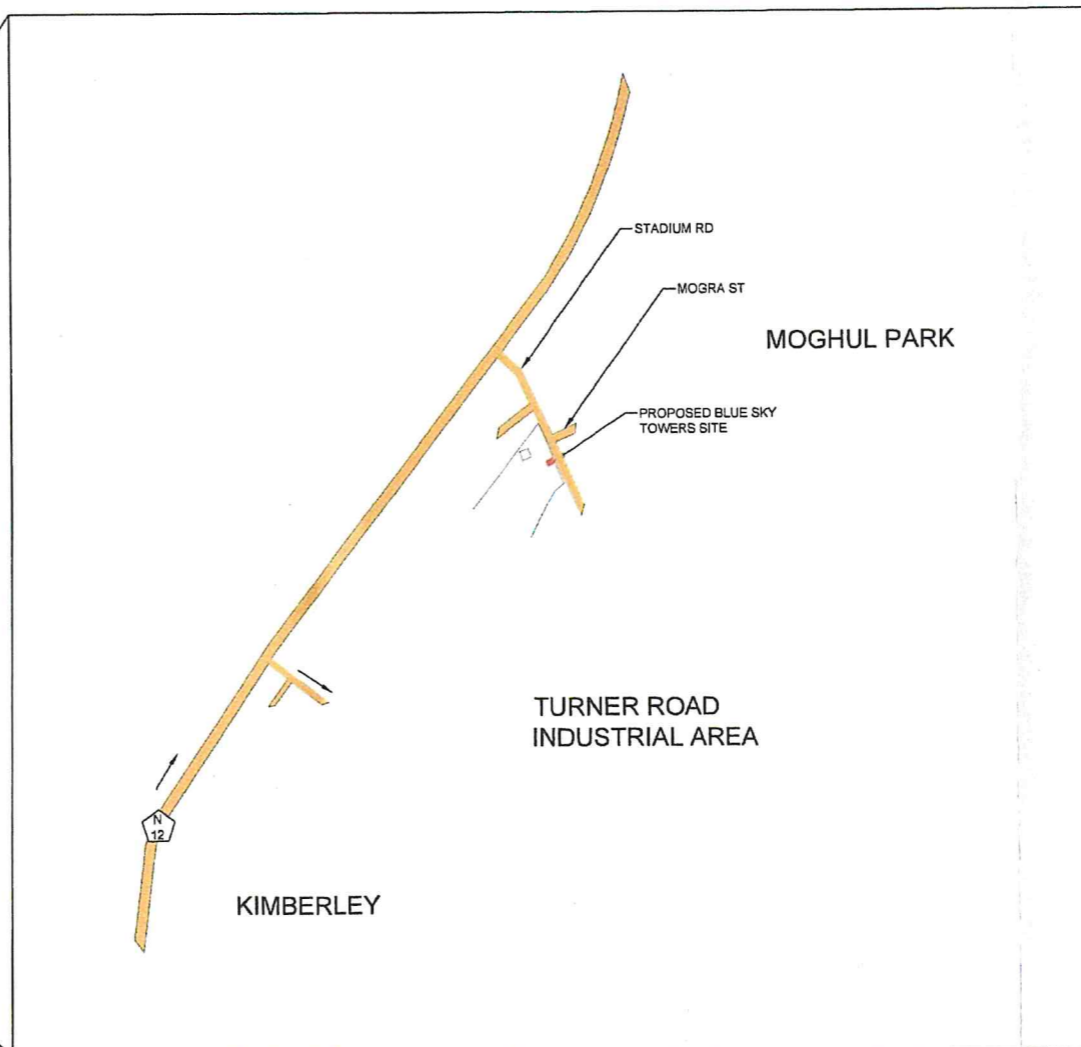
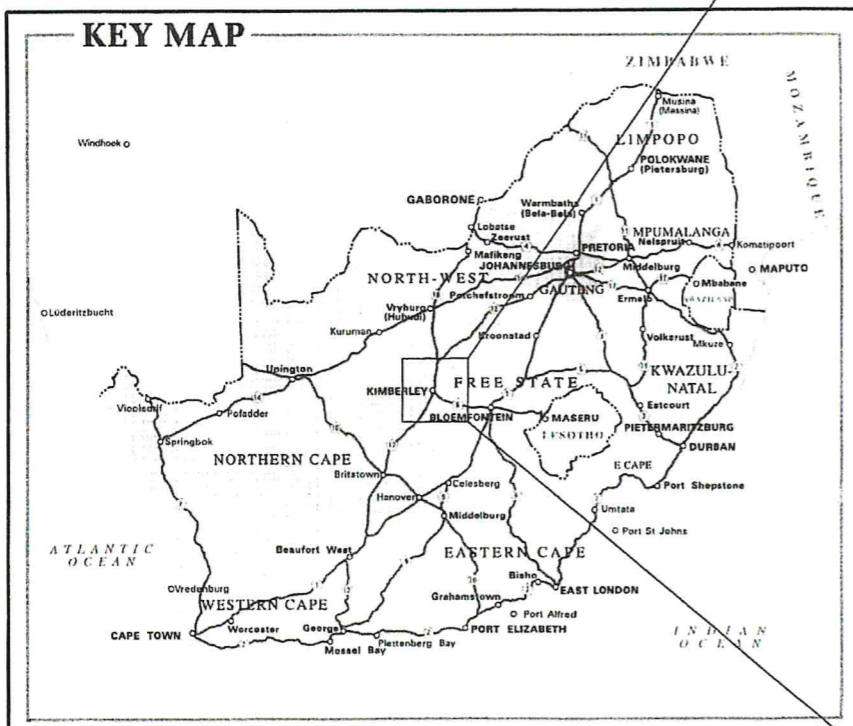
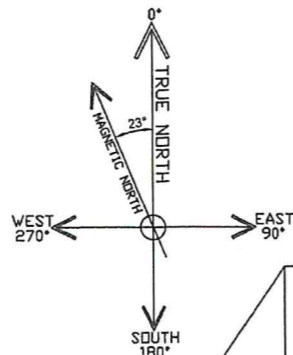


APPROVAL BUILDING DEVELOPMENT SERVICES

NOTES (Unless otherwise noted)

1. Site access by sedan.



*[Signature]*

APPROVED PROPOSAL

PROPERTY OWNER SIGNATURE:

DATE:.....

REFERENCE DRAWINGS

2572-D-002	SITE PLAN
2572-D-003	ERF PLAN
2572-D-004	TOP VIEW
2572-D-005	ELEVATIONS

SITE NAME:

MOGHUL KEW

LOCALITY MAPS

DRAWING No:  
2572-D-001

REV  
A

*[Signature]*

					DRAWN: ACS	DATE: 06/12/17
					CHEKD: AJM	DATE: 06/12/17
					APPR: AJM	DATE: 06/12/17
A	ACS	06/12/17	APPROVAL	AJM	MERLIN PROJECT No:	2572
REV	BY	DATE	DESCRIPTION	APPR'D	CAD FILE No:	2572-D-001-A
REVISIONS					SHT SIZE: A3	SCALE: NTS

**Merlin**  
PROJECT SERVICES (PTY) LTD  
ENGINEERS, PROJECT MANAGERS  
& CONTRACTORS:  
P.O BOX 698  
HOWARD PLACE – 7450  
TEL: (021)905 7165

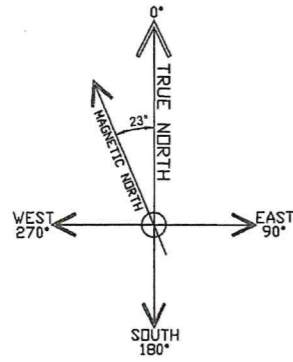
CLIENT:



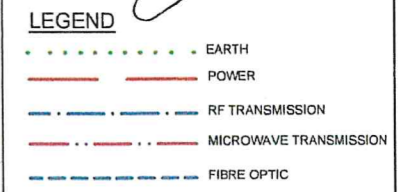
SITE ADDRESS: STADIUM RD,  
MOGHUL PARK,  
KIMBERLEY,  
NORTHERN CAPE

LATITUDE: 28.723039° S  
LONGITUDE: 24.774484° E

APPROVAL BUILDING DEVELOPMENT SERVICES



- NOTES**
1. Power connection to existing mains DB for 100 Amp T/P power with sub-meter installed. Position of existing DB TBC.
  2. Underground power route for site power in 600mm deep trench to main DB. Power route TBC



**APPROVED PROPOSAL**

PROPERTY OWNER SIGNATURE: \_\_\_\_\_

DATE: .....

**REFERENCE DRAWINGS**

2572-D-001	LOCALITY MAPS
2572-D-003	ERF PLAN
2572-D-004	TOP VIEW
2572-D-005	ELEVATIONS

A	ACS	06/12/17	APPROVAL	AJM	MERLIN PROJECT No: 2572
REV	BY	DATE	DESCRIPTION	APPR'D	CAD FILE No: 2572-D-002~A
REVISIONS				SHT SIZE: A3	SCALE: 1:1000

DRAWN: ACS      DATE: 06/12/17  
 CHEKD: AJM      DATE: 06/12/17  
 APPR: AJM      DATE: 06/12/17

**Merlin**  
 PROJECT SERVICES (PTY) LTD  
 ENGINEERS, PROJECT MANAGERS  
 & CONTRACTORS:  
 P.O BOX 698  
 HOWARD PLACE – 7450  
 TEL: (021)905 7165

CLIENT:

SITE ADDRESS: STADIUM RD,  
 MOGHUL PARK,  
 KIMBERLEY,  
 NORTHERN CAPE

LATITUDE : 28.723039° S  
 LONGITUDE : 24.774484° E

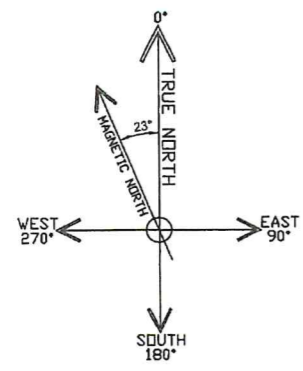
SITE NAME: **MOGHUL KEW**

**SITE PLAN**

DRAWING No: 2572-D-002      REV: A

APPROVAL BUILDING DEVELOPMENT SERVICES

NOTES



**LEGEND**

- EARTH
- POWER
- RF TRANSMISSION
- MICROWAVE TRANSMISSION
- FIBRE OPTIC

**APPROVED PROPOSAL**

PROPERTY OWNER SIGNATURE: \_\_\_\_\_

DATE: .....

**REFERENCE DRAWINGS**

2572-D-001	LOCALITY MAPS
2572-D-002	SITE PLAN
2572-D-004	TOP VIEW
2572-D-005	ELEVATIONS

A	ACS	06/12/17	APPROVAL	AJM	MERLIN PROJECT No: 2572
REV	BY	DATE	DESCRIPTION	APPR'D	CAD FILE No: 2572-D-003~A
			REVISIONS	SHT SIZE: A3	SCALE: 1:1000

**Merlin**  
 PROJECT SERVICES (PTY) LTD  
 ENGINEERS, PROJECT MANAGERS  
 & CONTRACTORS:  
 P.O BOX 698  
 HOWARD PLACE - 7450  
 TEL: (021)905 7165

CLIENT:

SITE ADDRESS: STADIUM RD,  
 MOGHUL PARK,  
 KIMBERLEY,  
 NORTHERN CAPE

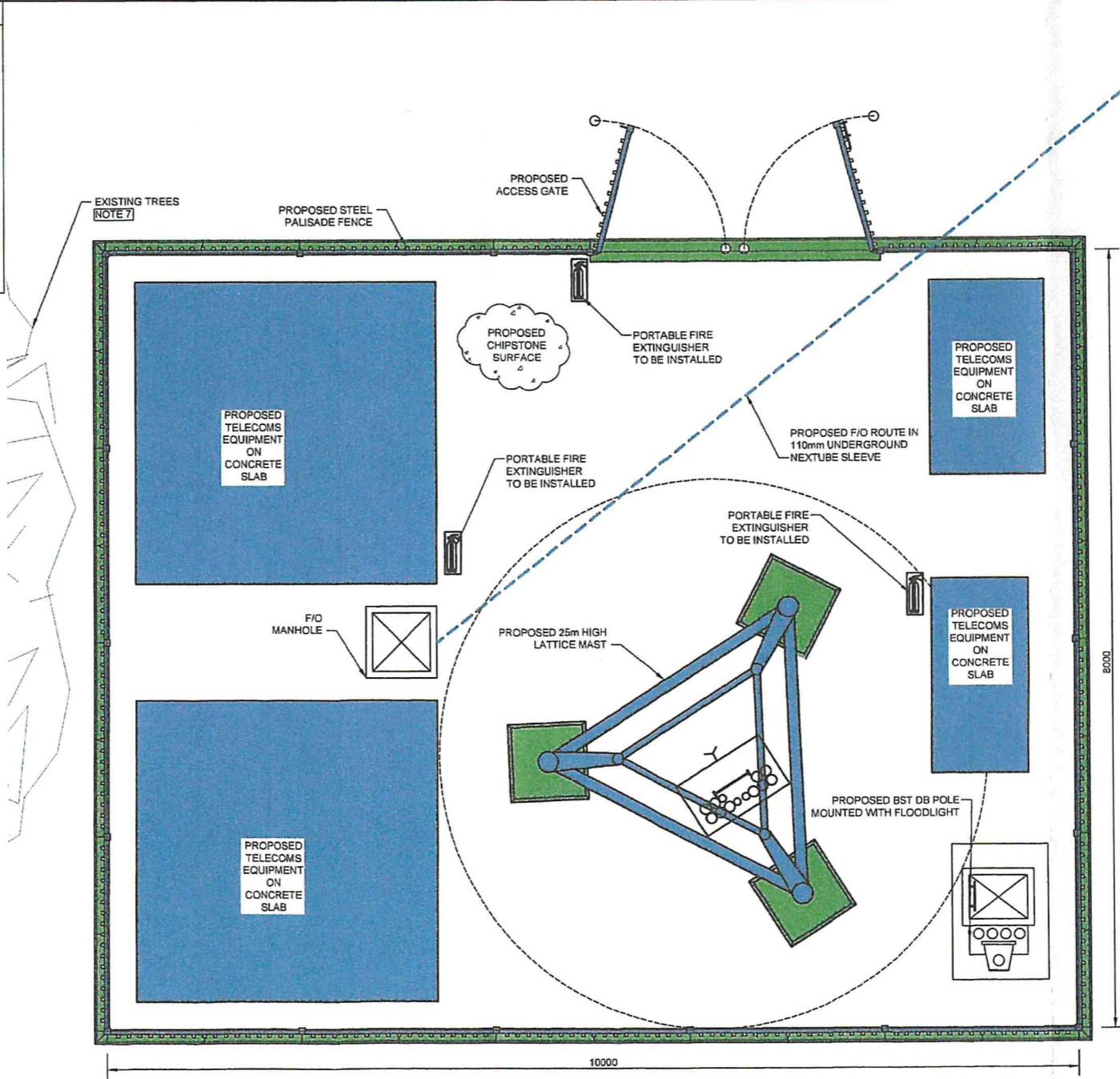
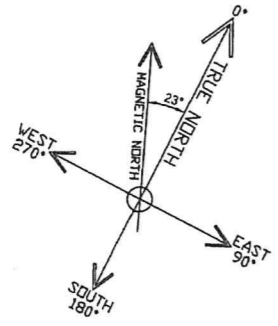
LATITUDE: 28.723039° S  
 LONGITUDE: 24.774484° E

SITE NAME: **MOGHUL KEW**

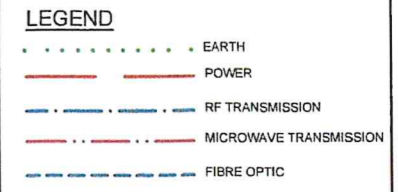
**ERF PLAN**

DRAWING No: 2572-D-003

REV: A



- NOTES**
1. Site compound 8m x 10m surrounded by security fence ± 2.4m tall with swing gate.
  2. 25m Lattice mast to Engineer's design. Mast galvanised mild steel unpainted.
  3. Site internally surfaced with chipstone. Concrete plinths to suit user equipment.
  4. Site power brought into pole mounted site DB board. Power route TBC.
  5. Signs & indications to be compliant with Telecommunications Health & Safety Policy & Schedule.
  6. Fire Protection:
    - 6.1 Site to comply with T4.37, 4.29 & SANS 1186.5.
    - 6.2 Installation of 3 x 9kg DCP portable fire extinguishers.
    - 6.3 Fire extinguishers to be installed.
  7. Existing trees to be trimmed/removed to suit.



APPROVED PROPOSAL

PROPERTY OWNER SIGNATURE: \_\_\_\_\_

DATE: .....

REFERENCE DRAWINGS

2572-D-001	LOCALITY MAPS
2572-D-002	SITE PLAN
2572-D-003	ERF PLAN
2572-D-005	ELEVATIONS

REV	BY	DATE	DESCRIPTION	APPR'D
A	ACS	06/12/17	APPROVAL	AJM
REVISIONS				

DRAWN: ACS	DATE: 06/12/17
CHEKD: AJM	DATE: 06/12/17
APPR: AJM	DATE: 06/12/17
MERLIN PROJECT No: 2572	
CAD FILE No: 2572-D-004~A	
SHT SIZE: A3	SCALE: 1:50

**Merlin**  
 PROJECT SERVICES (PTY) LTD  
 ENGINEERS, PROJECT MANAGERS  
 & CONTRACTORS:  
 P.O BOX 698  
 HOWARD PLACE - 7450  
 TEL: (021)905 7165

CLIENT: **BLUE SKY TOWERS**

SITE ADDRESS: STADIUM RD,  
 MOGHUL PARK,  
 KIMBERLEY,  
 NORTHERN CAPE

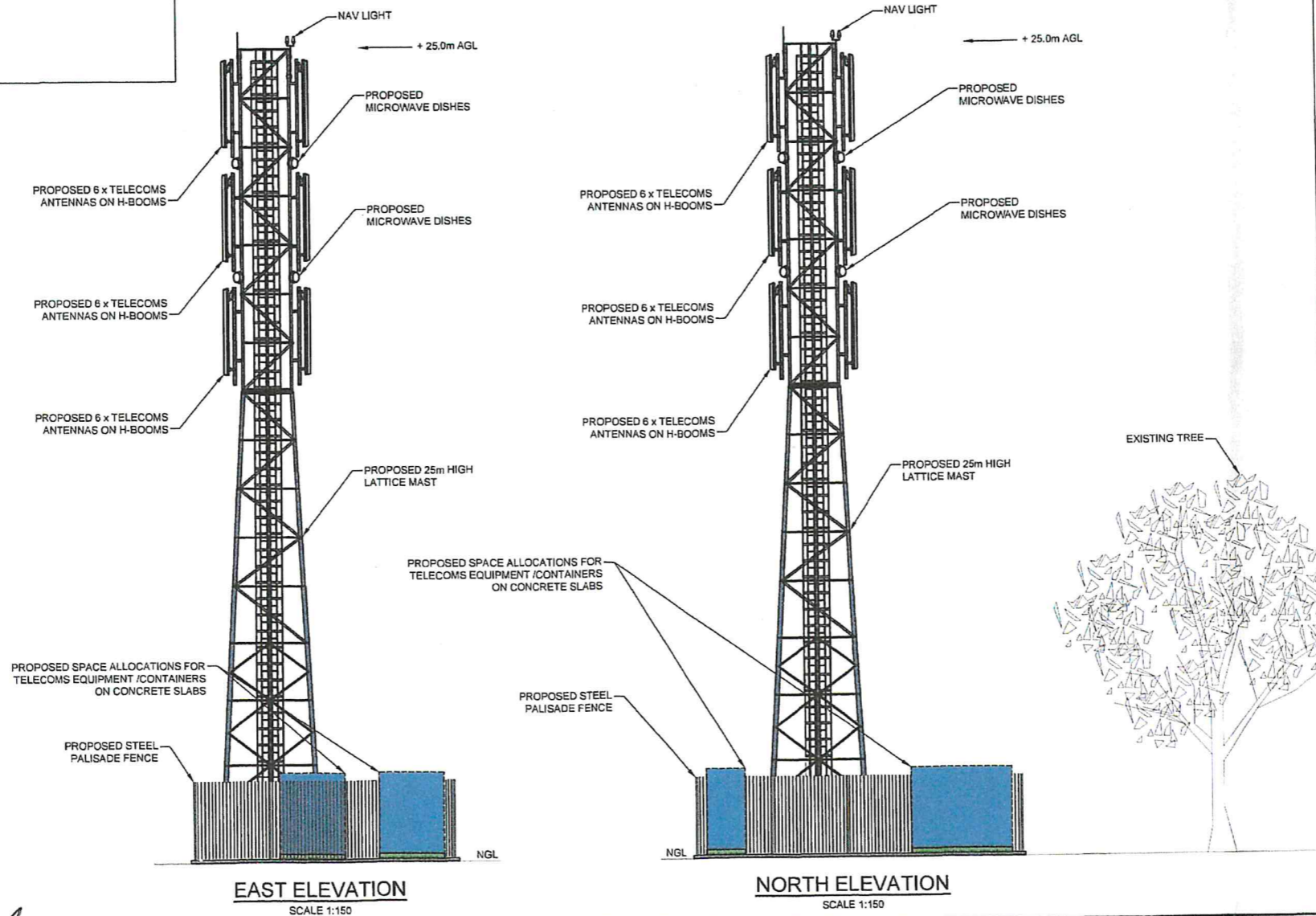
LATITUDE: 28.723039° S  
 LONGITUDE: 24.774484° E

SITE NAME: **MOGHUL KEW**

**TOP VIEW**

DRAWING No: 2572-D-004

REV: A



LEGEND

- ..... EARTH
- POWER
- RF TRANSMISSION
- MICROWAVE TRANSMISSION
- FIBRE OPTIC

APPROVED PROPOSAL

PROPERTY OWNER SIGNATURE:

DATE:.....

REFERENCE DRAWINGS

2572-D-001	LOCALITY MAPS
2572-D-002	SITE PLAN
2572-D-003	ERF PLAN
2572-D-004	TOP VIEW

SITE NAME:

MOGHUL KEW

ELEVATIONS

DRAWING No:  
2572-D-005

REV  
A

*Handwritten signature*

**EAST ELEVATION**  
SCALE 1:150

**NORTH ELEVATION**  
SCALE 1:150

					DRAWN: ACS	DATE: 06/12/17
					CHEKD: AJM	DATE: 06/12/17
					APPR: AJM	DATE: 06/12/17
A	ACS	06/12/17	APPROVAL	AJM	MERLIN PROJECT No:	2572
REV	BY	DATE	DESCRIPTION	APPR'D	CAD FILE No:	2572-D-005~A
REVISIONS					SHT SIZE: A3	SCALE: 1:150

**Merlin**  
PROJECT SERVICES (PTY) LTD  
ENGINEERS, PROJECT MANAGERS  
& CONTRACTORS:  
  
P.O BOX 698  
HOWARD PLACE - 7450  
TEL: (021)905 7165

CLIENT:



SITE ADDRESS: STADIUM RD,  
MOGHUL PARK,  
KIMBERLEY,  
NORTHERN CAPE

LATITUDE : 28.723039° S  
LONGITUDE : 24.774484° E