



Application Form for Environmental Authorisation in terms of National Environmental Management Act, 1998 (Act No. 107 of 1998), as amended and the Environmental Impact Assessment Regulations, 2014 (Version 2)

For official use only	
NEAS Reference Number:	
Provincial Reference Number:	
Date Received:	

Kindly note that:

1. This application form is current as of December 2014. It is the responsibility of the applicant to ascertain whether subsequent versions of the form have been published or produced by the competent authority.
2. This form must be used for an application(s) for Environmental Authorisation in terms of Chapter 4 of the Environmental Impact Assessment Regulations, 2014.
3. If, in addition to this application, you must also apply for a Waste Management Licence in terms of the National Environmental Management: Waste Act, 2008 (Act No. 59 of 2008) ("the Waste Act") and/or an Atmospheric Emission Licence in terms of the National Environmental: Air Quality Act, 2004 (Act No. 39 of 2004) ("NEM:AQA"), then separate application forms in terms of the applicable legislation must be completed and submitted simultaneously to the relevant licensing authorities, but a single EIA process must be undertaken. Copies of such applications must be attached to this Application Form. However, if the intention of the applicant is to undertake an Integrated Process (Integrated Authorisation), the applicant or the EAP is advised to seek guidance from the competent authority prior to commencing with the EIA process.
4. The application must be typed within the spaces provided in the form. The sizes of the spaces provided are not necessarily indicative of the amount of information to be provided. Spaces are provided in tabular format and will extend automatically when each space is filled with typing.
5. The use of the phrase "**not applicable**" in the form must be done with circumspection. Should it be done in respect of material information required by the competent authority for assessing the application, it may result in the refusal of the application.
6. **Three copies** of this form must be submitted at the offices of the relevant competent authority as detailed below prior or simultaneously with the submission of the Basic Assessment Report or the Scoping and Environmental Impact Report.
7. **One hard copy and Two CDs-PDF of the Draft Reports (BAR, Scoping Report and EIR) for commenting purposes during public participation process must be submitted to the Department.**
8. No faxed or e-mailed applications shall be accepted. Only hand delivered, couriered or posted applications will be accepted
9. Unless protected by law, all information filled in on this application will become public information on receipt by the competent authority. Any interested and affected party should be provided with the information contained in this application on request, during any stage of the application process.

1. DEPARTMENTAL DETAILS

Postal Address

Gauteng Department of Agriculture and Rural Development

Attention: Deputy Director: Strategic Administrative Unit of the Sustainable Utilization of the Environment (SUE) Branch

P. O. Box 8769

Johannesburg

2000

Physical Address

Administrative Unit of the Sustainable Utilisation of the Environment (SUE) Branch

56 Eloff Street, Umnotho House

Johannesburg

Queries should be directed to the Strategic Administrative Unit at:

Administrative Unit telephone number (011) 240 3377

Departmental central telephone number (011) 240 2500

View the Department's website at <http://www.gdard.gov.za> for the latest version of the documents

Application for Environmental Authorisation in terms of NEMA

Proof of payment must accompany this application. The application will not be processed without proof of payment unless one of the exclusions provided for in the fee Regulations is applicable **AND** such information in the exclusion section of this application form has been confirmed by this Department.

2. FEES

Gauteng Department of Agriculture and Rural Development' details for the payment of application fees

Payment Enquiries:

Contact person: Boniswa Belot

Tel: (011) 240 3377/3051

Email: Boniswa.Belot@gauteng.gov.za

Department Banking details:

Bank Name: FNB Bank

Account Name: GPG Agriculture & Rural - Supp acc

Account Number: 62305766878

Branch Name and Number: Commercial Account Services – 210-554

Reference number: Project Reference Number (to be obtained from the Department) followed by 4 Xs e.g. GAUT0021516E0000XXXX (**please note that this bank account has a transaction rule with a 20 alpha/numeric reference, filled with X, quote this reference number when making payment**)

Application form to be submitted with proof of payment attached- **Annexure 1**

Tax exemption status:

Status: Tax Exempted

EXCLUSIONS

An applicant is excluded from paying fees if:

-

- The activity is a community based project funded by a government grant; or
- The applicant is an organ of state.

Applicants are required to tick the appropriate box below to indicate that either proof of payment is attached or that, in the applicant's view, exclusion applies. Proof and a motivation for exclusions must be attached to this application form as **Annexure 2**.

Proof of payment



Exclusion Applies?



TYPE OF EXCLUSION	Tick where applicable. Proper motivation must be attached to the application
The activity is a community based project funded by a government grant	
The applicant is an organ of state	

FEE AMOUNT

Application	Fee
Applications for an environmental authorisation for which basic assessment is required in terms of the Environmental Impact Assessment Regulations	R2 000
Application for an environmental authorisation, for which S&EIR is required in terms of the Environmental Impact Assessment Regulations	R10 000
Applications dealt with in terms of section 24L of the Act (where an environmental authorisation is required in terms of NEMA and a waste management license is required in terms of NEMWA and the same competent authority is dealing with both these applications)	100% of the most expensive application, namely, R10 000 (Ten Thousand Rand) if S&EIR is triggered and R2 000 (Two Thousand Rand) if the basic assessment is triggered; (b) 50% of the other application, namely, R5 000-00 (Five Thousand Rand) if the S&EIR is triggered or R1 000 (One Thousand Rand) if the basic assessment is triggered.

1. BACKGROUND INFORMATION

Project applicant Details

Project applicant:	Heronbridge College NPC		
Trading name (if any):	Heronbridge College NPC		
Responsible position, e.g. Director, CEO, etc.:			
Contact person:	Grant Caw		
Postal address:	Postnet Suite 707, Private bag x153 Bryanston		
Postal code:	2021	Cell:	082 450 8816
Telephone:	011 540 4800	Fax:	Not Applicable
E-mail:	grant@heronbridge.co.za		

Local Municipality Details

Local municipality	City of Johannesburg Metropolitan Municipality		
Contact person:	Mashudu Ratshitanga		
Postal address:	PO Box 1049, Johannesburg		
Postal code:	2000	Cell:	Not Applicable
Telephone:	(011) 587 4244	Fax:	086 627 7516
E-mail:	Mashudur@joburg.org.za		

Land Owner Information

Land owner	Heronbridge College NPC		
Contact person:	Grant Caw		
Postal address:	Postnet Suite 707, Private bag x153 Bryanston		
Postal code:	2021	Cell:	082 450 8816
Telephone:	011 540 4800	Fax:	Not Applicable
E-mail:	grant@heronbridge.co.za		

Environmental Assessment Practitioner (EAP) Details

Professional affiliation/registration:	Prism Environmental Management Services
--	---

Contact person (EAP):	Armand Fourie		
Company:			
Postal address:			
Postal code:		Cell:	0842096912
Telephone:		Fax:	
E-mail:	armand@prismems.co.za		

2. PROJECT INFORMATION

Project Title

Heronbridge College Sport Field BAR

Scope of the Activity

--

Application Process Followed

(BA OR Scoping & EIA)	BA
-----------------------	----

Other Authorisations Required

Other Authorisations Required

LEGISLATION	REQUIRED	APPLICATION SUBMITTED
SEMs	YES/NO (Yes=Ticked)	YES/NO (Yes=Ticked)
National Environmental Management: Air Quality Act	<input type="checkbox"/>	<input type="checkbox"/>
National Environmental Management: Biodiversity Act	<input type="checkbox"/>	<input type="checkbox"/>
National Environmental Management: Integrated Coastal Management Act	<input type="checkbox"/>	<input type="checkbox"/>
National Environmental Management: Protected Areas Act	<input type="checkbox"/>	<input type="checkbox"/>
National Environmental Management: Waste Act	<input type="checkbox"/>	<input type="checkbox"/>
National Legislation		
Mineral Petroleum Development Resources Act	<input type="checkbox"/>	<input type="checkbox"/>
National Water Act	<input checked="" type="checkbox"/>	<input type="checkbox"/>
National Heritage Resources Act	<input type="checkbox"/>	<input type="checkbox"/>
Others: Please specify	<input type="checkbox"/>	<input type="checkbox"/>
Others Authorisation		

Property Description

Farm/ Erf name(s) & number(s) (including portion/ holding) of all proposed sites:	Portion 112 (Part of Portion 17) of the farm Nietgedacht 535 JQ		
SG Digit code(s) of all proposed sites:	T0JQ000053500005350011200		
Coordinates of all proposed sites: Latitude (S)	°25	'56	"56.06
Longitude (E)	°27	'57	"55.99
<p>Note: Coordinates must be provided in degrees, minutes and seconds using the Hartebeesthoek94 WGS84 co-ordinate system . Where numerous properties/sites are involved (e.g. linear activities), please attach a list of property descriptions separately.</p>			

Orientation Maps

Locality map:	<p>A locality map must be attached to the application form as Annexure 3, as an Appendix. The scale of the locality map must be at least 1:50 000. For linear activities of more than 25 kilometres, a smaller scale e.g. 1:250 000 can be used. The scale must be indicated on the map. The map must include the following:</p> <ul style="list-style-type: none"> • an accurate indication of the project site position as well as the positions of the alternative sites, if any; • road names or numbers of all the major roads as well as the roads that provide access to the site(s) • a north arrow; • a legend; • the prevailing wind direction; and • GPS co-ordinates (Indicate the position of the proposed activity with the latitude and longitude at the centre point for each alternative site. The co-ordinates should be in degrees and decimal minutes. The minutes should be to at least three decimal places. The projection that must be used in all cases is the WGS-84 spheroid in a national or local projection) • the locality map and all other maps which must be in colour; • locality map showing property boundaries and numbers within 100m of the site, and for poultry and/or piggery, locality map showing properties within 500m and prevailing or predominant wind direction; • the 1m contour intervals for gentle slopes must be indicated on the plan and whenever the slope of the site exceeds 1:10, the 500mm contours must be indicated on the plan; • areas with indigenous vegetation (even if it is degraded or infested with alien species); • locality map must show exact position of development site or sites; • locality map showing and identifying (if applicable) public and access roads; and • the current land use as well as the land use zoning of each of the properties adjoining the site or sites. <p>Note that separate maps can be used in the event it is not feasible have all the information on one map.</p>
----------------------	--

Should any activities in GN R. 985 be applied for, please provide a map indicating the triggering area (e.g. Critical Biodiversity Area, Protected Area, etc) overlaid by the study area as **Annexure 4**.

3. Activity Information

Activity INFORMATION

Activity (s) Applied For

An application may be made for more than one listed or specified activity that, together, make up one development proposal. All the listed activities that make up this application must be listed below.

Indicate the number of the relevant Government Notice:	Activity No (s) (relevant notice): e.g. Listing notices 1, 2 or 3	Describe each listed activity as per the wording in the listing notices:
Listing Notice 3	12	The clearance of an area of 300 square metres or more of indigenous vegetation except where such clearance of indigenous vegetation is required for maintenance purposes undertaken in accordance with a maintenance management plan. In Gauteng: i. Within any critically endangered or endangered ecosystem listed in terms of section 52 of the NEMBA or prior to the publication of such a list, within an area that has been identified as critically endangered in the National Spatial Biodiversity Assessment 2004; ii. Within critical biodiversity areas identified in bioregional plans; iii. Within the littoral active zone or 100 metres inland from high water mark of the sea or an estuarine functional zone, whichever distance is the greater, excluding where such removal will occur behind the development setback line on erven in urban areas; or iv. On land, where, at the time of the coming into effect of this Notice or thereafter such land was zoned open space, conservation or had an equivalent zoning.
Listing Notice 1	27	The clearance of an area of 1 hectares or more, but less than 20 hectares of indigenous vegetation, except where such clearance of indigenous vegetation is required for- (i) the undertaking of a linear activity; or (ii) maintenance purposes undertaken in accordance with a maintenance management plan.
Listing Notice 1	19	The infilling or depositing of any material of more than 5 cubic metres into, or the dredging, excavation, removal or moving of soil, sand, shells, shell grit, pebbles or rock of more than 5 cubic metres from- (i) a watercourse; (ii) the seashore; or (iii) the littoral active zone, an estuary or a distance of 100 metres inland of the high-water mark of the sea or an estuary, whichever distance is the greater but excluding where such infilling, depositing, dredging, excavation, removal or moving- (a) will occur behind a development setback; (b) is for maintenance purposes undertaken in accordance with a maintenance management plan; or (c) falls within the ambit of activity 21 in this Notice, in which case that activity applies.

Please note that any authorisation that may result from this application will only cover activities applied for.

Sector Based Project Description

- Green economy + “Green” and energy-saving industries
 Greenfield transformation to urban or industrial form
- Infrastructure – electricity (generation, transmission & distribution)
 Biodiversity or sensitive area related activities

- Biofuels
- Potential of metal fabrication capital & transport equipment – arising from large public investments
- Basic services (local government) – electricity and electrification
- Boat building
- Basic services (local government) – area lighting
- Manufacturing – automotive products and components, and medium and heavy commercial vehicles
- Infrastructure – transport (roads, land strips)
- Manufacturing – plastics, pharmaceuticals and chemicals
- Basic services (local government access roads)
- Manufacturing – clothing textiles, footwear and leather
- Basic services (local government) – public transport
- Forestry, paper, pulp and furniture
- Infrastructure – water (bulk and reticulation)
- Business process servicing
- Basic services (local government) – sanitation
- Basic services (local government) – education
- Basic services (local government) – waste management
- Basic services (local government) – health
- Agricultural value chain + agro-processing (linked to food security and food pricing imperatives)
- Basic services (local government) – housing
- Infrastructure – information and communication technology
- Basic services (local government) security of tenure
- Tourism + strengthening linkages between cultural industries and tourism
- Basic services (local government) – public open spaces and recreational facilities
- Other (specify)

Project Schedule

A project schedule, indicating the different phases and timelines of the project, must be attached as **Annexure 5**.

4. PUBLIC PARTICIPATION PROCESS

PUBLIC PARTICIPATION PROCESS

If public participation process and other aspects of EIA process had already been undertaken prior to submission of this application form to the competent authority, a summary of public participation processes and steps followed to date must be described in the table below.

Public Participation is currently conducted from the 4 August to 5 September 2017 for notification of potential Interested and Affected Parties (I&AP's) as well as providing the opportunity to provide comment on the Basic Assessment Report currently circulated within the same timeframes.
The following process is currently underway:
1. Application Phase:
• Process:

5. SOCIO-ECONOMIC VALUES

Socio-economic Values - Construction Phase

Provide details on the anticipated socio-economic values associated with the proposed project

Of these opportunities how many are:

People with disabilities

Youth

Anticipated CAPEX of the project on completion: R

Expected capital value of the activity on completion: R

Expected yearly income that will be generated by or as a result of the activity: R

Will the activity contribute to service infrastructure?

Will the activity contribute to a public amenity?

Total number of new employment opportunities to be created in the construction phase of this activity

Women

Female

Male

Female

Male

Expected value of the employment opportunities during the construction phase: R

Percentage of this will accrue to previously disadvantaged individuals: %

How many new skilled employment opportunities created in the construction phase of the project?

How many new un-skilled employment opportunities created in the construction phase of the project?

Socio-economic Values - Operational Phase

Provide details on the anticipated socio-economic values associated with the proposed project

Of these opportunities how many are:

People with disabilities

Youth

Total number of new employment opportunities to be created in the operational phase of this activity	<input type="text" value="10"/>
Women	<input type="text" value="2"/>
Female	<input type="text" value="0"/>
Male	<input type="text" value="0"/>
Female	<input type="text" value="0"/>
Female	<input type="text" value="0"/>
Expected current value of the employment opportunities during the first 10 years: R	<input type="text" value="6000000"/>
Percentage of this will accrue to previously disadvantaged individuals: %	<input type="text" value="80"/>
How many new skilled employment opportunities created in the construction phase of the project?	<input type="text" value="2"/>
How many new un-skilled employment opportunities created in the construction phase of the project?	<input type="text" value="8"/>

Need and desirability of the activity

Motivate and explain the need and desirability of the activity(including demand for the activity)

- The proposed property is situated within a developing area and will form part of the link between Randburg and Lanseria along the N12 corridor.
- Even though the site is currently situated outside the UDB, it can be expected that this boundary will include the study site in the near future, due to the increasing development within the surrounding area (such as Cosmo City, Steyn City, and around Lanseria Airport).

Indicate any benefits that the activity will have for society in general

- The proposed development will not exceed the allowed coverage of 10% as the development will mostly consist of open sport-fields and parking
- The proposed development will also have no negative impact on the surrounding area and will still result in developable portions of land in the long term once the policy has been amended to accommodate the expansion and growth of the City in this direction.
- The proposed development also makes provision for the rehabilitation and protection of the drainage area.

Indicate any benefits that the activity will have for the local communities where the activity will be located

- Most of the children living in the surrounding area are enrolled in the school and would thereby directly benefit from the proposed development.
- The proposed development will transform a currently vacant land into an educational sports facility which will directly uplift the local community.
- The proposed development will create potential job opportunities during the construction and maintenance phases of the sport-

6. LIST OF ANNEXURES

		YES	N/A
Annexure 1	Proof of payment of a fee for this application	✓	
Annexure 2	Proof and a motivation for exclusions from paying a fee		✗

Annexure 3	Locality map	✓	
Annexure 4	Geographical area map triggering a listed	✓	
Annexure 5	Project schedule	✓	
Annexure 6	Proof by way of copies of Environmental Authorisations obtained for the same property or submission of such applications		X
Addendum 1	Consent use of land form	✓	
Addendum 2	Declaration by the applicant	✓	
Addendum 3	Declaration by the environmental assessment practitioner	✓	

ANNEXURES

Annexure 1: Proof of Payment of a fee for this application



Absa Online: Notice of Payment

11 July 2017

Dear PRISM ENVIRONMENTAL MANAGEMENT SERVICES CC

Subject: Notice Of Payment: GPG Agriculture

Please be advised that you made a payment to GPG Agriculture as indicated below.

Transaction number:	802FA452F4-7
Payment date:	2017-07-11
Payment made from:	CHEQ ACC
Payment made to:	GPG Agriculture
Beneficiary bank name:	FIRSTRAND
Beneficiary account number:	62298144058
Bank branch code:	255005
For the amount of:	2,000.00
Immediate interbank payment :	N
Reference on beneficiary statement:	GAUT 002/17-18/E2032
Additional comments by payer:	-

Please remember that the following apply to Absa Online payments to non-ABSA bank accounts.

- Payments made on weekdays before 15:30 will be credited to the receiving bank account by midnight of the same day but may not be credited to the beneficiary's bank account at the same time.
- Payments made on weekdays after 15:30 will be credited by midnight of the following day.
- Payments made on a Saturday, Sunday or Public holiday will be credited to the account by midnight of the 1st following weekday.

If you need more information or assistance, please call us on 08600 08600 or +27 11 501 5110 (International calls).

If you have made an incorrect internet banking payment, please send an email to digital@absa.co.za

Yours sincerely

General Manager: Digital Channels

This document is intended for use by the addressee and is privileged and confidential. If the transmission has been misdirected to you, please contact us immediately. Thank you.

Annexure 2: Proof and a motivation for exclusions from paying a fee

Not Applicable

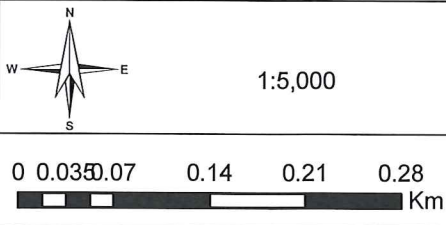
Annexure 3: Locality Map



Project:
Heronbridge College Sports-field

Locality Plan
 Name: 21659_LocalityMap

21659_HeronBridge



PRISM
 ENVIRONMENTAL MANAGEMENT SERVICES

Prism EMS
 P.O. Box 1401
 Wilgeheuwel
 Tel: 087 985 0951
 Fax: 086 601 4800
 prism@prismems.co.za
 www.prismems.co.za

Annexure 4: Geographical area map triggering a listed activity

PROJECT:

HeronBridge School Sports field Conservation Plan



GENERAL NOTES:
Coordinate System: GCS WGS 1984
Datum: WGS 1984
Units: Degree

Legend

- Ptn 112 (Ptn of 17)
- Access
- No-Go_Area
- WaterMain
- Contours
- Rock_Outcrop
- NFEPA Rivers

Gauteng Conservation Plan

- Ecological Support Area
- Important Area
- Irreplaceable Area
- Protected Area

REVISIONS:
FINAL

CLIENT:



SCALE: 1:5,000

DRAWING REF:
Z1099_C_Plan

DRAWING STATUS:
FINAL

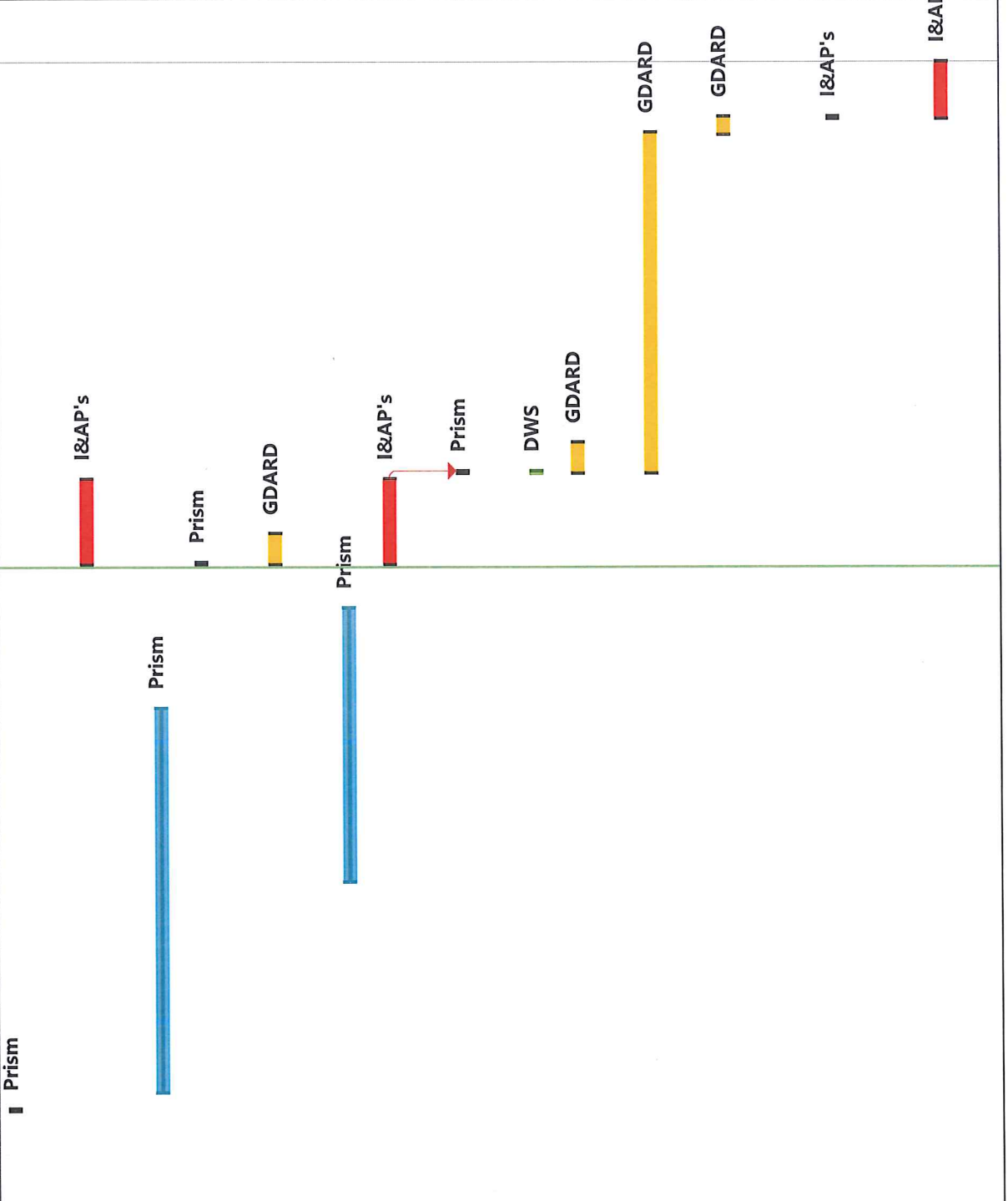
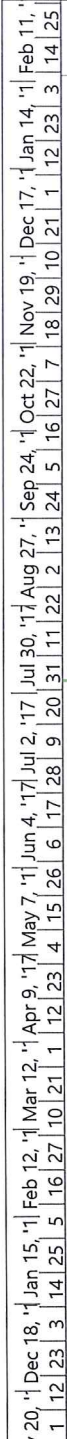


Prism EMS
PO. Box 1401
Wynberg, Cape Town
Tel: 002 785 0895
Fax: 002 785 0890
prism@prismems.co.za
www.prismems.co.za



Annexure 5: Project Schedule

ID	Task Name	Timeline
1	Pre-Application: Request Form for Reference Number	Prism
2	Public Participation Phase: Notify I&APs (30 days)	I&AP's
3	Specialist Studies	Prism
4	Application Phase: Submit Application Form	Prism
5	Authorities: Acknowledge Receipt of App (10 days)	GDARD
6	Compile BAR	Prism
7	Public Participation Phase: Comment Period (30 days)	I&AP's
8	Impact Assessment Phase: Submit BAR	Prism
9	Submit WULA to DWS	DWS
10	Authorities: Acknowledge Receipt of BAR (10 days)	GDARD
11	Authorities: Grant/Refuse EA (107 days)	GDARD
12	Authorities: Notify Applicant/EAP of RoD (5 days)	GDARD
13	Public Participation Phase: Notify Registered I&AP's of RoD (14 days)	I&AP's
14	Appeal Phase: I&APs to submit Appeals (20 days)	I&AP's



Annexure 6: Proof by way of copies of EA obtained for the same property or submission of such application.

Not Applicable

ADDENDUM 1

CONSENT USE

Consent in terms of Regulation 39 of the 2014 NEMA EIA Regulations by the landowner or person in control of the land that the proposed activity/ies may be undertaken on the land in question

When to use this form

Note: This form must be completed when an application for amendment in terms of the 2014 NEMA EIA Regulations is submitted where the proposed amendment will impact on the activity undertaken/to be undertaken on the land or if the amendment relates to the transfer of rights and obligations.

Notes for completing and submitting this form

- (1) This form is current as of December 2014. It is the responsibility of the applicant to ascertain whether subsequent versions of the form have been released by the Department.
- (2) This form must be attached to the application form for amendment.
- (3) Unless protected by law, all information contained in the form will become public information.

CONTACT INFORMATION

Name of land owner/ person in control of the land

Trading name (if any):

Contact person:

Physical address:

Postal address:

Postal code:

Telephone:

E-mail:

Heronbridge College NPC

Heronbridge College NPC

Grant Caw

Plot 36 Nietgedacht

Postnet Suite 707, Private bag x153
Bryanston

2021

Cell: 082 450 8816

011 540 4800

Fax: none

grant@heronbridge.co.za

CONSENT

1. I the undersigned (insert the name/s of the owner/s of the land)
GRANT CAW

of identity number/registration number
College is a Section 21 Company

am the registered owner of the property
Portion 36, 37 and 112 (portion of portion 17) of the Farm Nietgedacht 535 IQ

located at
Portion 36, 37 and 112 (portion of portion 17) of the Farm Nietgedacht 535 IQ, Chartwell, City of Johannesburg Metropolitan Municipality.

2. I hereby give consent to the applicant /person to whom the rights are to be transferred
HERONBRIDGE COLLEGE

of identity number/registration number
College is a Section 21 Company

to undertake the following activity(ies) on the property

To develop a Sports-fields on the subject farm portion, with some related infrastructure.



Signature of land owner/person in control of the land or authorised representative

GRANT CAW

Name of authorised person if the landowner is a legal entity

9.01.2017.

Date

ADDENDUM 3

1. DECLARATION OF THE EAP

I ARMAND FOURIE, declare that -

- I act as the independent environmental practitioner in this application for HeronBridge Sports-fields Development;
- I will perform the work relating to the application in an objective manner, even if this results in views and findings that are not favorable to the applicant
- I declare that there are no circumstances that may compromise my objectivity in performing such work;
- I have expertise in conducting environmental impact assessments, including knowledge of the Act, Regulations and any guidelines that have relevance to the proposed activity;
- I will comply with the Act, Regulations and all other applicable legislation, policies and guidelines;
- I undertake to disclose to the applicant and the competent authority all material information in my possession that reasonably has or may have the potential of influencing - any decision to be taken with respect to the application by the competent authority; and - the objectivity of any report, plan or document to be prepared by myself for submission to the competent authority;
- I will ensure that information containing all relevant facts in respect of the application is distributed or made available to interested and affected parties and the public at large and that participation by interested and affected parties is facilitated in such a manner that all interested and affected parties, state department and competent authority will be provided with a reasonable opportunity to participate and to provide comments on documents that are produced to support the application;
- I will ensure that the comments of all interested and affected parties are considered and recorded in reports that are submitted to the competent authority in respect of the application, provided that comments that are made by interested and affected parties in respect of a final report that will be submitted to the competent authority may be attached to the report without further amendment to the report;
- I will keep a register of all interested and affected parties that participated in a public participation process; and
- all the particulars furnished by me in this form are true and correct;
- I will perform all other obligations as expected from an environmental assessment practitioner in terms of the Regulations; and

Signature of the Environmental Assessment Practitioner:

Prism Environmental Management Services

Name of company:

9.01.2017

Date:

Signature of the Commissioner of Oaths:

Date:

2017.01.09

Designation: CST

Commissioner of Oaths Official stamp (below)



In the event where the EAP or specialist is not independent (Regulation 13(2) and (3) of the EIA Regulations, 2014), the proponent or applicant must, prior to conducting public participation, appoint another EAP or specialist which meets all the general requirements including being independent, to externally review all work undertaken by the EAP or specialist, at the applicant's cost appointed to manage the application.

ADDENDUM 2

DECLARATIONS

Declaration of the applicant

I Grant Caw, declare under oath that I

- am, or represent, the applicant in this application for proposed Heronbridge college sports-fields Development;
- have appointed an Environmental Assessment Practitioner (EAP) to act as the independent EAP for this application
- will provide the EAP and the competent authority with access to all information at my disposal that is relevant to the application;
- will be responsible for the costs incurred in complying with the Regulations, including but not limited to –
 - costs incurred in connection with the appointment of the EAP or any person contracted by the EAP;
 - costs incurred in respect of the undertaking of any process required in terms of the Regulations;
 - costs in respect of any fee prescribed by the Minister or MEC in respect of the Regulations;
 - costs in respect of specialist reviews, if the competent authority decides to recover such costs; and
 - the provision of security to ensure compliance with conditions attached to an environmental authorisation, should it be required by the competent authority;
- will ensure that the EAP is competent to undertake the EIA process with respect to this application and that the EAP-
 - know the Act and the regulations, and how they apply to the proposed development
 - know any applicable guidelines and policies
 - performs the work objectively, even if the findings do not favour the applicant
 - disclose all information which is important to the application and the proposed development
- will inform all registered I&APs of any decisions taken by the competent authority in this regard;
- am responsible for complying with the conditions of any environmental authorisation issued by the competent authority;
- hereby indemnify the Government of the Republic, the competent authority and all its officers, agents and employees, from any liability arising out of the content of any report, any procedure or any action which the applicant or EAP is responsible for in terms of these Regulations;
- will not hold the competent authority responsible for any costs that may be incurred by the applicant in proceeding with an activity prior to obtaining an environmental authorisation or prior to an appeal being decided in terms of these Regulations;
- will perform all other obligations as expected from an applicant in terms of the Regulations;
- all the particulars furnished by me in this form are true and correct; and
- I realise that a false declaration is an offence in terms of the EIA Regulations, 2014 and the NEMA.

x *Grant Caw*

Signature of the applicant/ Signature on behalf of the applicant:

HERONBRIDG COLLEGE NPC

Name of company (if applicable):

12th January 2017

Date:

[Signature]

Signature of the Commissioner of Oaths:

Date: 12th January 2017

Designation: Constable

Commissioner of Oaths Official stamp (below)

